



July 04, 2022

MEMORANDUM

FOR : **The Regional Executive Director**
DENR MIMAROPA Region

THRU : **The Regional NGP Coordinator**

FROM : **The OIC-PENR Officer**

SUBJECT : **DOCUMENTATION RE: *TREE PLANTING ACTIVITY* HELD ON JUNE 25, 2022 IN LINE WITH THE CELEBRATION OF THE ARBOR DAY IN PENRO MARINDUQUE**

Respectfully submitted is the documentation of the tree planting activity held on June 25, 2022 in line with the celebration of the Arbor Day. The activity was spearheaded by PENRO Marinduque together with the Regional Risk Reduction and Management Council, Provincial Government, PNP Provincial/Municipal Police Stations and ~~among~~ other various government agencies.

A total of 2000 mangrove planting stocks of Pototan, Tangal and Tabigi were planted within the mangrove area at Sitio Kawayan, Brgy. Ino, Mogpog, Marinduque. A total of 210 participants participated in the said event.

Attached is the comprehensive report, planting site map and photo documentation for information and ready reference.


IMELDA M. DIAZ



00


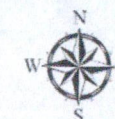
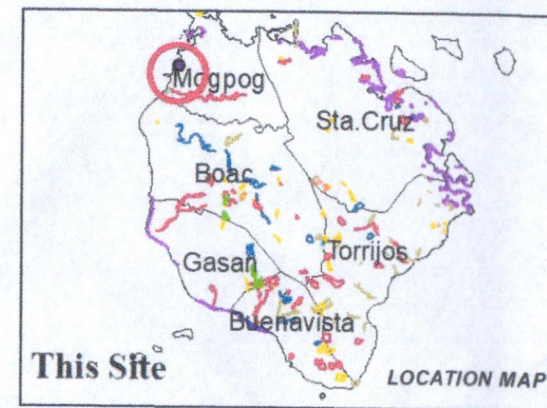
Pictures taken during the conduct of Tree Planting Activity at Brgy. Ino, Mogpog Marinduque



Pictures taken during the conduct of Tree Planting Activity at Brgy. Ino, Mogpog Marinduque



Pictures taken during the conduct of Tree Planting Activity at Brgy. Ino, Mogpog Marinduque



SCALE :1: 20,000

Projection.... - Universal Transverse Mercator UTM Zone 51N
Datum.....World Geodetic 1984 (WGS84)


MAP SHOWING
THE LOCATION OF TREE PLANTING ACTIVITY OUTSIDE
NGP SITE (June 25, 2022)

Barangay : Ino
Municipality : Mogpog
Province : Marinduque


Legend:

- 2018 NGP Plantation
- 2015 NGP Plantation
- Geo-tagged Photos

Prepared By :


CARLO M. WATIWAT
Forest Technician II

Verified By :


MARIA ELENA M. PARANAQUE
FI/PENRO NGP Coordinator

