



Republic of the Philippines
Department of Environment and Natural Resources
MIMAROPA Region
COMMUNITY ENVIRONMENT AND NATURAL RESOURCES OFFICE
National Highway, Bgy. Alfonso XIII, Quezon, Palawan
Contact No.: 0917-160-4920
Email: cenroquezon@denr.gov.ph

June 14, 2022

MEMORANDUM

FOR : The Regional Executive Director
MIMAROPA Region
1515 L&S Bldg. Roxas Blvd., Ermita, Manila

ATTN: Surveys and Mapping Division
MIMAROPA Region

THRU : The Provincial Environment and
Natural Resources Officer
Sta. Monica, Puerto Princesa City

FROM : The Community Environment and
Natural Resources Officer
Quezon, Palawan


SUBJECT : **REQUEST TO ISSUE SPECIAL WORK ORDER (SWO) AS
REQUIREMENT IN PROCESSING OF APPLICATION FOR
PRESIDENTIAL PROCLAMATION OF DENR-CENRO QUEZON,
PALAWAN OVER 7,445 SQUARE METERS PARCEL OF
TIMBERLAND LOCATED IN BARANGAY PUNTA-BAJA, RIZAL,
PALAWAN**

This pertains with your emailed message dated May 31, 2022 requesting this Office for certain information such as the specific cadastral lot number, tie line and tie point of 7,445 square meters parcel of timberland located in Bgy. Punta Baja, Rizal, Palawan subjected for issuance of Special Work Order (SWO).


Please be informed that the whole Barangay of Punta-Baja, Rizal, Palawan particularly the 7,445 square meters DENR Station is within **TIMBERLAND CLASSIFICATION** per Project No. 13-J of Land Classification Map No. 3400 certified on October 28, 1986 and bears no specific Cadastral Survey Number. Hence, this Office cannot provide you the requested information.

This Office is requesting for issuance of SWO at your end so that the portion of Timberland subject for Presidential Proclamation be surveyed resulting to survey plan and its corresponding technical description as prerequisite in processing our application required by Land Management Bureau (LMB) per Memorandum from Atty. Emelyne V. Talabis, CESO IV dated March 30, 2022.

For your information, consideration and approval.



For the CENRO:


ENGR. ROSITA E. CASTULO
DMO IV/Office In-Charge

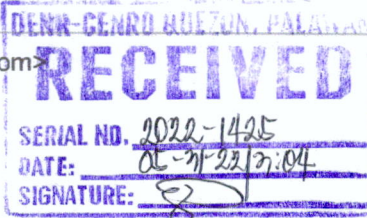


R4B CENRO Quezon <cenroquezon@denr.gov.ph>

**REQUEST TO ISSUE SPECIAL WORK ORDER (SWO) AS REQUIREMENT IN
PROCESSING OF APPLICATION FOR PRESIDENTIAL PROCLAMATION OF DENR-
CENRO QUESZON, PALAWAN OVER 7,445 SQUARE METERS PARCEL OF
TIMBERLAND LOCATED AT BARANGAY PUNTA-BAJA, RIZAL, PALAWAN**

1 message

Surveys and Mapping MIMAROPA <smdmimaropa@gmail.com>
To: R4B CENRO Quezon <cenroquezon@denr.gov.ph>



Tue, May 31, 2022 at 12:04 PM

Sir:

This pertains to your Memorandum dated May 11, 2022 regarding the above mentioned subject.

May we ask for the specific lot number, tie line and tie point of your subject lot and identify the cadastral lot number in order for this office to process your request.

For your action, please.


Thank you.

SURVEYS AND MAPPING DIVISION

DENR MIMAROPA Region

DENR by the Bay Bldg., 1515 Roxas Blvd., Ermita, Manila

(02) 8248-3367/ 8249-3368 loc. 2713



img004.jpg
640K



Department of Environment and Natural Resources
MIMAROPA Region
COMMUNITY ENVIRONMENT AND NATURAL RESOURCES OFFICE
National Highway, Bgy. Alfonso XIII, Quezon, Palawan
Contact No.: 0997-982-3016
Email: cenroquezon@denr.gov.ph

May 11, 2022

MEMORANDUM

FOR : The Regional Executive Director
MIMAROPA Region
1515 L&S Bldg. Roxas Blvd., Ermita, Manila

THRU : The Provincial Environment and
Natural Resources Officer
Sta. Monica, Puerto Princesa City

FROM : The Community Environment and
Natural Resources Officer
Quezon, Palawan

SUBJECT : **REQUEST TO ISSUE SPECIAL WORK ORDER (SWO) AS
REQUIREMENT IN PROCESSING OF APPLICATION FOR
PRESIDENTIAL PROCLAMATION OF DENR-CENRO QUEZON,
PALAWAN OVER 7,445 SQUARE METERS PARCEL OF
TIMBERLAND LOCATED AT BGY. PUNTA-BAJA, RIZAL,
PALAWAN**

This pertains to the application for Presidential Proclamation over the land occupied by DENR-CENRO Quezon, Rizal Station located in Bgy. Punta-Baja, Rizal, Palawan.

Per Memorandum from Atty. Emelyne V. Talabis, CESO IV of Land Management Bureau (LMB) dated March 30, 2022, all areas proposed to be proclaimed within timber/forestland should have a corresponding approved Special Work Order (SWO), survey plan and technical description before the application be processed.

As such, an issuance of Special Work Order (SWO) at your end is respectfully requested for the purpose of segregating the subject parcel of land from **TIMBERLAND** under Project No. 13-J of Land Classification Map No. 3400 certified on October 28, 1986.

Attached are the Sketch Plan and geotagged photos for your reference.

For your information and approval.


LEONARD T. CALUYA

5-12-22
14-418