



Republic of the Philippines  
**Department of Environment and Natural Resources**  
Community Environment and Natural Resources Office  
Barangay 5, Calamianes Island, Coron, Palawan  
Telephone No. +63 917 504 2633  
E-mail: cenrocoron@denr.gov.ph Website: www.denr.gov.ph

## MEMORANDUM

FOR : The Regional Executive Director  
DENR MIMAROPA Region  
1515 L&S Bldg., Roxas Blvd.  
Ermita, Manila

THRU : The PENR Officer  
DENR-PENRO Palawan  
Santa Monica, Puerto Princesa City  
Palawan

FROM : The OIC, CENR Officer  
CENRO Calamianes Islands

SUBJECT : **LAWIN PATROL PLAN FOR THE 3<sup>rd</sup> QUARTER OF C.Y. 2022  
OF THE BUSUANGA PASTURE RESERVE MANAGEMENT  
OFFICE (BPRMO)**


DATE : JUN 17 2022

Respectfully forwarding herewith is the Lawin Patrol Plan of the BPR Management Office within the Forest Conservation Area of BPR for the 3<sup>rd</sup> Quarter of 2022. The said Plan is the result of the reformulation of Lawin Patrol Plan of BPRMO, within the Forest Conservation Area held on 16 June 2022 at 3<sup>rd</sup> floor, BPRMO, CENRO Calamianes Islands, Coron, Palawan.

On their 3<sup>rd</sup> Quarter Patrol Plan, the BPRMO has retained the patrol target of 90 kilometers from July to September with a monthly target of 30 kilometers. The Patrol Plan covers the municipalities of Coron and Busuanga and the identified routes will be a combination of newly discovered routes, old routes, and for exploration.

For the Regional Executive Director's information and record, and further instruction/s, if any.



  
**RODNEY G. VERIAN**  
OIC, CENRO



Republic of the Philippines  
Department of Environment and Natural Resources  
**FOREST MANAGEMENT BUREAU**  
Visayas, Avenue, Diliman, 1100 Quezon City  
Tel. No.: (632) 8925-2141 / (632) 8927-4788  
E-mail Address: fmb@denr.gov.ph Website: <https://www.forestry.denr.gov.ph>



## MEMORANDUM

FOR : The OIC, CENR Officer  
CENRO Calamianes Islands  
Coron, Palawan

FROM : Project Operations Control Officer,  
BPR Management Office

SUBJECT : **LAWIN PATROL PLAN FOR THE 2<sup>nd</sup> QUARTER OF C.Y. 2022  
OF THE BUSUANGA PASTURE RESERVE MANAGEMENT  
OFFICE (BPRMO)**

DATE : JUN 17 2022

Forest Management Bureau  
BPR MANAGEMENT OFFICE  
**RELEASED**

Date: 06-17-2022

By: ago. PP 11 96 5

Ref. Code: LA0226

Respectfully forwarding herewith is the Lawin Patrol Plan of the BPR Management Office within the Forest Conservation Area of BPR for the 3<sup>rd</sup> Quarter of 2022. The said Plan is the result of the reformulation of Lawin Patrol Plan of BPRMO, within the Forest Conservation Area held on 16 June 2022 at 3<sup>rd</sup> floor, BPRMO, CENRO Calamianes Islands, Coron, Palawan.

On the 3<sup>rd</sup> Quarter Patrol Plan, the BPRMO has retained the patrol target of 90 kilometers from the month of July to September with a monthly target of 30 kilometers. The Patrol Plan covers the municipalities of Coron and Busuanga and the identified routes will be a combination of newly discovered routes, old routes, and for exploration.

For the OIC, CENR Officer's information and record, and further instruction/s, if any.

  
RICHARD JOHN P. GALAGATE



## Patrol Plan for the Natural Forest in Busuanga Pasture Reserve

### General Data

Size of natural forest area (ha):	16,939 has.
Conservation targets	<p>a) Index of incidence of timber poaching, charcoal making, slash and burn farming (kaingin) and quarry will be reduced by 50% within the next 5 years;</p> <p>b) Forest loss will be reduced by 50% within the next 5 years;</p> <p>c) Increase the encounter rate of wildlife indicator species such as Palawan hornbill (<i>Anthracoseros marchei</i>), Philippine pangolin (<i>Manis culionensis</i>) and Philippine porcupine (<i>Hystrix pumilia</i>) by 5% within the next 5 years;</p> <p>d) Index of incidence of wildlife trafficking will be reduced by 20% within 5 years; and</p> <p>e) Increase by 30% volume of water being supplied by Decalachao and Busuanga rivers to sustain the supply for irrigation and domestic use all throughout the year.</p>
Target patrol distance (km)	90.00
Target barangays and municipalities to be covered within the period	Guadalupe, San Nicolas, San Jose, Decalachao, Bintuan, Sto. Niño, Sagrada, Bogtong, Salvacion, Old Busuanga, San Rafael, New Busuanga, Buluang, Quezon, Cheey
Approximate area of natural forest in the target area to be covered within period (ha)	16,500 has
Period covered by this plan	July-September, 2022
Names of Patrol organizers	Richard John P. Galagate and Desiree Yvette A. Sandoval

#### Notes

Each CENRO will have one Patrol Plan per quarter

Fill in target patrol distance, target barangays and approximate area to be covered within the planning period once patrol routes and schedule have been completed

## Names of patrollers and expertise

Number		Expertise (threats monitoring or indicator species monitoring)	Position (FR, FT, Forester)	Employment status (JO, permanent)	Qualified to conduct patrolling
1	Richard John P. Galagate	Threats monitoring	POCO	JO	Yes
2	Desiree Yvette A. Sandoval	Threats monitoring	PDO	JO	Yes
3	Romel E. Gacayan	Threats monitoring	OSS-BG	JO	Yes
4	Dindo L. Sarmiento	Threats monitoring	OSS-BG	JO	Yes
5	Emerson A. Montanez, Jr.	Threats monitoring	OSS-BG	JO	Yes
6	Michael N. Acbang	Threats monitoring	OSS-BG	JO	Yes
7	Jojie A. Montañez	Threats monitoring	OSS-BG	JO	Yes
8	Leonardo M. Puno, Jr.	Threats monitoring	OSS-BG	JO	Yes
9	Gricilito R. Lagao	Threats monitoring	OSS-BG	JO	Yes
10	Archie M. Agnes	Threats monitoring	OSS-BG	JO	Yes
11	Joy Kristel L. Degorio	Threats monitoring	OSS-BG	JO	Yes
[add more rows as needed]					

Notes

## Names of volunteer patrollers

Number	Name of community volunteer patrollers who will join regular patrolling	Expertise (threats monitoring or indicator species monitoring)	Given allowance by LGU? (yes or no?)
1			
2			
3			
4			
5			
6			
7			
8			
9			
[add more rows as needed]			

Note

Do this later if you do not know the names of volunteer forest guards



## Patrol sectors

Patrol sectors	Name of sitio, barangay, municipality covered by sector	Approximate area of natural forest in the sector (ha)	Target threats to be recorded and addressed in the patrol sector	Target indicator species
1	Decalachao, Guadalupe, San Jose, San Nicolas, and Bintuan in the Municipality of Coron	8,000	Kaingin, illegal cutting of trees, charcoal making, unlawful occupation, mining/quarrying	
2	Cheey, Buluang, New Busuanga, San Rafael, Salvacion, Quezon, Old Busuanga, Bogtong, Sagrada, Sto. Niño in the Municipality of Busuanga	9,000	Kaingin, illegal cutting of trees, charcoal making, unlawful occupation, mining/quarrying	
[add rows if needed]				

Things to consider when identifying sectors:

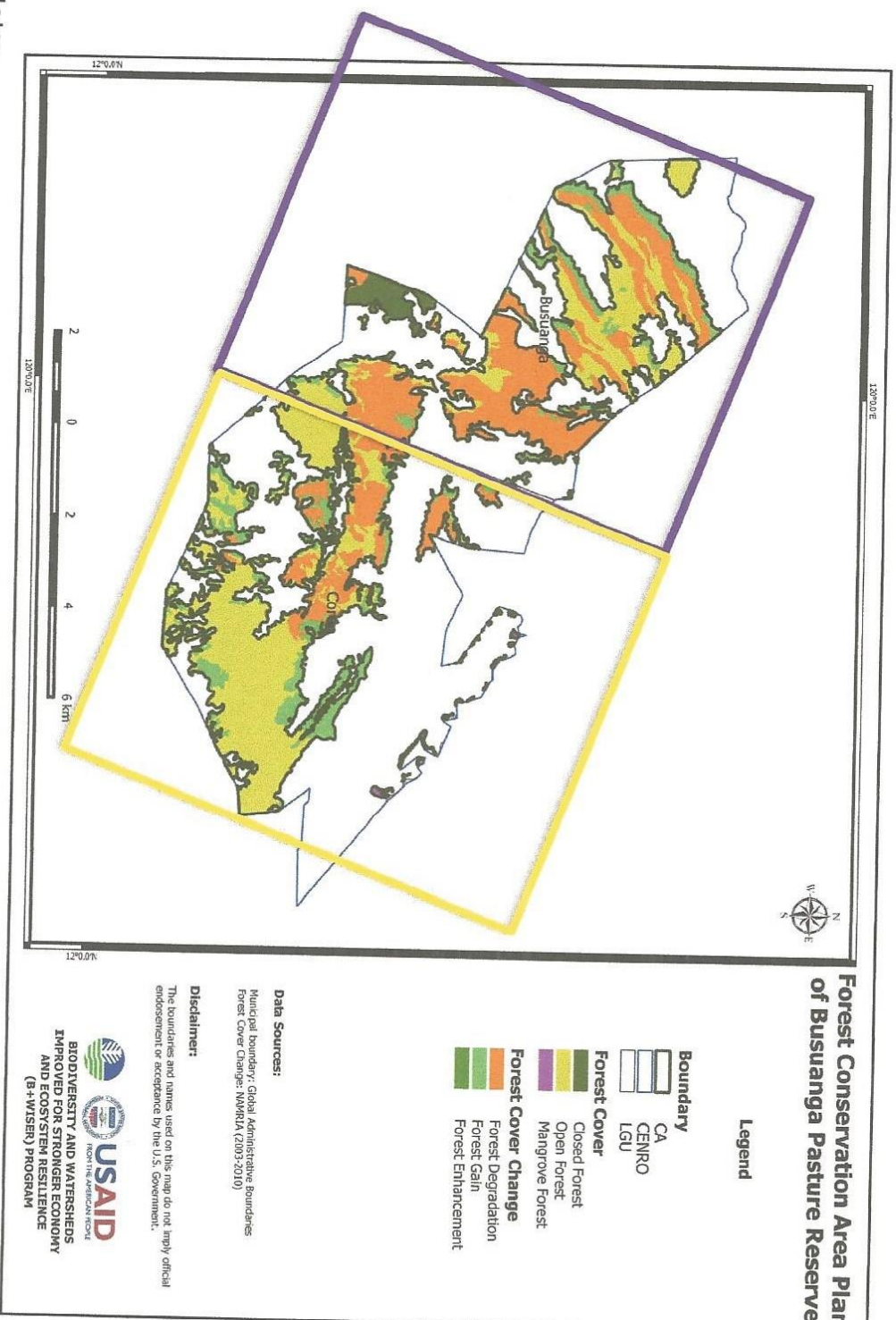
Conservation objectives and targets in the Forest Conservation Area Plan

Locations of forest loss, forest degradation and forest enhancement (see map 1)

Number of teams that can be formed

## Patrol sectors

Insert indicative squares/rectangles in the targeted patrol sectors



## Notes

Indicate in the map the planned routes

## Legend

- Sector 1
- Sector 2



## Patrol teams

Number	Office	Name of forest rangers, other DENR staff and volunteers who will conduct regular patrolling	Expertise (threats monitoring or indicator species monitoring)	Qualified?	Sector assignment	Team leader	Recorder
1	DENR	Richard John P. Galagate	Threats monitoring	Yes		X	
2	DENR	Desiree Yvette A. Sandoval	Threats monitoring	Yes		X	
3	DENR	Rommel E. Gacayan	Threats monitoring	Yes		X	
4	DENR	Dindo L. Sarmiento	Threats monitoring	Yes			X
5	DENR	Emerson A. Montanez, Jr.	Threats monitoring	Yes			
6	DENR	Michael N. Achang	Threats monitoring	Yes			X
7	DENR	Jojie A. Montañez	Threats monitoring	Yes		X	
8	DENR	Leonardo M. Puno, Jr.	Threats monitoring	Yes			X
9	DENR	Gricilito R. Lagao	Threats monitoring	Yes			
10	DENR	Archie M. Agnes	Threats monitoring	Yes			X
11	DENR	Joy Kristel L. Degorio	Threats monitoring	Yes			
1	Vol	0	0				
2	Vol	0	0				
3	Vol	0	0				
4	Vol	0	0				

### Notes

Add more rows between DENR and Vols if needed

Sector assignment is blank because the teams will be rotating between sectors

Put an x after the name of the team leader and recorder once the teams have been formed



## Schedule of patrols, teams and routes assignment for the period July-September 2022

Month	Week	Team (indicate number)	Activity/Type of patrol (threats focused or indicator species-focused, or coordination/response)	Specific routes (name sector number and specific sitio or barangay and municipality)	Target distance (km)
July	Week 2	Team 1	Threats focused	Sector 1: Brgy. San Nicolas	2.40
July	Week 2	Team 1	Threats focused	Sector 1: Brgy. San Nicolas	4.50
July	Week 2	Team 2	Threats focused	Sector 2: Brgy. New Busuanga	4.40
July	Week 3	Team 2	Threats focused	Sector 2: Brgy. Cheey	4.80
July	Week 4	Team 1	Threats focused	Sector 1: Brgy. Bintuan o & Guadalupe	9.40
July	Week 4	Team 2	Threats focused	Sector 2: Brgy. Sto Nino	4.50
August	Week 1	Team 2	Threats focused	Sector 2: Brgy. Old Busuanga	13.00
August	Week 1	Team 1	Threats focused	Sector 1: Bintuan & Guadalupe	7.00
August	Week 2	Team 1	Threats focused	Sector 1: Brgy. Decalachao & Guadalupe	5.50
August	Week 3	Team 2	Threats focused	Sector 2: Brgy. Sagrada	2.00
August	Week 4	Team 1	Threats focused	Sector 1: Brgy. Decalachao	2.50
September	Week 2	Team 2	Threats focused	Sector 2: Brgy. San Rafael & Old Busuanga	7.50
September	Week 2	Team 1	Threats focused	Sector 1: Brgy. Decalachao	3.50
September	Week 3	Team 2&1	Threats focused	Sector 2 & 1: Brgy. Quezon, Cheey & New Busuanga	6.50
September	Week 4	Team 2&1	Threats focused	Sector 2 & 1: Brgy. Old Busuanga	7.50
September	Week 5	Team 1	Threats focused	Sector 1: Brgy. Bintuan & Sto Nino	5.00

**Total 90.00**

### Notes

Patrolling includes preparatory activities such as coordinating with LGUs and other authorities, data syncing, preparing for responses  
Consult map2 when doing this

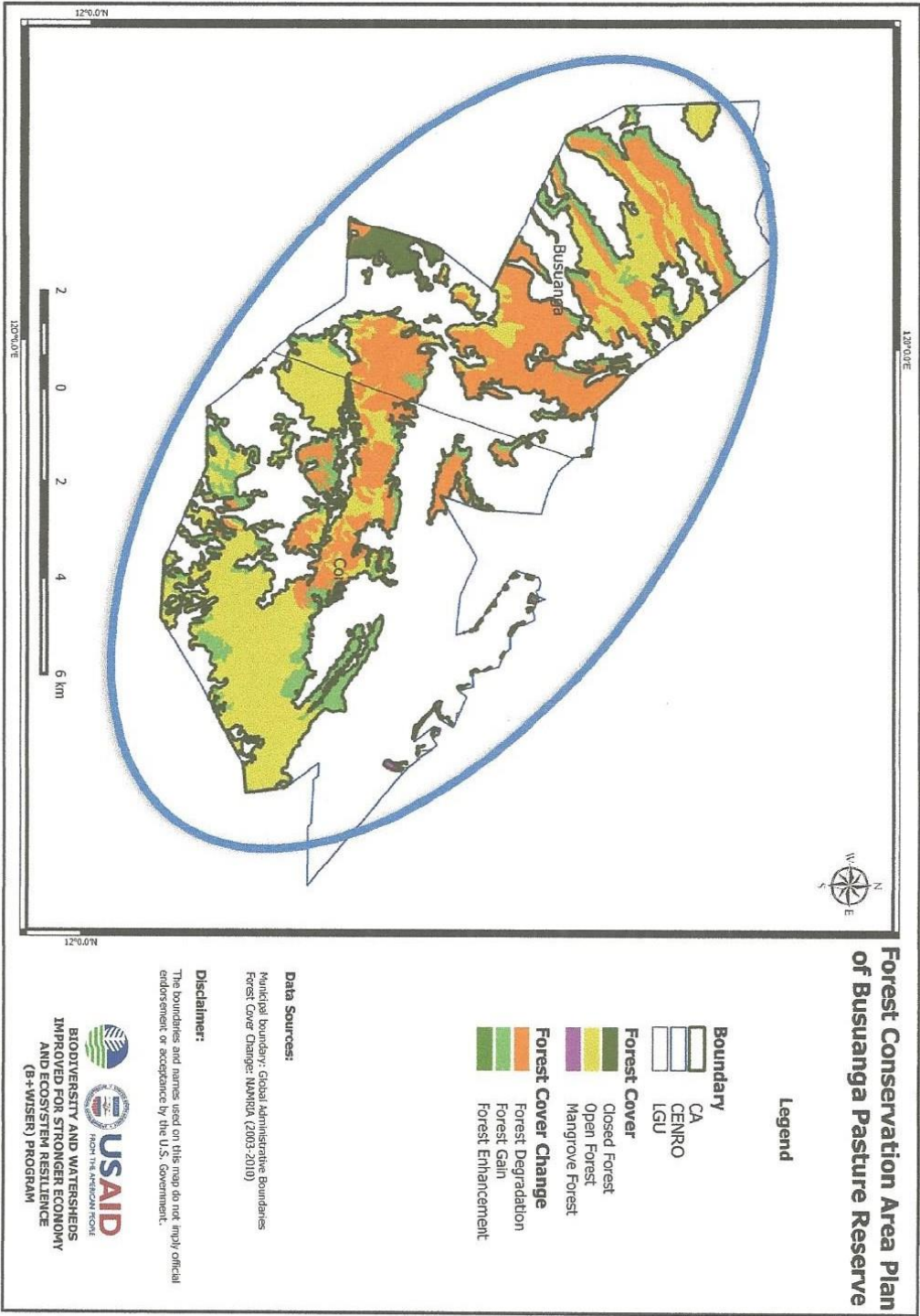
Types of patrols: threats focused and indicator species-focused

If there are less than five teams, erase the extra number of teams in the matrix



Patrol map

Insert circles in the targeted patrol area for the entire planning period (quarter) for each team



Notes

Indicate in the map the planned routes



Legend



Team 1 and 2 Threats focused



## PHOTO DOCUMENTATION







Department of Environment and Natural Resources  
Forest Management Bureau  
BUSUANGA PASTURE RESERVE  
CENRO-Coron, Calamianes Islands, Palawan

June 16, 2022

BPR Management Office presentation of 2nd Quarter (2022) Accomplishment in Lawin monitoring and patrolling  
and 3rd Quarter (2022) Patrol Planning.

SQ	NAME	DESIGNATION OFFICE	SEX		SIGNATURE	CONTACT No./ EMAIL ADDRESS
			MALE	FEMALE		
1	Rommel E. Gacayan	OSS-BG-BPRMO	✓			
2	Jogie A. Montaniz	OSS-BG-BPRMO	✓			
3	Michael N. Alcaray	OSS-BG-BPRMO	✓			
4	Jay Kristel L. Deagho	OSS-BG-BPRMO		✓		
5	LEONARDO M. PUARD JR	OSS-BG-BPRMO	✓			
6	JAMESON K. MORTIMER JR.	OSS-BG-BPRMO	✓			
7	ARCELITE W. LUCAS	OSS-BG-BPRMO	✓			
8	SAULITO G. LACAO	OSS-BG-BPRMO	✓			
9	RINDO L. SARWIKUNTO	OSS-BG-BPRMO	✓			
10	Romelyn K. Cruz	Admin Assistant		✓		
11	Samborin Desina Yuchav	POO-BPRMO		✓		
12	RICHTARD JOHN P. GATAGATTE	POCO-BPRMO	✓			
13						
14						
15						
16						
17						
18						
19						
20						
21						
22						
23						
24						
25						