



**FOR :** ALL PDRRM COUNCIL MEMBERS, ROCD, DILG, PIO AND OTHER DRRM STAKE HOLDERS

**FROM :** PALAWAN EOC

**SUBJECT :** SITREP #16 RE EFFECTS OF TROPICAL CYCLONE PAENG

**DATE/TIME :** 31 OCTOBER 2022 **8:00PM**

**Source :** MDRRMO and MEMBER AGENCIES

## I. SITUATION OVERVIEW

### A. CHRONOLOGY AND TRACKING

TROPICAL CYCLONE BULLETIN NO. 29

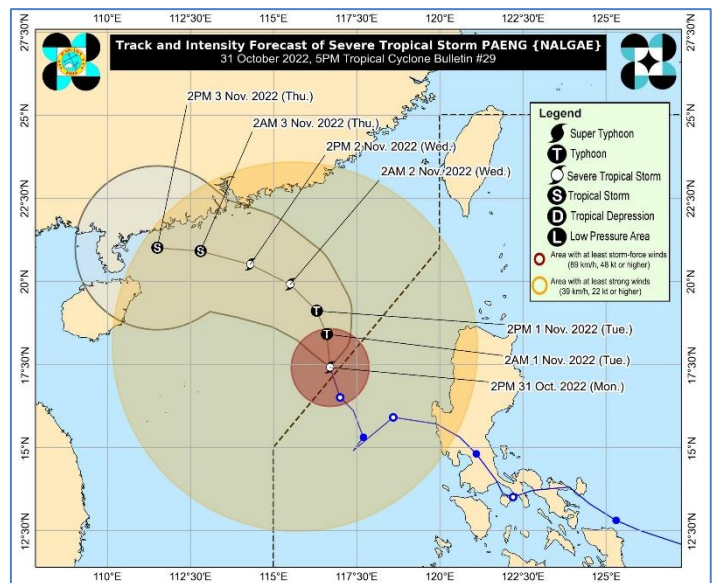
#### Severe Tropical Storm PAENG (NALGAE)

Issued at 5:00 PM, 31 October 2022  
Valid for broadcast until the next bulletin at 11:00 PM today

**“PAENG” INTENSIFIES FURTHER AS IT CONTINUES TO MOVE OVER THE WEST PHILIPPINE SEA**

Location of Center (4:00 PM):

The center of Severe Tropical Storm “PAENG” was estimated based on all available data at 400 km West of Sinit, Ilocos Sur (17.6°N, 116.7°E) (Outside the PAR)



Intensity: Maximum sustained winds of 110 km/h near the center, gustiness of up to 135 km/h, and central pressure of 975 hPa

Present Movement: North northwestward at 15 km/h

Extent of Tropical Cyclone Winds: Strong to storm-force winds extend outwards up to 750 km from the center

### TROPICAL CYCLONE WIND SIGNALS (TCWS) IN EFFECT

TCWS No. 1

Wind threat: Strong winds

Warning lead time: 36 hours

Range of wind speeds: 39 to 61 km/h (Beaufort 6 to 7)

Potential impacts of winds: Minimal to minor threat to life and property

Luzon: Abra, the western portion of Benguet (Tuba, Baguio City, Kapangan, Atok, Kibungan, La Trinidad, Sablan, Tublay, Bakun), the southern portion of Ilocos Norte (Badoc, Pinili, Banna, Nueva Era, City of Batac, Paoay, Marcos, Currimao, Dingras, Solsona, Sarrat, San Nicolas, Laoag City, Piddig), Ilocos Sur, La Union, the central and western portions of Pangasinan (Basista, Lingayen, Villasis, City of Alaminos, Anda, Malasiqui, San Fabian, Urbiztondo, Bautista, Mangaldan, Mapandan, Burgos, Dagupan City, Binalonan, Bolinao, Aguilar, Alcala, Sual, Labrador, Bani, Santo Tomas, Pozorrubio, City of Urdaneta, Laoac, Mangatarem, Mabini, San Carlos City, Manaoag, Binmaley, San Jacinto, Bugallon, Bayambang, Infanta, Agno, Calasiao, Santa Barbara, Dasol, Sison), the central and western portions of Tarlac (San Jose,

Mayantoc, Capas, San Clemente, Santa Ignacia, Camiling, Moncada, Paniqui, Gerona, City of Tarlac, Bamban), and the northern and central portions Zambales (Botolan, Iba, Candelaria, Cabangan, Palauig, Santa Cruz, Masinloc, San Felipe)

Tropical Cyclone Wind Signals in other areas are hereby lifted

## HAZARDS AFFECTING LAND AREAS

### Heavy Rainfall

- This afternoon through tomorrow early morning: Moderate to heavy rains remains possible over Batanes, Zambales, and Bataan. Light to moderate with at times heavy rains still possible over Ilocos Region, Cordillera Administrative Region, Cavite, Batangas, the southern portion of Quezon, Western Visayas, Babuyan Islands, MIMAROPA, and the rest of Central Luzon.
- Under these conditions, flooding and rain-induced landslides are possible, especially in areas that are highly or very highly susceptible to these hazard as identified in hazard maps and in localities with significant antecedent rainfall.

### Severe Winds

Areas under Wind Signal No.1 may continue to experience strong winds (strong breeze to near gale strength).

## HAZARDS AFFECTING COASTAL WATERS

- Under the influence of the surge of the Northeast Monsoon and PAENG, a marine gale warning remains in effect over most seaboard of Luzon. For more information, refer to Gale Warning #17 issued at 5:00 PM today.
- PAENG may also bring moderate to rough seas (1.5 to 3.0 m) over the western seaboard of Visayas. These conditions may be risky for those using small seacrafts. Mariners are advised to take precautionary measures when venturing out to sea and, if possible, avoid navigating in these conditions.

## TRACK AND INTENSITY OUTLOOK

PAENG exited the Philippine Area of Responsibility at 12:10 PM today. This tropical cyclone is forecast to track northward in the next 12 hours before gradually turning northwestward to west northwestward towards southern China. This tropical cyclone is forecast to reach typhoon category tonight or tomorrow early morning. After reaching its peak intensity, a weakening trend is expected by Wednesday.

Considering these developments, the public and disaster risk reduction and management offices concerned are advised to take all necessary measures to protect life and property. Persons living in areas identified to be highly or very highly susceptible to these hazards are advised to follow evacuation and other instructions from local officials. For heavy rainfall warnings, thunderstorm/rainfall advisories, and other severe weather information specific to your area, please monitor products issued by your local PAGASA Regional Services Division.

The next tropical cyclone bulletin will be issued at 11:00 PM today.

Source: DOST-PAGASA

## B. PREVAILING WEATHER SITUATION:

Municipality	Weather	EOC Activation
<b>CALAMIANES GROUP OF ISLANDS</b>		
BUSUANGA	Partly cloudy with light winds	As of 1300H 27 Oct 2022
CORON	Cloudy	As of 1300H 28 Oct 2022
CULION	Cloudy	As of 1200H 28 Oct 2022
LINAPACAN	Partly cloudy with moderate to strong wind	24/7 monitoring of AOR
<b>NORTHERN PALAWAN</b>		
AGUTAYA	Cloudy with moderate rain and strong wind	As of 1300H 28 Oct 2022
ARACELI	Cloudy with light wind	As of 1500H 28 Oct 2022

CAGAYANCILLO	<i>Not responding</i>	<i>NONE</i>
CUYO	<i>Cloudy</i>	As of 1800H 28 Oct 2022
DUMARAN	<i>Cloudy</i>	As of 1300H 27 Oct 2022
EL NIDO	<i>Cloudy with light rain</i>	As of 0600H 29 Oct 2022
MAGSAYSAY	<i>Not responding</i>	As of 1300H 28 Oct 2022
ROXAS	<i>Cloudy with light wind</i>	As of 1300H 27 Oct 2022
SAN VICENTE	<i>Cloudy with light rain</i>	As of 1300H 28 Oct 2022
TAYTAY	<i>Cloudy</i>	As of 1200H 29 Oct 2022
<b>SOUTHERN PALAWAN</b>		
ABORLAN	<i>Cloudy</i>	As of 1800H 29 Oct 2022
BATARAZA	<i>Light rain</i>	As of 0900H 29 Oct 2022
BALABAC	<i>Cloudy with light to moderate wind</i>	<i>NONE</i>
KALAYAAN	<i>Partly cloudy skies with moderate to strong wind and rough seas</i>	As of 1700H 28 Oct 2022
NARRA	<i>Cloudy</i>	As of 0800H 29 Oct 2022
BROOKE'S POINT	<i>Light rain</i>	24/7 monitoring of AOR
RIZAL	<i>Cloudy</i>	As of 1600H 28 Oct 2022
QUEZON	<i>Cloudy</i>	As of 0800H 29 Oct 2022
SOFRONIO ESPANOLA	<i>Clear sky</i>	As of 0643H 29 Oct 2022

Source: MDRRMO

## II. EFFECTS:

### A. INCIDENT MONITORED

TYPE OF INCIDENT	LOCATION	DATE&TIME	NO. OF PERSONS	DETAILS	ACTIONS TAKEN
Flooding	Roxas	1400H 28 Oct 2022	<i>None</i>	Brgy New Barbacan experienced flooding due to heavy rainfall. Flood subsided around 1700H same day. Roads are now passable	MDRRMO Roxas informs PDRRMO Palawan
Flooding		28 Oct 2022	<i>None</i>	Brgy 3 & Brgy Minara. Flood has not subsided as of 0720H 30 Oct 2022. Water subsided as of 0900H 30 Oct 2022.	MDRRMO Roxas informs PDRRMO
Flooding	Taytay	0400H 29 Oct 2022	41	Brgy Poblacion, Libertad, Abungan and Brgy Bato experienced flooding due to heavy rainfall. Flood subsided around 0900H same day. The flooding reached 2-3 meters. Roads are now passable.	MDRRMO Taytay monitored the evacuees and conducted clearing operations.
		2400H 30 Oct 2022		Brgy Paglaum, Pamantolon and	MDRRMO Taytay monitored the

				Talog experienced flooding due to heavy rainfall. Flood subsided around 0100H of 30 Oct 2022.	evacuees.
Flooding	Coron	1325H 29 October 2022	None	Sitio Palasan, Bgy Banuang Daan experienced flooding resulted to damaged bridge.	Bgy. Official inform MDRRMO and Community that the bridge is damaged  Flood subsided already and bridge is now passable
		1600H 29 October 2022	None	Sitio Lelebquen & Hikari, Brgy Bintuan experienced flooding. Flooding receded. Roads are now passable.	Bgy. Official inform MDDRMO and declogging of canal.
		1600H 29 October 2022	None	Spillway/bridge become unpassable in Brgy Borac Sitio Buri, Purok 3 due to flooding in the area.	Bgy. Official inform MDDRMO and clearing operation of spillway
		1600H 29 October 2022	None	The road in Pangawaran, Brgy. Decalacho Caltem are unpassable due to flooding. Flooding receded. Roads are now passable	Bgy. Official inform MDDRMO and declogging of canal
		1600H 29 October 2022	None	Labangan, So. Cockpit, Bgy. Guadalupe experienced flooding, roads were unpassable by small vehicle due to heavy rain. Roads are now passable. Flood fully subsides 31 Oct 2022	Bgy. Official inform MDDRMO clearing operation
		1600H 29 October 2022	None	So. Tabok, San Nicolas damaged bridge/San Nicolas spillway unpassable due to heavy rain and flooding. Flooding receded.	Bgy. Official inform MDDRMO clearing operation  MDRRMO made temporary wooden bridge to make it passable
		29 October		Brgy. Poblacion 6	30 Oct 2022 flood

		2022		Mabintangen Bridge washed out due to heavy rain and flooding	fully subsided
Fallen Tree		30 October 2022		Two (2) houses damaged due to a fallen tree at Brgy Bintuan	MDRRMO conducted clearing operation
Damaged House due to Strong Wind		30 October 2022		One (1) house was totally damaged due to strong wind	MDRRMO conducted clearing operation
Landslide		30 October 2022		Reported landslide at Tebatan road to Airport.	MDRRMO Coron conducted clearing operations. Totally passable as of 1100H.
				Guadalupe experience landslide at roadside portion of Tebatan mountain.	MDRRMO Coron conducted clearing operations. Cleared as 1800H 30 Oct 2022.
Flooding		30 October 2022		Flooding incident with 35-50 cm high at Airport runway (center portion)	MDRRMO Coron and CAAP conducted inspection. Totally passable as of 1000H.
Landslide	Culion	1000H 29 October 2022	None	Bgy. Osmeña, Brgy. Balala, Brgy. Malaking Patag Bgy. Baldat, and Bgy Tiza experienced small-scale landslide due to heavy rain. Fallen Trees were also reported that resulting to unpassable roads. Baldat roadway partially passable	MDRRMO Culion conducted clearing operations.  Brgy. Osmeña, Brgy. Balala, Brgy. Malaking Patag, Brgy. Tiza are now passable as of 0940H 30 Oct. 2022  Brgy. Baldat passable for 2-wheeled vehicles only as of 0940H 30 Oct 2022
Flooding			None	Bgy. Osmeña, Bgy Baldat, Bgy. Jardin, Bgy. Balala, and Bgy. Libis, Brgy. Culango, Brgy. Malaking Patag experienced flooding	MDRRMO Culion conducted de-clogging of drainage system, continued monitoring of

				due to heavy rain.	water level
Fallen trees		1600H 29 Oct 2022	None	Brgy. Libis, Brgy. Malaking Patag, Brgy. Osmeña, Brgy. Baldat, & Brgy. Jardin with fallen trees such as Narra, Acacia & Mangium	MDRRMO Culion conducted clearing operations
Fallen trees	El Nido	1630H 29 Oct 2022	None	Fallen trees at Sari-sari store owned by Mr. Marilou Sabroso. No casualties reported Corong-Corong proper	MDRRMO El Nido conducted clearing operations.
Flooding	Narra	2130H 29 Oct 2022	67	Coastal flooding at Brgy Panacan.	MDRRMO Narra ongoing evacuation of residents as of this reporting.
Fallen Tree	Brookes Point	30 Oct 2022	None	Brgy Pangobilian, Old District Hospital	
Landslide	Busuanga	1851H 29 Oct 2022	None	Bgy Cheey Provincial Road experienced Small-scale landslide but still passable to vehicles.	
Flooding		2000H 29 Oct 2022	None	Bgy. Sto Niño experienced flooding but already subsided at 2200H.	MDRRMO Busuanga monitored the incident.
Flooding	San Vicente	30 Oct 2022	None	Purok New Site, Bgy. Caruray experienced flooding that resulted to overflowing detour bridge. After an hour, water already subsided. Debris were already cleared.	MDRRMO conducted clearing operation in the area.
	San Vicente	30 Oct 2022	None	The road in <a href="#">Brgy. Sto Niño</a> San Vicente Magallon Bridge was damaged and became unpassable due to flooding. <a href="#">Now passable</a>	As of this reporting, road is now temporarily fixed to be passable to motorists.
Fallen tree	Brookes Point	31 Oct 2022	4	Partially damaged 1 house. Family temporarily sheltered in a friend's house	MDRRMO Brookes Point conducted on-site visitation

Source: MDRRMO

## B. AFFECTED POPULATION

### B.1. EVACUATED POPULATION (INSIDE EVACUATION CENTER)

MUNICIPALITY	BARANGAY	NO. OF FAMILIES	NO. OF PERSONS	EVAC CENTER	REMARKS
Roxas	Brgy. 3	7	25	Barangay Hall	Evacuated at 2130H 28 Oct 2022, has not returned to residences yet as of Oct 29, 2022 <b>CLOSED</b> 0847H Oct 30 2022
	Minara	4	15	Barangay Hall	Evacuated at 1113H October 29, 2022 <b>CLOSED</b> 0847H Oct 30 2022
	New Barbacan	24	103	PSU Campus	Evacuated at 1113H October 29, 2022 <b>CLOSED</b> 0900H Oct 31 2022
		3	27	Barangay Hall	Evacuated at 1113H October 29, 2022 <b>CLOSED</b> 0800H Oct 30 2022
	Caramay	2	9	New Site of Senior Citizen Building	Evacuated at 2222H October 29, 2022 <b>CLOSED</b> 0847H Oct 30 2022
	Brgy. 1	2	8	Day Care Center	<b>CLOSED</b> 0800H Oct 30 2022
	<b>SUBTOTAL</b>	<b>42</b>	<b>187</b>	<b>6 ECs</b>	<b>CLOSED ECs</b>
Cuyo	Cabigsing	4	12	RAC Site	All evacuees already returned to their respective houses as of 1500H 30 Oct 2022. <b>CLOSED.</b>
		149	481	Cuyo Miller ES	All evacuees already returned to their respective houses as of 1500H 30 Oct 2022. <b>CLOSED.</b>
	Tenga-Tenga	25	42	Maringan ES	All evacuees already returned to their respective houses as of 1500H 30 Oct 2022. <b>CLOSED.</b>
	Suba	23	115	Lagaoriao Evacuation Center	All evacuees already returned to their respective houses as of 1500H 30 Oct 2022. <b>CLOSED.</b>
		25	125	Life Renewal Church	All evacuees already returned to their respective houses as of 1500H 30 Oct 2022. <b>CLOSED.</b>
		10	49	Dating Daan	All evacuees already



					returned to their respective houses as of 1500H 30 Oct 2022. <b>CLOSED.</b>
	Catadman	1	5	Catadman Health Center	All evacuees already returned to their respective houses as of 1500H 30 Oct 2022. <b>CLOSED.</b>
	<b>SUBTOTAL</b>	<b>237</b>	<b>829</b>	<b>7 ECs</b>	<b>CLOSED ECs</b>
Coron	Poblacion 6	1	4	Municipal EC	Evacuated 30 Oct 2022. Returned to their residences. <b>CLOSED</b>
	Bulalacao	23	61	Catholic Church	All evacuees already returned to their respective houses as of 2000H 30 Oct 2022. <b>CLOSED.</b>
		9	45	Multipurpose Hall	All evacuees already returned to their respective houses as of 2000H 30 Oct 2022. <b>CLOSED</b>
		125	292	Bulalacao Integrated School	All evacuees already returned to their respective houses as of 2000H 30 Oct 2022. <b>CLOSED</b>
		11	24	Daycare Center	All evacuees already returned to their respective houses as of 2000H 30 Oct 2022. <b>CLOSED</b>
		49	176	Sitio Canipo Elem School	Returned to their residences. <b>CLOSED.</b>
	Cabugao	2	12	Bgy. Hall	Evacuated to Brgy Hall 0934H 29 Oct 2022. Returned to their residences. <b>CLOSED.</b>
		1	6	Center / Barangay Captain's Office	Evacuated to Brgy Center 1250H 29 Oct 2022. Returned to their residences. <b>CLOSED.</b>
		1	7	Senior Citizen's Office	Evacuated to Senior Citizen's Office 1325H 29 Oct 2022. Returned to their residences. <b>CLOSED.</b>
		6	15	Treasurer's	Evacuated 29 Oct



				Office	2022. Returned to their residences. <b>CLOSED.</b>
		40	168	3 building (Health Center, Admin Office, Citizen's Office)	Evacuated 29 Oct 2022. Returned to their residences. <b>CLOSED.</b>
	Banuang Daan	5	25	Health Center	Evacuated to Barangay Health Center 29 Oct 2022. Returned to their residences. <b>CLOSED.</b>
	Poblacion 2	73	253	CSES South	Evacuated to CSES South 29 Oct 2022. Returned to their residences. <b>CLOSED.</b>
	Poblacion 3	1	4	Barangay Hall	All evacuees already returned to their respective houses as of 2000H 30 Oct 2022. <b>CLOSED</b>
	Decalachao	7	18	PMI Church	Evacuated 30 Oct 2022. Returned to their residences. <b>CLOSED.</b>
		2	8	Old Bgy. Hall	Evacuated Oct 2022. Returned to their residences. <b>CLOSED.</b>
	San Jose	2	13	San Jose Multi-purpose Hall	Evacuated 1600H 29 Oct 2022. Returned to their residences. <b>CLOSED.</b>
		3	13	Catholic Church	Evacuated 29 Oct 2022. Returned to their residences. <b>CLOSED.</b>
		2	8	Health Center	Returned to their residences. <b>CLOSED.</b>
		13	50	EC	Returned to their residences. <b>CLOSED.</b>
	Bintuan	1	6	Bintuan Multi-purpose Hall	All evacuees already returned to their respective houses as of 2000H 30 Oct 2022. <b>CLOSED</b>
		20	70	Sitio	All evacuees already

				Tiondunan Multi-purpose Hall	returned to their respective houses as of 2000H 30 Oct 2022. <b>CLOSED</b>
	Buena Vista	12	53	Tigbaboy	All evacuees already returned to their respective houses as of 2000H 30 Oct 2022. <b>CLOSED</b>
	Decabobo	85	275	Decabobo Elementary School	Evacuated 29 Oct 2022. <a href="#">Returned to their residences.</a> <b>CLOSED.</b>
	Lajala	12	50	Lajala Health Center	Evacuated 29 Oct 2022. Returned to their residences. <b>CLOSED.</b>
		19	83	Lajala Elementary School	All evacuees already returned to their respective houses as of 2000H 30 Oct 2022. <b>CLOSED</b>
		7	26	Lajala Bgy. Hall	All evacuees already returned to their respective houses as of 2000H 30 Oct 2022. <b>CLOSED</b>
	Malawig	30	163	Malawig Elementary School	Evacuated 29 Oct 2022. Returned to their residences. <b>CLOSED.</b>
	Poblacion 1	1	3	Municipal Bldg	All evacuees already returned to their respective houses as of 2000H 30 Oct 2022. <b>CLOSED</b>
		5	15	CSES	As of 29 Oct 2022. Returned to their residences. <b>CLOSED.</b>
	Poblacion 5	29	69	Bgy. Hall	All evacuees already returned to their respective houses as of 2000H 30 Oct 2022. <b>CLOSED</b>
	Tagumpay	20	63	Bgy. Hall & Day Care Center	Evacuated 29 Oct 2022. Returned to their residences. <b>CLOSED.</b>
	Tara	20	69	Tara National High School	Evacuated 29 Oct 2022. <a href="#">Returned to their residences.</a> <b>CLOSED.</b>
		2	6	Civic Center	Evacuated 29 Oct

					2022. <a href="#">Returned to their residences.</a> <b>CLOSED.</b>
	Borac	8	33	INC Church	All evacuees already returned to their respective houses as of 2000H 30 Oct 2022. <b>CLOSED</b>
		3	13	Brgy Hall	All evacuees already returned to their respective houses as of 2000H 30 Oct 2022. <b>CLOSED</b>
	<b>SUBTOTAL</b>	<b>650</b>	<b>2,199</b>	<b>36 ECs</b>	<b>CLOSED EC</b>
Magsaysay	Brgy. Balaguen	40	92	NAMES Evacuation Center	Still at Evacuation Area as of this reporting.
		31	98	Balaguen Evacuation Center	Still at Evacuation Area as of this reporting.
	Brgy. Los Angeles	1	4	Los Angeles Elem. School	<b>Pre-emptive</b> evacuation at 0900H 28 Oct 2022. <a href="#">Returned to their residences at 0900H 31 Oct 2022.</a> <b>CLOSED.</b>
	<b>SUBTOTAL</b>	<b>72</b>	<b>194</b>	<b>3 ECs</b>	<b>As of 31 Oct 2022</b> Active EC: <b>2</b> Families: <b>71</b> Individuals: <b>190</b>
Taytay	Poblacion	94	376	MDRRMO HQ	All evacuees already returned to their respective houses as of 0911H 30 Oct 2022. <b>CLOSED</b>
	Paglaum	1	4	Bgy. Hall	Evacuated 0430H October 30, 2022. Returned to their residences. <b>CLOSED.</b>
	Libertad	16	51	Municipal Health Center	Evacuated 1000H October 29, 2022. Returned to their residences. <b>CLOSED.</b>
	Abongan	7	32	Abongan Multi-purpose Hall	Evacuated October 29, 2022. Returned to their residences. <b>CLOSED.</b>
	Bato	2	7	Brgy. Hall	Evacuated 0330H October 30, 2022. Returned to their residences.

					<b>CLOSED.</b>
	Pamantolon	11	48	Brgy. Hall	Evacuated 0330H October 30, 2022. Returned to their residences. <b>CLOSED.</b>
	Talug	10	46	Barangay Health Center	Evacuated 0716H October 30, 2022
	Paly	30	118		Evacuated 30 Oct 2022. Returned to their residences. <b>CLOSED.</b>
	<b>SUBTOTAL</b>	<b>171</b>	<b>682</b>	<b>8 ECs</b>	<b>CLOSED ECs</b>
Busuanga	Panlaitan	14	49	Four Square Church	Evacuated 1200H October 29, 2022. Returned to their residences. <b>CLOSED.</b>
	San Isidro	13	38	San Isidro Elem School	Evacuated 1600H October 29, 2022. Returned to their residences. <b>CLOSED.</b>
	Sagrada	5	19	Sagrada Elementary School	Evacuated 1600H October 29, 2022. Returned to their residences. <b>CLOSED.</b>
	Cheey	4	18	Rescue Center Purok 2	Evacuated 1819H October 29, 2022. Returned to their residences. <b>CLOSED.</b>
	Bogtong	9	35	Evacuation Center and Church	Evacuated 1853H October 29, 2022. Returned to their residences. <b>CLOSED.</b>
	Sto Niño	5	14	Sto Nino Evacuation Center	All evacuees already <b>returned</b> to their respective houses. <b>CLOSED</b>
	Concepcion	12	42	Day Care Center	Evacuated 30 Oct 2022. Returned to their residences. <b>CLOSED.</b>
	San Rafael	45	115	San Rafael Elem School	Evacuated 30 Oct 2022. Returned to their residences. <b>CLOSED.</b>
	<b>SUBTOTAL</b>	<b>107</b>	<b>330</b>	<b>8 ECs</b>	<b>CLOSED ECs</b>
Araceli	Madoldolon	10	50	Brgy Health Center	Evacuated at 1930H 29 Oct 2022. <a href="#">Returned to their</a>

					residences. <b>CLOSED.</b>
	Poblacion	1	4	Senior High School Building	Evacuated 30 Oct 2022. <b>Returned to their residences. CLOSED.</b>
	<b>SUBTOTAL</b>	<b>11</b>	<b>54</b>	<b>2 ECs</b>	<b>CLOSED EC</b>
Culion	Jardin	3	7	Guitna Evacuation Center	2 families have returned to their residences and the rest are still at evacuation center as of this reporting.
		2	5	Child Development Center	Still at evacuation center as of this reporting
	Baldat	5	19	Child Development Center	Still at evacuation center as of this reporting
	Culango	1	3	Barangay Hall	Still at evacuation center as of this reporting
	Libis	15	35	Loyola College of Culion	Still at evacuation center as of this reporting
	Osmeña	2	6	Barangay Hall	Still at evacuation center as of this reporting
	<b>SUBTOTAL</b>	<b>28</b>	<b>75</b>	<b>6 EC</b>	<b>As of 31 Oct 2022</b> Active EC: <b>6</b> Families: <b>28</b> Individuals: <b>75</b>
San Vicente	Sto. Niño	8	33	Irawan Evacuation Center	As of 30 Oct 2022, evacuees already returned to their respective houses
	Caruray	13	55	Sta Cruz Elementary School	<b>Returned to their residences. CLOSED.</b>
	<b>SUBTOTAL</b>	<b>21</b>	<b>88</b>	<b>2 EC</b>	<b>CLOSED EC</b>
Brookes Point	Poblacion District 1	2	10	Brgy Evacuation Center	Evacuated October 29, 2022.  Transferred to Brgy EC from Municipal as of 30 Oct 2022  Still at evacuation center as of this reporting.
	Poblacion District 1	8	36	Municipal Evac Center	Evacuated as of 1346H. To return home this 0700H as per advise of

					MSWDO. <b>CLOSED</b>
	<b>SUBTOTAL</b>	<b>10</b>	<b>46</b>	<b>2 EC</b>	<b>As of 31 Oct 2022</b> Active EC: 1 Families: 2 Individuals: 10
Narra	Panacan	26	67	Barangay Covered Court	Evacuated 0145H October 30, 2022 but already returned to their respective houses as of around 1000H 30 Oct 2022.
	<b>SUBTOTAL</b>	<b>26</b>	<b>67</b>	<b>1 EC</b>	<b>CLOSED EC</b>
Linapacan	San Miguel	85	336	Bahay Tuluyan	As of 2100H 30 Oct 2022. Returned to their residences. <b>CLOSED.</b>
		17	79	San Miguel National HS	As of 2100H 30 Oct 2022. Returned to their residences. <b>CLOSED.</b>
	Nangalao	32	94	Nangalao Elementary School	Evacuated 30 Oct 2022. Returned to their residences. <b>CLOSED.</b>
		3	16	Brgy. Hall	Evacuated 30 Oct 2022. Returned to their residences. <b>CLOSED.</b>
		1	4	Multipurpose Building	Evacuated 30 Oct 2022. Returned to their residences. <b>CLOSED.</b>
	<b>SUBTOTAL</b>	<b>138</b>	<b>529</b>	<b>5 ECs</b>	<b>CLOSED EC</b>
Agutaya	Bangcal	4	12	Bgy. Bangcal Evacuation Center	As of 0600H 31 Oct 2022 evacuees already returned to their respective houses. <b>CLOSED</b>
	Abagat	5	12	Brgy Facilities	As of 31 Oct 2022 evacuees already returned to their respective houses. <b>CLOSED</b>
	<b>SUBTOTAL</b>	<b>9</b>	<b>24</b>	<b>5 EC</b>	<b>CLOSED EC</b>
El Nido	Bebeladan	6	30	Kiminawit Elementary School	Already returned to their respective houses. <b>CLOSED</b>
		3	9	Sit. Kiminawit Kalahi Building	Already returned to their respective houses. <b>CLOSED</b>
		8	27	Sit. Kiminawit Multipurpose Building	Already returned to their respective houses. <b>CLOSED</b>

	<b>SUBTOTAL</b>	<b>17</b>	<b>66</b>		<b>CLOSED EC</b>
<b>TOTAL</b>	<b>58 Barangays</b>	<b>1,539</b>	<b>5,370</b>	<b>91 ECs</b>	<b>As of 31 Oct 2022</b> Active EC: <b>15</b> Families: <b>101</b> Individuals: <b>275</b>

Source: MDRRMO, MSWDO

## B.2 EVACUATED POPULATION (OUTSIDE EVACUATION CENTER)

MUNICIPALITY	BARANGAY	NO. OF FAMILIES	NO. OF PERSONS	RESIDENCE	REMARKS
Roxas	Brgy. 3	1	3	Purok Compound	Evacuated to their relatives at 1700H 28 Oct 2022, but already returned to their house at 1900H.
	<b>SUBTOTAL</b>	<b>1</b>	<b>3</b>		<b>CLOSED</b>
Coron	Borac	58	193	Concrete House of Emil Lonenos and Emy Tan Residence	All evacuees already returned to their respective houses as of 2000H 30 Oct 2022. <b>CLOSED</b>
	Decalachao	16	55	Concrete House (GINA HERMOSO residence)	Pre-emptive evacuation on Oct 29, 2022. Returned to their residences. <b>CLOSED</b>
	Bintuan	4	33	Concrete house	All evacuees already returned to their respective houses as of 2000H 30 Oct 2022. <b>CLOSED</b>
	Guadalupe	23	79	Residence	All evacuees already returned to their respective houses as of 2000H 30 Oct 2022. <b>CLOSED</b>
		19	95	Balolo Demanyang Residence	All evacuees already returned to their respective houses as of 2000H 30 Oct 2022. <b>CLOSED</b>
	San Nicolas	25	150	Tambun/Isidro Abaca Residence	All evacuees already returned to their respective houses as of 2000H 30 Oct 2022. <b>CLOSED</b>
	Lajala	140	412	Residence	All evacuees



					already returned to their respective houses as of 2000H 30 Oct 2022. <b>CLOSED</b>
	Poblacion 5	19	56	Residence	All evacuees already returned to their respective houses as of 2000H 30 Oct 2022. <b>CLOSED</b>
	<b>SUBTOTAL</b>	<b>304</b>	<b>1073</b>		
San Vicente	Pagdanan (Proj 2), Port Barton	17	73	Friends & Relatives' house	As of 30 Oct 2022, evacuees already <b>returned</b> to their respective houses
	Albague, Port Barton	5	20	Friend's House	Evacuated Oct 30, 2022. <b>Returned to their residences</b>
	Sto Niño	18	67	Friends & Relatives' house	As of 30 Oct 2022, evacuees already <b>returned</b> to their respective houses
	Sit. Panindigan, Poblacion	7	35	Friends & Relatives' house	Evacuated Oct 29, 2022. <b>Returned to their residences</b>
	Sit. Pulang Bato, Poblacion	8	26	Friends & Relatives' house	As of Oct 29, 2022. Still at residence area as of this reporting.
	Sit. Sta Cruz, Caruray	8	33	Friends & Relatives' house	<b>Returned to their residences</b>
	Catalat, Caruray	7	32	Friends & Relatives' house	<b>Returned to their residences</b>
	Catalat, Caruray	5	16	Catalat Daycare Center	<b>Returned to their residences</b>
	<b>SUBTOTAL</b>	<b>75</b>	<b>302</b>		<b>As of 31 Oct 2022</b> Families: 12 Individuals: 52
Cuyo		14	56	LRC & Dating Daan Church	All evacuees already returned to their respective houses as of 1500H 30 Oct 2022. <b>CLOSED.</b>
	<b>SUBTOTAL</b>	<b>14</b>	<b>56</b>		
Araceli	Poblacion	4	10	Private House	As of 30 Oct 2022. Still at residence as of this reporting.
	<b>SUBTOTAL</b>	<b>4</b>	<b>10</b>		<b>As of 31 Oct 2022</b> Families: 4 Individuals: 10
Magsaysay	Lucbuan	1	5		As of 1400H 30 Oct 2022. Still at

					residence as of this reporting.
	<b>SUBTOTAL</b>	<b>1</b>	<b>5</b>		<b>As of 31 Oct 2022</b> Families: 1 Individuals: 5
Brookes Point	Pangobilian	1	4	Private House	
	<b>SUBTOTAL</b>	<b>1</b>	<b>4</b>		
Agutaya	Cambian	3	5	Private House	Already returned to their respective houses as of 31 Oct 2022. <b>CLOSED</b>
	Diit	1	2	Private House	Already returned to their respective houses as of 31 Oct 2022. <b>CLOSED</b>
	Maracañao	2	5	Private House	Already returned to their respective houses as of 31 Oct 2022. <b>CLOSED</b>
	<b>SUBTOTAL</b>	<b>6</b>	<b>12</b>		
<b>TOTAL</b>	<b>17 Barangays</b>	<b>469</b>	<b>1,719</b>		<b>18 families (71 individuals) are still at other residence as of 1200H 31 Oct 2022</b>

Source: MDRRMO

### C. CASUALTIES

LOCATION	DATE&TIME	NO. OF PERSONS	DETAILS	ACTIONS TAKEN
<b>INJURED</b>				
<i>None reported</i>				
<b>MISSING</b>				
<i>None reported</i>				
<b>DEAD</b>				
<i>None reported</i>				

### D. DAMAGED HOUSES

MUNICIPALITY	DATE & TIME	NO. OF HOUSES	SEVERITY	ADDRESS	ACTIONS TAKEN
Culion	29 Oct 2022	1	Partially Damaged	Sit. Guitna (Jardin)	MDRRMO Culion inspected area and advised settlers to immediately evacuate
	29 Oct 2022	6	Partially Damaged	Purok 3 (Libis)	MDRRMO Culion inspected area

					and advised settlers to immediately evacuate
	30 Oct 2022	3	Partially Damaged	Binudac	MDRRMO Culion inspected area and advised settlers to immediately evacuate
		2	Partially Damaged	Baldat	MDRRMO Culion inspected area and advised settlers to immediately evacuate
Brooke's Point	30 Oct 2022	1	Totally Damaged	Poblacion Dist.1 Owner: Rashi Abdulmajid	MDRRMO started clearing of debris together with PNP & BFP  Conducted PFA to the mother
		2	Partially Damaged (due to fallen tree)	Poblacion Dist. 1 Owner: Eglasen Sucalami & Abdurashi Abdulmajid- (Senior Citizens)	MDRRMO started clearing of debris together with PNP & BFP  Conducted PFA to the mother
	31 Oct 2022	1	Partially Damaged	Pangobilian Owner: Gonzales	
Coron	30 Oct 2022	1	Totally Damaged	Bintuan	MDRRMO conducted Clearing Operation and family transferred temporarily to relative's house.
	30 Oct 2022	1	Partially Damaged		MDRRMO conducted Clearing Operation
	30 Oct 2022	1	Totally Damaged	Decabobo	MDRRMO conducted Clearing Operation and family transferred temporarily to relative's house.
	30 Oct 2022	3	Partially Damaged	Borac	
	30 Oct 2022	10	Partially Damaged	Bulalacao	

		1	Totally Damaged		
	30 Oct 2022	19	Partially Damaged	Guadalupe	
		3	Totally Damaged		
	30 Oct 2022	1	Totally Damaged	Marcilla	
	30 Oct 2022	16	Partially Damaged	Tagumpay	
	30 Oct 2022	1	Totally damaged		
	30 Oct 2022	19	Partially Damaged	Lajala	
	31 Oct 2022	5	Partially Damaged	Banuag Daan	
Cuyo	30 Oct 2022	4	Partially Damaged	Bancal	
		1	Totally Damaged	Pawa	
		2	Partially Damaged		
		5	Totally Damaged	Cabigsing	
		24	Partially Damaged		
		5	Partially Damaged	Catadman	
		2	Partially Damaged	Balading	
		16	Partially Damaged	Suba	
		2	Partially Damaged	Caponayan	
		1	Totally Damaged		
		5	Partially Damaged	Tenga-tenga	
		2	Partially Damaged	Caburian	
Busuanga	30 Oct 2022	22	Partially Damaged	Bgy. Panlaitan	
		17	Totally Damaged	Bgy. San Isidro	
		3	Partially Damaged	Brgy Sto Niño	
		2	Totally Damaged		
El Nido	30 Oct 2022	1	Partially Damaged	Brgy Mabini	
		9	Partially Damaged	Brgy Manlag	
	31 Oct 2022	1	Partially Damaged	Aberawan	
		5	Partially Damaged	Barotuan	
		1	Totally Damaged		
		3	Partially Damaged	Bebeladan	
		7	Partially Damaged	Corong-corong	

San Vicente	30 Oct 2022	2	Partially Damaged	Brgy. Alimanguan	
		1	Partially Damaged	Bgy. Binga	
	31 Oct 2022	16	Partially Damaged	Caruray	
Agutaya	30 Oct 2022	6	Partially Damaged	Abagat	
		4	Partially Damaged	Algeciras	
		3	Partially Damaged	Bangcal	
		14	Partially Damaged	Cambian	
		3	Partially Damaged	Concepcion	
		7	Partially Damaged	Diit	
		11	Partially Damaged	Maracañao	
		3	Partially Damaged	Villa Fria	
		5	Partially Damaged	Villa Sol	
		1	Totally Damaged	Algeciras	
		1	Totally Damaged	Cambian	
		1	Totally Damaged	Concepcion	
TOTAL PARTIALLY DAMAGED				276	
TOTAL TOTALLY DAMAGED				39	

#### E. DAMAGED MOTORBANCAS

MUNICIPALITY	DATE&TIME	NO. OF BANCAS	SEVERITY	ADDRESS	ACTIONS TAKEN
Cuyo	29 Oct 2022	2	Partially Damaged	Tenga-tenga	
		1	Totally Damaged		
		2	Partially Damaged	Manamoc	
	30 Oct 2022	2	Totally Damaged		
	30 Oct 2022	13	Partially Damaged	Cabigsing	
		4	Totally Damaged		
	30 Oct 2022	3	Partially Damaged	Catadman	
	30 Oct 2022	2	Partially Damaged	Balading	
		2	Partially Damaged	Caponayan	
		2	Totally Damaged		
		4	Totally Damaged	Funda	
	30 Oct 2022	9	Partially Damaged	Suba	

	30 Oct 2022	3	Totally Damaged		
Busuanga	30 Oct 2022	13	Partially Damaged	Panlaitan	
		8	Partially Damaged	San Isidro	
		2	Totally Damaged		
		1	Totally Damaged	Brgy Sto Niño	
Coron	30 Oct 2022	7	Partially Damaged	Bulalacao	
		4	Totally Damaged		
	30 Oct 2022	1	Totally Damaged	Marcilla	
		4	Partially Damaged		
	31 Oct 2022	2	Partially Damaged		
	30 Oct 2022	3	Partially Damaged	Lajala	
	30 Oct 2022	2	Totally Damaged	Tagumpay	
	31 Oct 2022	1	Partially Damaged	Malawig	
		1	Missing paddle boat		
	31 Oct 2022	2	Partially Damaged	Banuang Daan	
	31 Oct 2022	1	Partially Damaged	Bintuan	
Brooke's Point	30 Oct 2022	1	Partially Damaged	Salogon	
	31 Oct 2022	1	Totally Damaged (PHP 150,000 estimate)	Salogon	
San Vicente	30 Oct 2022	1	Totally Damaged	Alimanguan	
		1	Totally Damaged	Caruray	
		7	Partially damaged		
		4	Totally Damaged	New Canipo	
	31 Oct 2022	3	Totally damaged	Binga	
		2	Partially Damaged		
		2	Partially Damaged	Port Barton	
		1	Totally damaged		
Agutaya	30 Oct 2022	17	Partially Damaged		
		2	Totally Damaged		
Culion	30 Oct 2022	3	Totally Damaged	Binudac	
		6	Partially Damaged		
		1	Partially Damaged	Galoc	
		1	Partially Damaged	Carabao	

		1	Totally Damaged		
El Nido	31 Oct 2022	15	Partially Damaged	Corong-corong	
		14	Totally Damaged		
		8	Partially Damaged	Barotuan	
		1	Totally Damaged		
TOTAL	Totally Damaged			59	
	Partially Damaged			133	

## F. STATUS OF LIFELINES

Source: MDRRMO, PCG, DSWD

### F.1. POWER SUPPLY:

MUNICIPALITY	DATE&TIME	SEVERITY	REMARKS	ACTIONS TAKEN
Agutaya	1000H 28 Oct 2022	Power Interruption	Restored as of 1300H 28 Oct 2022	MDRRMO Agutaya informs PDRRMO
	0558H 29 Oct 2022	Power Outage	Restored as of 1600H 29 Oct 2022	MDRRMO Agutaya informs PDRRMO
	0800H 30 Oct 2022	Power Interruption	Restored as of 1300H 31 Oct 2022	MDRRMO Agutaya informs PDRRMO
Coron	1337H 29 Oct 2022	Complete Power Outage	Restored as of 1747H 29 Oct 2022	MDRRMO Coron informs PDRRMO
	0901H 30 Oct 2022	Complete Power Outage	Restored 1702H 31 Oct 2022	MDRRMO Coron informs PDRRMO
Culion	0600H 29 Oct 2022	Complete Power Outage	Restored as of 1700H 29 Oct 2022	MDRRMO Culion informs PDRRMO
	0300H 30 Oct 2022	Complete Power Outage	Restored 0400H	MDRRMO Culion informs PDRRMO
	0500H 30 Oct 2022	Complete Power Outage	Restored as of 1800H 30 Oct 2022	MDRRMO Culion informs PDRRMO
Busuanga	1700H 29 Oct 2022	Complete Power Outage	Restored as of 0927H 30 Oct 2022	MDRRMO Busuanga informs PDRRMO
El Nido	1902H 29 Oct 2022	Power Outage	Restored at 1000H 29 Oct 2022	MDRRMO El Nido informs PDRRMO
San Vicente	0823H 29 Oct 2022	Isolated Power Outage	Brgy. Sto Niño. Not restored yet	MDRRMO San Vicente informs PDRRMO
Brookes Point	1745H 31 Oct 2022	Partial Power Outage	Central and Northern Brookes Point experiences blackout. Restored 1825H 31 Oct 2022	MDRRMO Brookes Point informs PDRRMO

### F.2. WATER SUPPLY:

MUNICIPALITY	DATE&TIME	SEVERITY	REMARKS	ACTIONS TAKEN
Culion	0600H 29 Oct 2022	Complete Outage	Experienced in the entire municipality. Temporarily shut off water due to murky quality. Restored as	



			of morning of 31 Oct 2022	
--	--	--	---------------------------	--

### F.3. ROADS AND BRIDGES:

MUNICIPALITY	DATE&TIME	SEVERITY	REMARKS	ACTIONS TAKEN
Coron	1600H 29 Oct 2022	Unpassable (Now passable)	Bgy. Bintuan, Bgy. Decalacho, Guadalupe, experienced flooding incident wherein some roads are not passable for light vehicles. Now passable.	MDRRMO and Bgy. Officials conducted Clearing Operations.
	1600H 29 Oct 2022	Unpassable (Passable including Borac as of 1500H 30 Oct 2022)	Bgy. San Nicolas, Bgy. Banuang Daan, Bgy. Borac experienced flooding incident that resulted to damaged bridges and spillways to some areas. De-clogging of sediment accumulation due to strong overflow and landslide near spillway ongoing. Flood receding	MDRRMO and Bgy. Officials conducted Clearing Operations.
	1800H 30 Oct 2022	Unpassable (Now passable)	Sitio Buri, Bgy. Borac spillway unpassable.	MDRRMO and Bgy. Officials conducted Clearing Operations. Flood subsided. Passable as of 1500H.
	1800H 30 Oct 2022	Passable	Digabonon wooden bridge and kaniki wooden bridge in Bgy. Borac partially damaged	
	1800H 30 Oct 2022	Unpassable Now passable	Earthen road (Ducol to Buenavista. Having difficulty in transport.	MDRRMO and Bgy. Officials conducted Clearing Operations.
	1800H 30 Oct 2022	Unpassable	Earthen road in Buenavista-Marcilla Road not passable to all types of vehicles due to bumpy road & deep excavated effect by flooding	

	1800H 30 Oct 2022		Earthen road (Buenavista-Malawig Road) Bgy. Malawig. Having difficulty in transport.	
	1100H 31 Oct 2022	Unpassable	Wooden bridge in proper totally damaged.	
Culion	1700H 29 Oct 2022	Unpassable (Now passable)	Brgy. Baldat with road not passable to any type of 4-wheeled and 3-wheeled vehicles. The landslide has caused difficulties in transporting medical patients from outside población barangays Roads are now passable as of 1400H of 30 Oct 2022	MDRRMO Culion conducted partial clearing of road to allow passage for motorcycles and coordinated for heavy equipment assistance
San Vicente	30 Oct 2022	Temporary Passable (Now passable)	Sitio Magallon, Bgy. Sto Niño is heavily damaged and became unpassable due to flooding	Temporarily fixed to be passable to motorists

#### F.4 AIR TRAVEL:

AIRPORTS	REMARKS	STRANDED			
		PASSENGER	ROUTE	AIRLINE	DATE & TIME
Francisco B. Reyes Airport	Cancellation of flights. Flights resume at 1200H 30 Oct 2022	296	BUS-MNL and BUS-CEBU	CEBGO	As of 0852H 29 Oct 2022
		56	BUS-MNL	SUNLIGHT	
		273	BUS-MNL	AIRPHIL	
		63	BUS-MNL and BUS-EL NIDO	AIRSWIFT	
		688 passengers			
	<b>TOTAL</b>				
El Nido Airport	Cancellation of Flight. Flights resume at 31 Oct 2022	None		AIRSWIFT	As of 29 Oct 2022

**F.5 SEA TRAVEL:**

PORTS	REMARKS	STRANDED			
		PASSENGER	ROUTE	VESSEL	DATE & TIME
Cuyo	No Sail Policy as of 0800H 28 Oct 2022 Vessels above 15GT are now allowed	None			
Rizal	No Sail Policy as of 0800H 28 Oct 2022	None			
Coron	-No Sail Policy as of 1100H 28 Oct 2022 -Strandees currently staying with relatives -4pax Culion locals stranded temporarily taking shelter at Coron Municipal EC 2Go vessel allowed to sail as of 1200H 31 Oct 2022 Vessels above 15GT are now allowed	204 adults 13 infants	CXN-MNL	2Go	28 Oct 2022
		4 individuals	CXN-MNL	2Go	28 Oct 2022
		Source: DSWD, PCG			
Agutaya	No Sail Policy as of 1200H 28 Oct 2022	None			
Aborlan	No Sail Policy as of 1800H 29 Oct 2022	None			
Araceli	No Sail Policy as of 1700H 28 Oct 2022	4 passengers	Araceli-Calandagan	TOOTSKI E5	28 Oct 2022
Brooke's Point	No Sail Policy as of 0300H 29 Oct 2022 Suspension lifted 31 Oct 2022	None			
Balabac Port	No Sail Policy as of 1000H 29 Oct 2022	None			
El Nido	No Sail Policy as of 0600H 29 Oct 2022	None			
Roxas	No Sail Policy as of 0600H 29 Oct 2022	27 passengers	Roxas-Araceli	MBCATO OTSKIE04	29 Oct 2022
Culion	No Sail Policy as of 1100H 28 Oct 2022	None			
Magsaysay	No Sail Policy as of 0800H 28 Oct 2022	23 passengers	Magsaysay Mainland to Island Bgys.	Private Boats	28 Oct 2022
Dumaran	No Sail Policy as of 0600H 29 Oct 2022	105 passengers	Dumaran mainland to Dumaran-Araceli Island		30 Oct 2022
Kalayaan	No Sail Policy as of 1900H 30 Oct 2022				
Linapacan	No Sail Policy as of 0600H 29 Oct 2022	67 passengers	Linapacan Poblacion to Island barangays	Private boats	29 Oct 2022

**F.6. TELECOMMUNICATIONS:**

MUNICIPALITY	DATE&TIME	SEVERITY	REMARKS	ACTIONS TAKEN
El Nido (Bgy. Villa Libertad)	1451H 29 Oct 2022	Intermittent signal	SMART	
Busuanga	1200H 29 Oct 2022	Complete signal outage Restored as of 0800H 30 Oct 2022	SMART	

#### G. DECLARATION OF STATE OF CALAMITY

MUNICIPALITY	DATE&TIME	REMARKS
None reported		

#### H. SUSPENSION OF CLASSES

MUNICIPALITY	BARANGAY	SCHOOL	DATE&TIME	REMARKS
Agutaya	All	Private and public schools at all levels	1300H 28 Oct 2022	Effective as of 1300H 28 Oct 2022
Cuyo	All	Elementary & Secondary Level	1500H 28 Oct 2022	Effective as of 1500H 28 Oct 2022

#### I. SUSPENSION OF WORK

MUNICIPALITY	BARANGAY	OFFICE	DATE&TIME	REMARKS
Agutaya	All	All government offices	1300H 28 Oct 2022	Effective as of 1300H 28 Oct 2022

#### J. DAMAGE TO AGRICULTURE

MUNICIPALITY	BARANGAY	CLASSIFICATION	CROP/PRODUCT	QTY	UNIT	STATUS	TOTAL EST. COST (PHP)	REMARKS
San Vicente	Prk. Bagong Sikat, Brgy. New Agutaya	Farmland	Palay seeds (washed out)	1	hectare	100% damaged		Due to flooding from overflowed river Farm of Ms. Elmie Aban Pacaldo
	Sto Niño, San Vicente	Agricultural Land	Palay Seeds	1	hectare	80-90% damaged		Farm of Mrs Arlyn Bernales
				0.7	hectare	60-80% damaged		Farm of Bernie Oncepi do
		Plantation	Banana	1	hectare	50-60% damaged		Owned by MR.

						ed		Apolina rio Oncepi do
	Caruray	Aquaculture	Fish Cage	1	cage	Totally damag ed		
Coron	Guadalupe	Agricultural Land	Rice Field	30	hectare			
			Banana	10	hectare			
	Borac	Agricultural Land	Borac	34.4	hectare	Partiall y Damag ed		
	Marcila	Agricultural Land	Banana	2	hectare (estima te)			
	Malawig	Agricultural Land	Banana	2	hectare (estima te)			
	Buenavista	Plantation	Banana	2	hectare	Totally damag ed		Sitio Macao
		Plantation	Banana	2	hectare	Partiall y damag ed		Sitio Payatp at
Busuanga		Rice Field	Palay	100	hectare (estima te)			
Agutaya	Abagat, Bangcal, Cambian, Diit, Villafria, Villasol	Agricultural Land	Crops (fruits & root crops)	243	Familie s' crops		2M	
	Abagat,Alg eciras, Cambian,	Aquaculture	Seaweeds	197	Familie s' crops		20M	
Cuyo	Catadman	Agricultural Crops	Banana	80	trees			
	Pawa	Agricultural Crops		94.	househ olds			
Culion	Galoc	Agricultural Crops	Banana		50 trees			
		Agricultural Crops	Coconut		1 tree			
	Baldat	Crops	Banana, Patola, Cashew, Papaya, Kamoteng- kahoy			Partiall y damag ed		
El Nido	Aberawan	Farmland	Rice	10	hectare		1,000, 000.00	For harvest

	Bebeladan	Farmland	Rice	2	hectare		200,000.00	For harvest
	Manlag	Farmland	Rice	15	hectare		1,500,000.00	For harvest
	Mabini	Farmland	Rice	10	hectare		1,000,000.00	For harvest
	Corong-corong	Farmland	Rice	0.5	hectare		50,000.00	For harvest
		Livestock	Pig	1	pig		5,000.00	

## K. DAMAGE TO INFRASTRUCTURE

MUNICIPALITY	BARANGAY	CLASSIFICATION	STATUS	TOTAL EST. COST (PHP)	REMARKS
Agutaya	Diit	Daycare Center I	2 rooms damaged	100,000.00	
	Diit	Daycare Center II	2 rooms damaged	100,000.00	
	Diit	Diit Elementary School	1 room damaged	100,000.00	
	Diit	Health Center	1 building damaged	100,000.00	
	Maracañao	Daycare Center	Totally damaged	100,000.00	
	Maracañao	Health Center	1 room damaged	100,000.00	
	Villasol	Bundle/Seawall	1 partially damaged	20,000.00	
	Abagat	Bundle/Seawall	2 partially damaged	40,000.00	
	Algeciras	Bundle/Seawall	1 partially damaged	20,000.00	
	Cambian	Bundle/Seawall	1 partially damaged	20,000.00	
Culion	Jardin	Building (Ceiling)			
Coron	Decabobo	Boat landing/docking			
	Tagumpay	Solar streetlight	Totally Damaged		
	Bulalacao	Boat landing/docking	Partially Damaged		Barangay proper
San Vicente	Port Barton	Church Warehouse	Bunuangin Partially damaged roof		
El Nido	Bebeladan	Kiminawit Covered Court	Partially damaged	20,000.00	

## L. STATUS OF FOOD PACKS AND RELIEF DISTRIBUTION

### L.1. From Local Government Unit

MUNICIPALITY	DATE&TIME	ITEMS	REMARKS
Magsaysay	29 Oct 2022	7kg rice, 5tin sardines, 5noodles, 1bag biscuit, 10sachet coffee, 5pcs egg, 6L drinking water	66 Families received FFPs
	30 Oct 2022	10kg rice, 5tins meatloaf, 10 sachets coffee	71 FFPs
Cuyo	29 Oct 2022	10kg rice, 5tins Fresca meatloaf, 10sachet coffee	25 FFP distributed to Brgy Tenga Tenga and 132 FFP distributed to Brgy Cabigsing
	30 Oct 2022	7Kg rice, 5tins sardines, 5pcs noodles, 10 sachet coffee, 5pcs eggs, 6L drinking water	34 FFPs
		Hot meals	265 pcs
Coron	30 Oct 2022	5Kg rice, 3 noodles, 3tins sardines	172 FFPs
Roxas	30 Oct 2022	Hot Meals	45pcs
Taytay	30 Oct 2022	Hot Meals	45pcs

#### L.2. From DSWD

MUNICIPALITY	DATE&TIME	ITEMS	REMARKS
Roxas	29 Oct 2022	6kls of rice, 4 Tins of Tuna, 2 Tins Sardines, 5pcs 3-n-1 Coffee, 5pcs Energen	13 FFPs
	30 Oct 2022		24 FFPs
	31 Oct 2022		6 FFPs
Taytay	29 Oct 2022		12 FFPs
	30 Oct 2022		90 FFPs
	31 Oct 2022		27 FFPs
San Vicente	31 Oct 2022		8 FFPs

#### L.3. From PGP

MUNICIPALITY	DATE&TIME	ITEMS	REMARKS
Dumaran	30 Oct 2022	10 kls rice, 5 Tins sardines, 2 tins meatloaf, 3 tins Fresca Tuna, 12 sachet Milo	15 FFPs distributed to Dumaran residents in Puerto Princesa City

#### L.4. From NGOs

MUNICIPALITY	DATE&TIME	ITEMS	REMARKS
Coron	30 Oct 2022	Hot meals	8 Pcs

### M. ACTIONS TAKEN

#### A. PDRMO Operations Center (PDRMO OpCen)

- Activation of Emergency Operations Center (EOC) to Red Alert Status for Tropical Cyclone Paeng in addition to the activated EOC for COVID-19 Response Operations
- Monitor any untoward incident province-wide and undertake precautionary measures if the situation warrants it.



- c. Two (2) Teams from PDRMO are on standby alert for possible deployment for Northern and Southern Municipalities in the Province of Palawan.
- d. Disseminate public warning advisories thru Online posting.
- e. Deployed personnel for monitoring and assessment at Northern Palawan
- f. On-going repacking of FFPs at PDRMO HQ

**B. PROVINCIAL SOCIAL WELFARE AND DEVELOPMENT OFFICE (PSWDO)**

- a. All QRT members and emergency equipment are on standby and ready for deployment.
- b. Coordinated with MSWDOs.
- c. Prepositioned Food items in the municipalities of Cuyo, Agutaya, Magsaysay, Cagayancillo and Balabac.

**Available Non-Food Items:**

ITEMS	QUANTITY
Blue Paleta	26 pcs
Black Paleta	53 pcs
*Sando Bags White - Large (100's)	465 packs
*Stipe Sando Bags XL (50's)	10 packs
Empty Sacks Yellow (50kg capacity)	4,100 pcs
*Empty Sacks White (10kg capacity) 1,000's	3 Bundles
Empty Sacks Green (60kg capacity)	359 pcs
Empty Sacks Blue (60kg capacity)	40 pcs
Straw (cord)	15 rolls
Assorted Dipper (old in good condition)	60 pcs
Assorted Dipper (damaged)	18 pcs
Small Basin (old in good condition)	21 pcs
Sakoline (unused)	5 rolls
Sakoline (used)	1 roll
Scale/Weighing Apparatus (120kg max capacity)	2 pcs
DSWD Child Friendly Space Tents/Kits	2 square shapes 2 rectangular shapes
Basins-small	15 pcs
Basins-stainless	20 pcs
Kaldero-big	3 pcs
Kawa-big	3 pcs
Kawali-small	4 pcs
Sandok-big (Long handle)	5 pcs
Syansi	4 pcs
Kaserola-big	5 pcs
Kettle-big	1 pc
Pitcher-big	3 pcs
Sleeping Foam/Mattress-big	2 pcs
Pails (Orocan)	224 pcs

*Eco -Bag Medium Size	30,000 pcs
*Empty Sacks 60 kg Capacity	20 Bundle
*Plastic Mats Double	2,000 pcs
*Blanket Double	2,000 pcs
*Bath Towel Big	2,000 pcs

d. Provided augmentation of personnel for repacking at PDRMO HQ

### C. PROVINCIAL EQUIPMENT AND POOL OFFICE (PEPO)

- a. Standby and prepositioned heavy equipment (trucks) and speedboats at Southern and Northern Municipalities for possible deployment and augmentation to municipalities.

MUNICIPALITIES	TYPE OF VEHICLES	NO. OF UNITS
Busuanga	Dump Truck	1
	Dump Truck (Single Tire)	1
Coron	Dump Truck	1
	Speedboat	1
Araceli	Dump Truck	4
	Back hoe	3
	Boom Truck	1
	Self Loading	1
Balabac	Dump Truck	3
	Back Hoe (PC70)	1
	Back Hoe (PC130)	1
	Speedboat (Buliluyan)	2
	Speedboat (Candaraman)	2
Dumaran	Dump Truck	2
	Back Hoe	2
	Speedboat	1
Rizal	HDT	11
	PC70	1
	PC 130	1
	PC 200	1
	Self Loading	1
	Dozer	6
	Speedboat	1
Culion	Boom Truck	1
	Dump Truck	1
	Self Loading	1
	Back Hoe	1
	Speedboat	1
Brooke's Point	Dump Truck	6
	Excavator	2
	Boom Truck	1

	Bulldozer	4
	Self Loading	1
Bataraza	Dump Truck	6
	Excavator	3
	Grader	1
El Nido	Speedboats	3
San Vicente	Speedboat	1
Aborlan	Speedboat	1
Cagayancillo	Speedboat	1
Cuyo	Speedboat	1

#### **D. JTF-ICARE**

- a. Continuous monitoring of TD "PAENG" thru deployed weatherman of the 950th Air Force Weather Group;
- b. Monitoring of the situation inside the TOW West Wing Operations Center's C2 display;
- c. Issuance of periodic weather updates thru JTF ICARE Typhoon Monitoring Viber Group;
- d. Continuation of the scheduled operational check/run-up of Flood Rescue Boat (FRB) with Outboard Motor (OBM);
- e. JTF ICARE Operations Center's Ground Communication Section conducted periodic
- f. communication check with different Tactical Advance Command Posts and other Joint Task Forces Operations Centers;
- g. DRRO Inspection of TOW West/Air task Group on 26 0800 October 2022;
- h. Inspection of ground mobility assets of TOW West/Air task Group on 27 0800 October 2022;
- i. JTF ICARE Disaster Response Teams for typhoon/flood/tsunami were placed on standby as of 27 October 2022;
- j. Provided augmentation of personnel for repacking at PDRMO HQ

#### **E. COAST GUARD DISTRICT PALAWAN (CGD-PAL)**

- a. Issued Directives to all stations / sub- stations and OPCEN units to undertake, adhere the following:
- b. Observe high alert status.
- c. Organize the stations / Sub stations Deployable Response Group (DRG) Teams.
- d. Ensure the preparedness of all floating and mobile assets.
- e. Prepare SAR equipment for possible deployment.
- f. Ensure to complete all the logistical requirements.
- g. Monitor the significant / relevant info RE TS PAENG.
- h. Ensure timely declaration of suspension of trips.
- i. Advise all floating assets / watercrafts in our AOR to take necessary precautionary actions / sheltering for safety.
- j. Issued Sea travel advisories to all vessels and ports.
- k. CGS Cuyo successfully evacuated 291 individuals of Bgy. Tenga-tenga and Cabigisng Cuyo, Palawan.
- l. Conducted information education campaign "Palawan mangingisda sa panahon ng tag-ulan at bagyo".
- m. Monitored/ assisted stranded passengers / vessels.
- n. CGS El Nido validated report on the missing two (2) individuals from Bebeladen El Nido.
- o. Inventory of DRG Station Personnel

CGSPP- 23  
CGSRO- 08  
CGSBP- 17

CGSBAL- 11  
CGSEN- 28  
CGSKAL- 03

- p. Provided augmentation of personnel for repacking at PDRRMO HQ

## **F. Municipality of El Nido**

### **a. MDRRMO El Nido**

- availability of logistics
- rescue and response equipment
- chainsaw and portable genset
- communication equipment
- availability of vehicles and other response assets
- standby food and fuel for response team
- on standby for pre-emptive and forced evacuation
- closed coordination with other agencies and private sectors for additional response team
- closed coordination with bdrmc
- municipal wide info and dissemination
- Establish IMT for TS Paeng
- Conducted PDRA for TS Paeng
- Activation of all personnel of MDRRMO including the local response of the municipality
- ENERU for standby alert for any emergency response
- Activation on line agency as stated on Memorandum order
- Preparation of all rescue equipment in operations center
- Information dissemination about update for the STS Paeng in BDRRMCs group chat and official page of MDRRMO El Nido through warning section of MDRRMO El Nido
- MDRRMO El Nido continuously monitored all barangay in municipality through BDRRMCs

### **b. JTFM**

- quick response team

### **c. PCG**

- info dissemination to fisherfolks and residents in the coastal areas
- closely monitoring with national/other agencies
- on standby for pre-emptive and/or forced evacuation
- on standby for rescue operations

### **d. PNP**

- personnel on standby alert
- vehicle is available
- close monitoring with bpats/tanods
- on standby for pre-emptive and/or forced evacuation
- visibility of pnp personnel in the command center and e.c.

### **e. BFP**

- availability of fire trucks for fire scene and pa system
- availability of additional rescue tools, personnel and equipment
- on standby for pre-emptive and/or forced evacuation

### **f. MAO**

- Availability of additional vehicles for possible forced evacuation

### **g. MENRO**

- Available technical and additional response personnel

- Available vehicles for operations
- On stand by for pre-emptive/forced evacuation
- h. MSWDO
  - Ready the municipal evacuation center
  - Availability of technical persons in camp management
  - Availability of standby relief goods
  - Closed coordination with provincial swdo
  - Closed coordination with GSO
- i. MHO
  - Availability of medicines
  - Availability of standby medics and technical persons
  - Closed coordination with bgy. Health worker med
  - Incharge of heavy equipment for clearing operations
  - Available technical persons on standby
  - Onstandby for pre-emptive and force evacuation
  - Closed coordination with mswdo for evacuation center needs
- j. MEEDO
  - Availability of personnel for water maintenance and assistance
  - Standby additional response personnel for possible pre-emptive and forced evacuation
  - Closed coordination with mswdo needs inline with office expertise
- k. MPDO
  - incharge of operation secretariat


#### **G. Municipality of Araceli**

- a. Monitoring of Area of Responsibility
- b. Standby Emergency Responder.  
PCG, PNP, MDRRMO,
- c. Resource vehicle: Ambulance, Pick-up, Rescue boat, Mahindra, and Dump Truck
- d. Conducted Pre-emptive evacuation: none


**Prepared by:**

  
**MARIA ALYSSA G. ABONALES**  
Planning Coordinator

**Noted by:**

  
**ROSANNA CACHÓ-ANDONG**  
Operations Coordinator

**Approved by:**

  
**JEREMIAS Y. ALILI**  
EOC Manager