



Republic of the Philippines
Department of Environment and Natural Resources
MIMAROPA REGION
Community Environment and Natural Resources Office
Barangay Poblacion 5, Coron, Palawan

MEMORANDUM

FOR : The Regional Executive Director
DENR-RIV MIMAROPA
1515 L&S Bldg. Roxas, Blvd.
Ermita, Manila

THRU : The Provincial Environment and
Natural Resources Officer

FROM : The OIC – Community Environment and
Natural Resources Officer

DATE : November 21, 2022

SUBJECT : **REPORT/UPDATE RE: CONSOLIDATED LAWIN PATROLS
CONDUCTED FOR THE MONTH OF NOVEMBER AND
SUMMARY OF ACCOMPLISHMENT.**

Forwarded herewith are copies of reports/updates and summary of Lawin Patrolling conducted within the conservation area of CENRO Coron, Palawan from **October 21, 2022 to November 20, 2022** with a total of **31.92** kilometers.

To date, the Lawin Unit accomplished a total of **789.18** kilometers distance patrolled within our area of jurisdiction/Conservation Area or an equivalent of **131.63%** against our annual target of **600** kilometers.

Patrolling within the above period was maximized to surpass the targeted patrol/route. This is to ensure continuous monitoring and regular presence of our personnel within our territorial jurisdiction.

Furthermore, the sectors were deployed and continuing establishment and manning on Forest Product Monitoring Stations (FPMS) to intensify protection on all environmental related activities in the field.

For information and record.


EDWIN I. CAC
OIC, Assit. CENRO (DMOIV)
In-Charge, Office of the CENRO


Ems/lai





FOR : The OIC - Community Environment and Natural Resources Officer

FROM : The Data Manager – Lawin/Forest Protection Unit

DATE : November 21 2022

SUBJECT : **SUBMISSION OF MONTHLY LAWIN PATROL DATA AND ACCOMPLISHMENT FOR THE MONTH OF NOV. 2022**

Respectfully submitted is our Monthly Report of Lawin Patrol Accomplishment for the month of November 2022 of CENRO - Coron covering the period from **October 21 to November 20, 2022**.

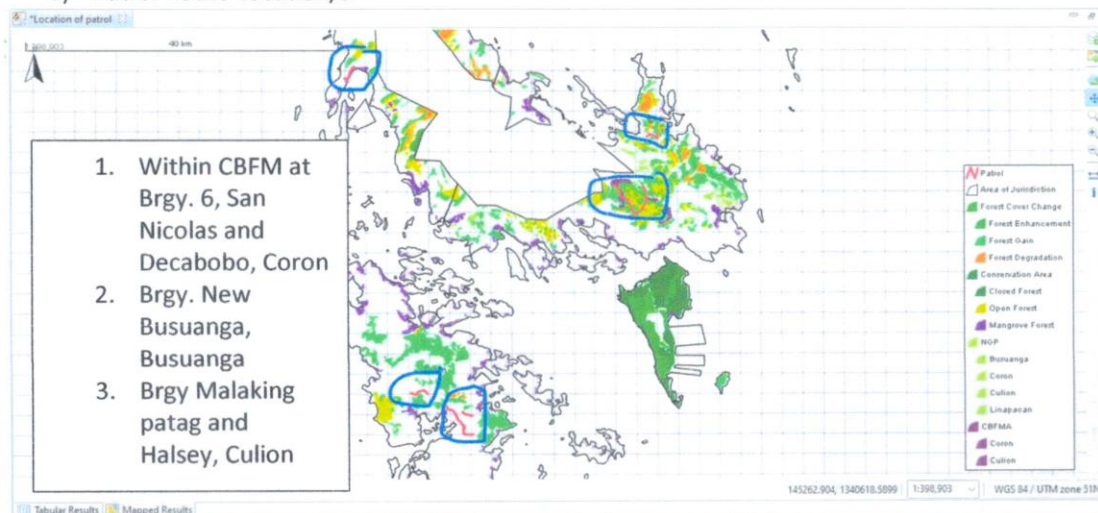
For the period stated above, we have earned a total of **Six (6)** patrols with a total of **31.92** kilometers distance consolidated data from patrol teams patrolled within our area of jurisdiction for the month.

Patrol Details:

NO	PATROL ID NUMBER	PATROL PATROL LOCATION	PATROL DATE	Team (1,2,3 &4)	Distance (km)
1	175309_001041	Decabobo, Coron	11/10/2022	1	3.52
2	175309_001042	Mabentangen-San Nicolas, Coron	11/09/2022	1	12.44
3	175309_001040	New Busuanga, Busuanga	10/27/2022	2	2.98
4	175309_001043	Malaking Patag, Culion	10/26/2022	3	3.220
5	175309_001044	Halsey, Culion	11/17/2022	3	1.88
6	175309_001045	Halsey, Culion	11/17/2022	3	7.88
Coron Team				15.96	
Busuanga Team				2.98	
Culion Team				12.98	
Linapacan Team				0.00	
Total				31.92	

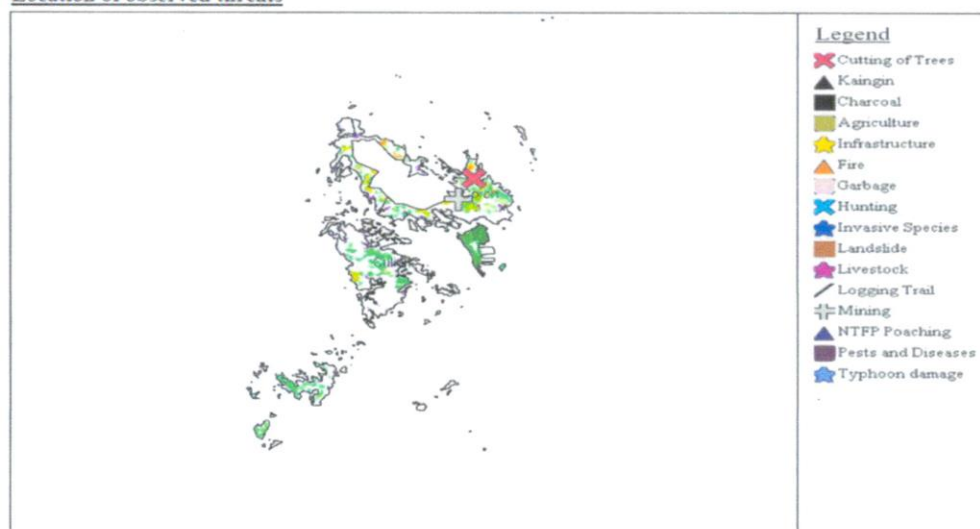
1. Patrol location, Observations/Threats, Action Taken or Apprehensions during our patrolling/monitoring;

a) Patrol Route Location/s:



b) Threat observed location:


Location of observed threats




c) Patroller's Accomplishments for the above period in Kilometer Distance:

Forest Ranger	Patrol Distance Accomplished
DENNIS JAGMIS	15.96
ELIZALDE SEGUNDO	15.96
LYNETH ILOVINO	15.96
PAUL VINCENT PALAO	12.98
ALBERT ABARING	3.52
DARIUS JAGMIS	3.52
HARLAN ILOVINO	3.52
IBRAHEM FACTUAR	2.98
JULIUS SORREDA	2.98
MARK ANGELO FACTUAR	2.98
MARY MAY SORREDA	2.98
PATRICK ISRAEL PANLILIO	2.98
RENIEL OLIVER FUENTES	2.98
RODERICK VALLEJO	2.98


d) Documentaries during Lawin patrolling and monitoring with our AOR;




e) FPMS updates (Coron, Culion and Busuanga)



San Nicolas, Coron



Old Busuanga, Busuanga



Dipulao, Brgy. Poblacion 6, Coron

f) Administrative hearing on apprehended forest products during manning of FPMS.



Information and Activities:

- A) Conduct continuous regular patrolling and monitoring within each area of jurisdiction to emphasize the presence of personnel on the field.
- B) Coordination to uniform personnel and Barangay LGU to strengthen enforcement on forest protection and other related environmental activities.
- C) Continuous construction/rehabilitation and manning of Forest Product Monitoring Station as a deterrent to offenders.

For information, record and further instruction/s

Prepared by:

ELIZALDE M. SEGUNDO
FTII/Data Manager

LYNETH A. ILOVINO
FR/Asst. Data Manager

Noted and attested by:

LIM BRMAN M. KUTAT
Forester I
Officer In - Charge - MES



Forest Protection Effectiveness Report

Region 04B - Coron

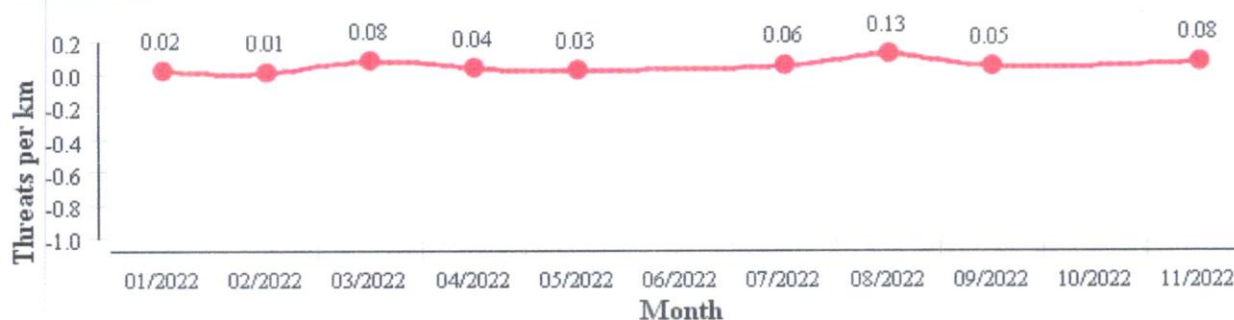
Number of days analyzed: 324

21 Nov 2022 10:27 AM

This reports presents trends in observations of forest condition, regeneration, threats and indicator species. The combined presentation allows for an evaluation if protection efforts are effective, conservation targets are met and the forest achieves the desired future forest condition. Protection efforts are effective, when records of forest condition, regeneration and indicator species show an upward trend towards more observations more and denser regeneration, particularly in degraded forest areas. Increasing trends in indicator species suggest that the improved forest condition is providing a better habitat for forest dependent species. All trends presented are put in relation to the patrol effort to provide comparability. Forest cover data were derived from 2003 and 2010 NAMRIA land cover maps.

Trends of Observations per Patrol Kilometer in the Forest Conservation Area

Trend in Threats



A decreasing trend in threats in the forest conservation area mean effective forest protection; an increasing trend means the opposite.

Trend in Indicator Species



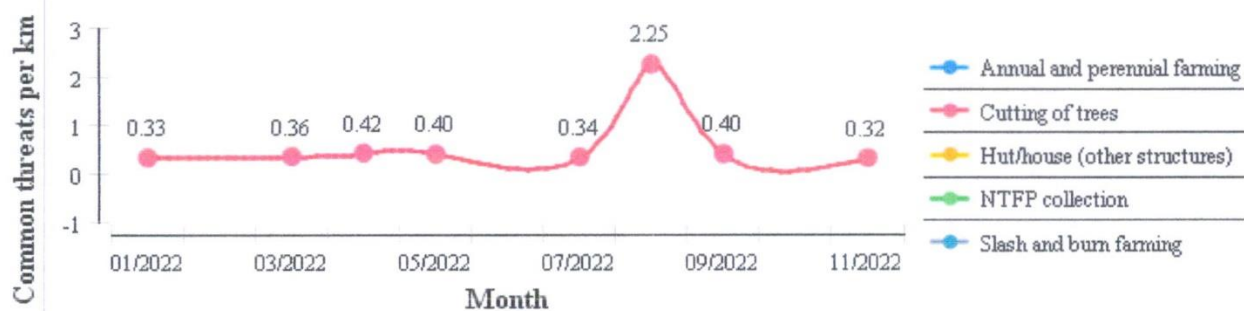
An increasing trend in indicator species in the forest conservation area means effective forest protection; a decreasing trend means the opposite.

Trends in Regeneration Density



An increasing trend in regeneration means effective forest protection; a decreasing trend means the opposite.

Trends of most common Threats





Summary Threat Report

Region 04B - Coron

Number of days analyzed: 29

19 Nov 2022 11:27 AM

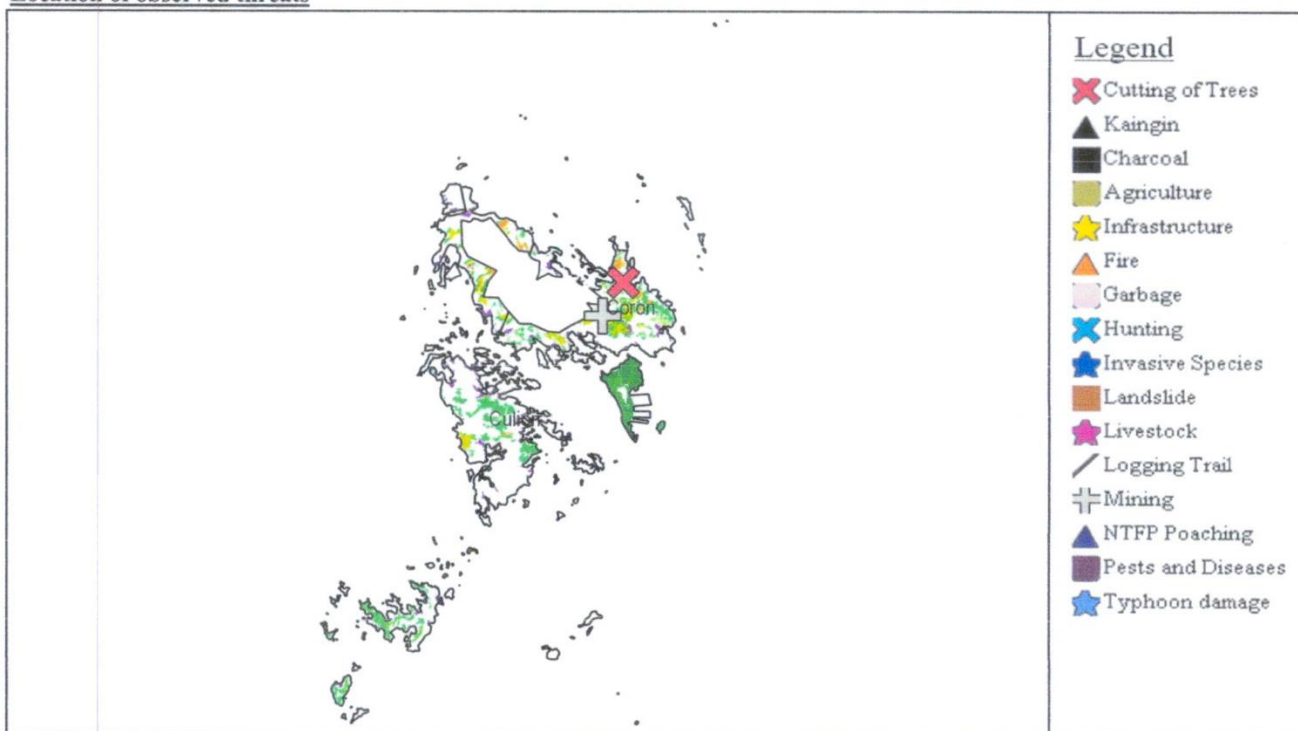
This report presents information for the implementing units of DENR to effectively plan and carry out actions for addressing observed threats to the forest.

Threats observed and level of response required

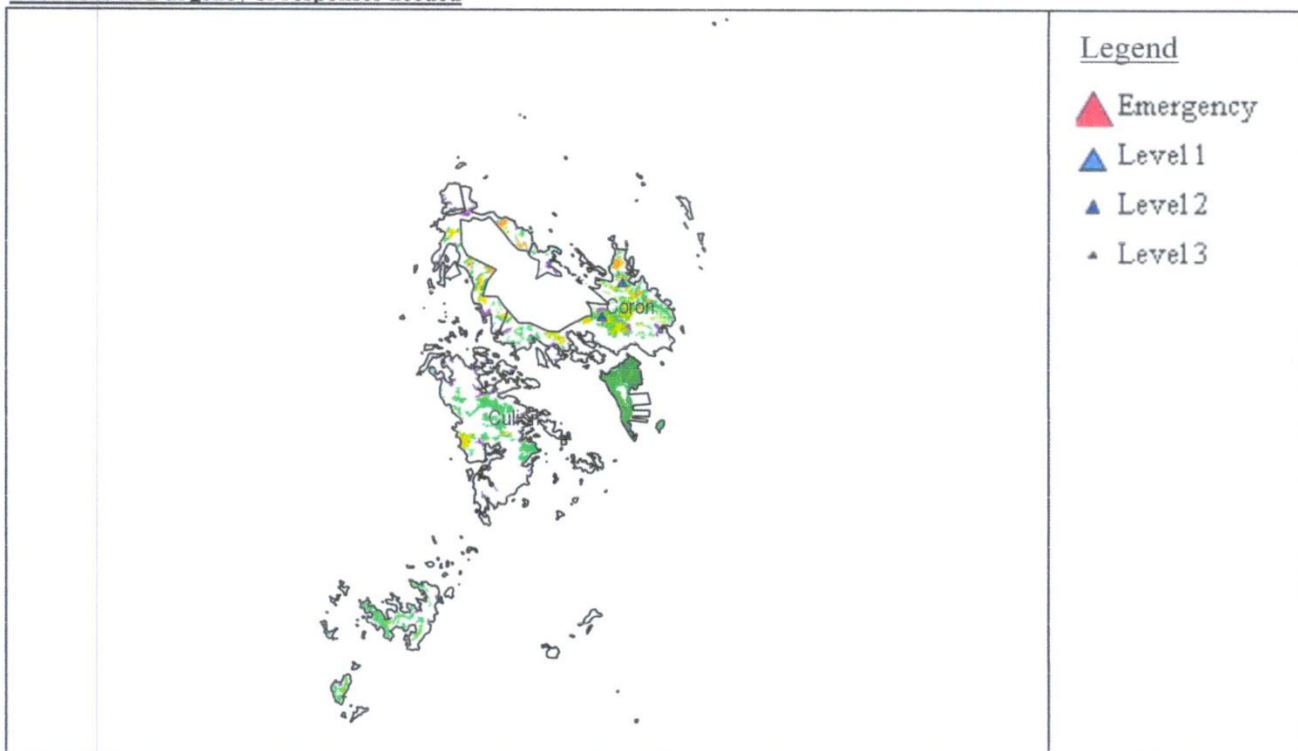
Threat	No. of Observations	Emergency - Immediate action required!	Level 1 - Action required within a week	Level 2 - Action required within a month
Cutting of Trees	1	0	0	1
Mining and Quarrying	1	0	0	1



Location of observed threats

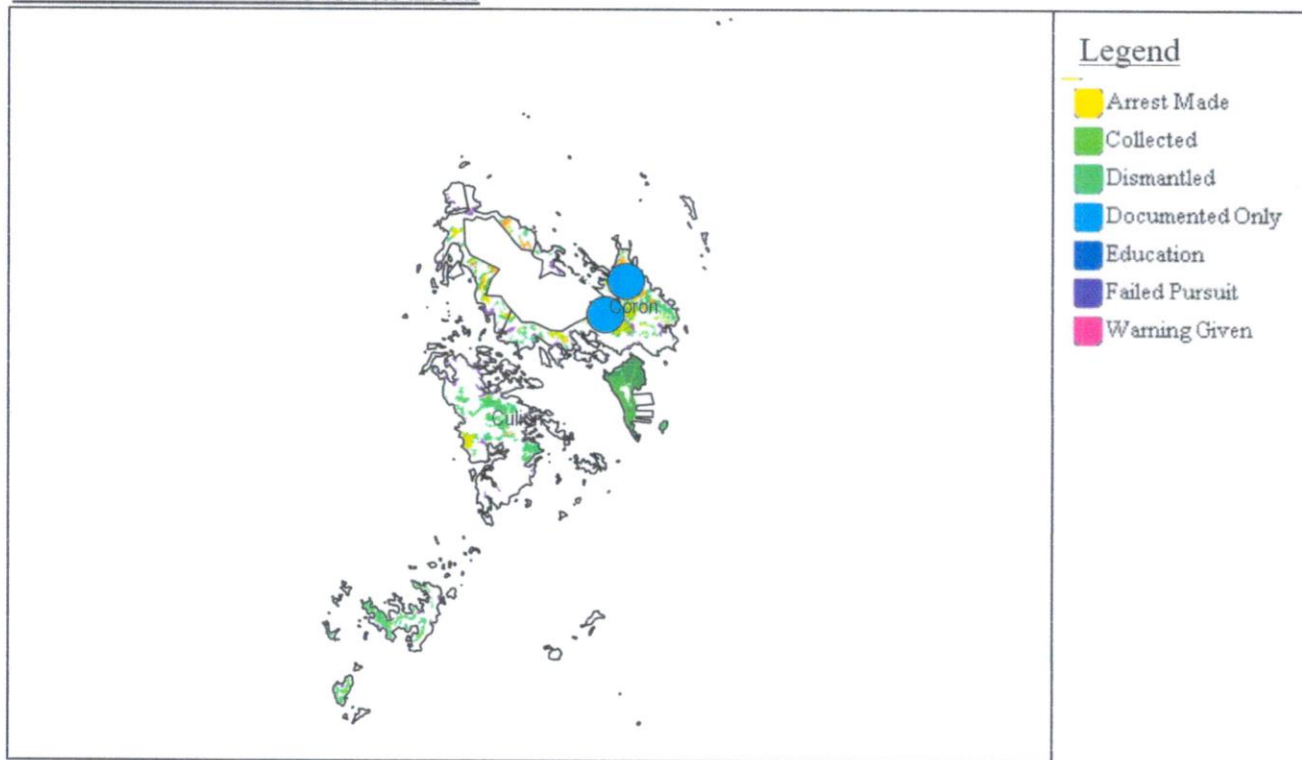


Locations and urgency of responses needed





Locations of actions taken to address threats



Actions taken to address observed threats during patrols

