



Republic of the Philippines
Department of Environment and Natural Resources
Region IV- MIMAROPA
COMMUNITY ENVIRONMENT AND NATURAL RESOURCES OFFICE
Barangay III (Poblacion), Roxas, Palawan
Contact No. 09171606578 / 09175028647
Email address: cenroroxaspalawan@denr.gov.ph

MEMORANDUM

FOR : The PENR Officer
FROM : The CENR Officer
SUBJECT : **TRANSMITTAL OF REPORT**
DATE : 22 November 2022

I am submitting the investigation report conducted on the request for survey authority involving Lot 71 of Csd. 4B-034985-D in Bgy. 3, Roxas, Palawan.

Evaluating the same, I found out that:

- a. The land subject hereof is within the agricultural (alienable/disposable) lands; and
- b. The same appears occupied/possessed by Elen B. Ramirez, et al..

Hence, I recommend confirmation of the LC findings arrived at.

For the CENR Officer:

RONNIE P. LILANG
Chief, Regulation and Permitting Section
Office-In-Charge

Copy: The ARD, Technical Services
C/O the SMD at surveys_mimaropa@yahoo.com

The Claimants

file

DENR-CENRO ROXAS
RELEASED
DATE: NOV 23 2022
BY:
NO. 2022-11-1777



Republic of the Philippines
Department of Environment and Natural Resources

Region IV- MIMAROPA

COMMUNITY ENVIRONMENT AND NATURAL RESOURCES OFFICE

Barangay III (Poblacion), Roxas, Palawan

Contact No. 09171606578 / 09175028647

Email address: cenroroxaspalawan@denr.gov.ph

CERTIFICATION

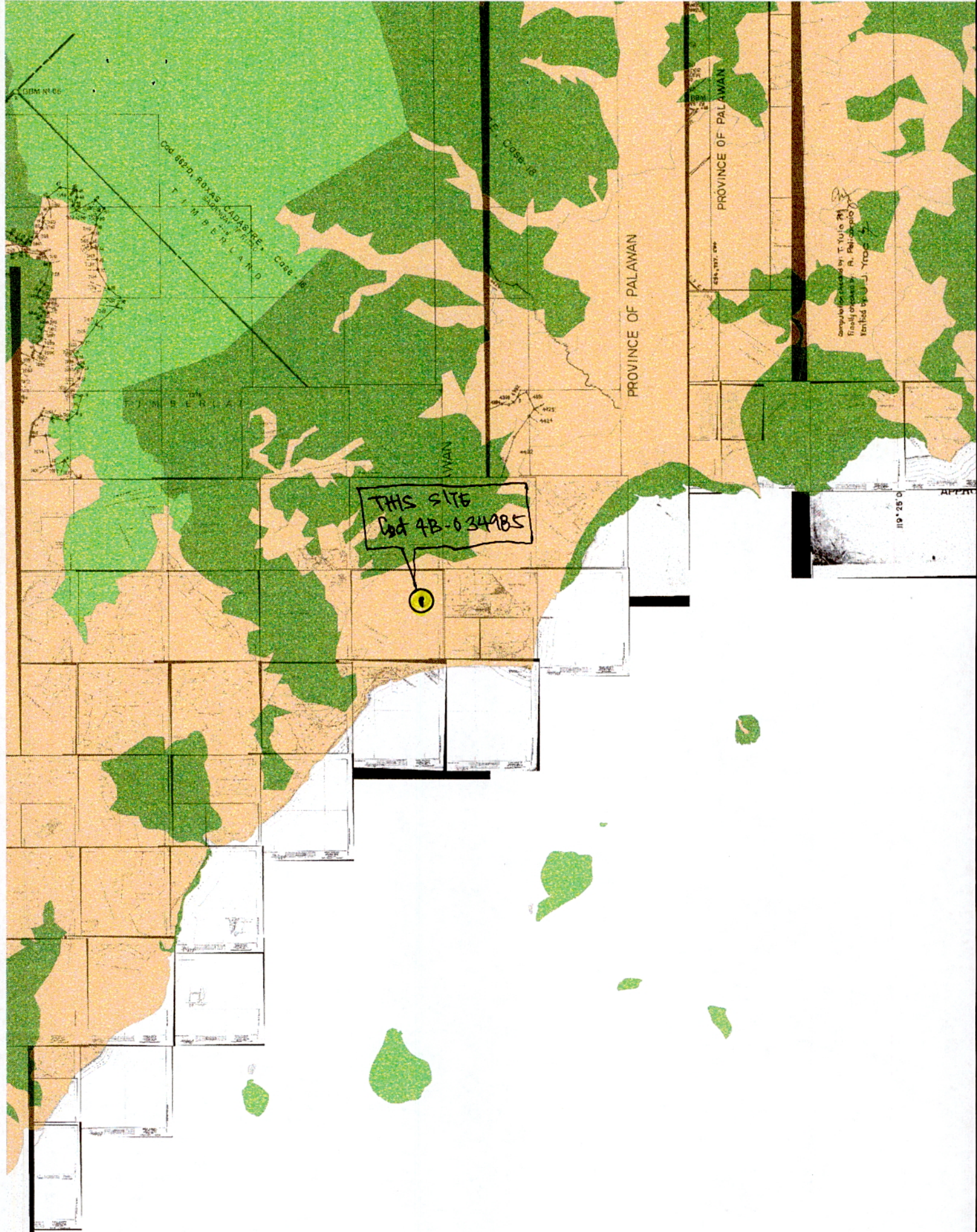
THIS IS TO CERTIFY that **Lot/Survey No. 71, Csd. 4B-034985** is within **agricultural and disposable land** per **LC Map No. 889, Project No. 1-A** dated May 29, 1931, under **FAO/DAO No. DMC-2019-10**.

Said lot is not covered by GSS covering areas which are within agricultural and disposable land.

Issued on 16th day of November 2022.

RONNIE P. LILANG

Chief, RPS/ Office In-Charge





Republic of the Philippines
Department of Environment and Natural Resources
Region IV
COMMUNITY ENVIRONMENT AND NATURAL RESOURCES OFFICE
Roxas, Palawan

No. _____ Applicant : _____

Lot No. 71, Csd 4B-034985 Ident.To Lot No. _____

Portion of Lot No. _____ Surveyed for: ELYN B. RAMIREZ

Date of Original Survey : _____ Surveyed by : _____

Area (sq. m.) 54,161 sq.m Date of Survey: December 2, 2002-Feb. 15, 2003

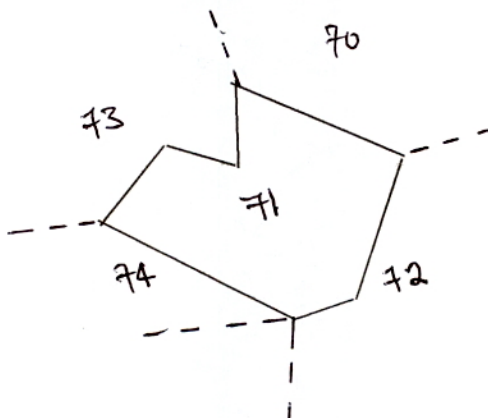
Location : Bgy. 3, Roxas , Palawan Date Approved: _____

TECHNICAL DESCRIPTION

TIE LINE : N 47-42 W, 1,694.63 meters from BLLM 1 Cad 862-D to corner 1

LINE	BEARINGS	DISTANCE	LINE	BEARINGS	DISTANCE
1-2	S 88-28 E	51.30			
2-3	N 41-05 W	92.56			
3-4	S 85-57 E	75.10			
4-5	S 74-27 E	204.32			
5-6	S 11-59 W	169.27			
6-7	S 71-26 W	108.88			
7-8	N 60-39 W	220.67			
8-1	N 39-16 E	108.19			

SKETCH



T. D. Researched by : _____ Date : _____

T.D. Sketched by : ARNOLD V. GONZALES Date : 09/1/2022

T. D. Checked by : _____ Date : _____

Proj. No 1-A
Block # II
A & D
LC#-889 5/29/31

BEARINGS AND DISTANCES								AREA IN SQ. METERS
CLIMATE	MON. TO CORNER	LINE 1-2	LINE 2-3	LINE 3-4	LINE 4-5	LINE 5-6	LINE 6-7	LAND USE
		N 128-42W 33.83	N 15-47E 13.01	S 75-29E 165.09	N 17-03W 97.55	S 68-26W 141.08		25,141
LAGRACHA,		N 57-54W 1894.44	N 12-34E 91.38	S 63-53E 243.70	S 28-40W 60.09	S 10-41W 35.61	N 62-31W 229.16	21,284
ABY ROSE		N 51-58W 1970.08	S 44-22E 267.74	S 02-40W 33.78	N 63-53W 243.70	N 16-42E 61.50	N 14-45E 61.01	17,927
BARTEM,		N 47-42W 1,694.63	S 88-28E 51.30	N 41-05W 92.56	S 85-57E 75.10	S 74-27E 204.32	S 11-59W 169.27	108.88
ROLANDO			N 60-39W 220.67	N 39-16E 108.19				54,161
MIREZ,		N 49-58W 1,475.00	N 71-26E 108.88	N 11-59E 169.27	N 79-29E 65.09	S 04-00W 212.65	OUT WEST 187.49	17,537
EVELYN		N 53-09W 1,705.06	N 44-22W 267.74	N 46-22E 82.93	N 49-40E 49.89	S 28-09E 279.56	S 51-08W 54.88	25,419
		N 49-58W 1,475.00	S 80-03W 276.22	N 10-41E 35.61	N 28-40E 60.09	N 02-40E 33.78	N 51-08E 54.88	21,063
		N 60-08W 2,228.62	N 82-58E 368.23	S 16-42W 61.50	S 12-34W 91.38	S 65-06W 208.99	N 37-56W 108.25	127.68
		N 60-08W 2,228.62	S 61-56W 108.36	N 68-01W 97.98	N 54-35W 13.22	N 46-20E 236.93	S 09-21E 159.07	20,426
		N 60-08W 2,228.62	N 09-21W 159.07	N 89-28E 466.89	S 46-22W 82.93	S 14-45W 61.01	S 82-58W 368.23	54,901
		N 47-04W 2,135.72	S 82-09E 250.39	S 49-40W 181.06	S 49-40W 49.89	S 89-28W 466.89	N 64-32E 437.39	64,584
		N 42-48W 1,936.18	S 14-06E 218.02	S 41-05E 92.56	N 88-28W 51.30	S 39-16W 108.19	N 28-09W 279.56	181.06
		N 42-48W 1,936.18	S 86-49E 133.48	S 53-21E 99.96	S 75-54E 102.87	S 56-06W 223.58	N 85-57W 75.10	218.02
		N 34-06W 1,652.15	N 84-37E 140.35	S 27-58E 71.71	S 01-10E 63.53	S 34-11W 98.43	S 89-00W 120.32	10.04
			S 79-29W 65.09	N 74-27W 204.32	N 56-06E 223.58	N 62-28E 85.81		23,253
		N 23-19W 1,619.74	S 01-35E 311.46	S 89-00W 174.19	N 34-11E 78.43	N 01-10W 63.53	N 27-58W 71.71	148.17
			N 56-03E 31.69					35,316
		N 30-20W 1,692.40	N 87-15E 187.34	S 53-22W 148.17	S 84-37W 140.35	N 37-40E 116.99		13,738

Monument: Tie Line from BLM #1, Corral 2-D, Roxas Corral

Position:

Date Surveyed: Dec. 02, 2002 - Feb. 15, 2003

Date Approved:

e Monument: Tie Line from BLM #1, Quad. 862-D, Roxas Corbett

ic Position:

Date Surveyed: Dec. 02, 2002 - Feb. 15, 2003

Date Approved:

red by: _____, 19 _____

ked by: _____, 19 _____

ed by: _____, 19 _____

HORACIO L. MANUEL
Geodetic Engineer

t No.: 7 of 9 sheets

Printed by SICCION CORP.
1449 Gov. Forbes St. Sampaloc, Mla.
Tel. 732-26-89 / 731-55-10

Checked by: *[Signature]* 8/24/19

Verified by: *[Signature]* 03-28-0919

CERTIFIED CORRECT:


_____, 19 _____

ANORIS L. VALENCIA

Chief, Surveys Division, Region MINDANAO

By: *MARISSA A. ARROYO*

OIC, Asst. Regional Section



Decreed
OCT No.
TCT No.

dated
dated

Issued to
Issued to

SUBDIVISION PLAN

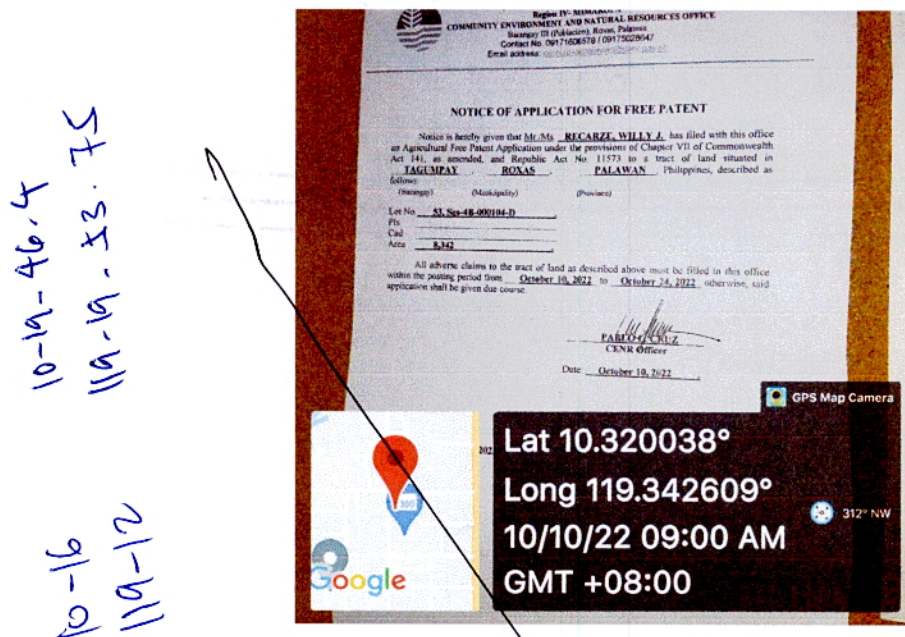
OF Lot 260, Pls-232, Barbaco
S SURVEYED FOR
REPUBLIC OF THE PH
SITUATED IN THE

RURBAN CO
BARANGAY OF : POBLACION IV
MUN. /CITY OF : ROXAS
PROVINCE OF : PALAWAN
ISLAND OF PALAWAN


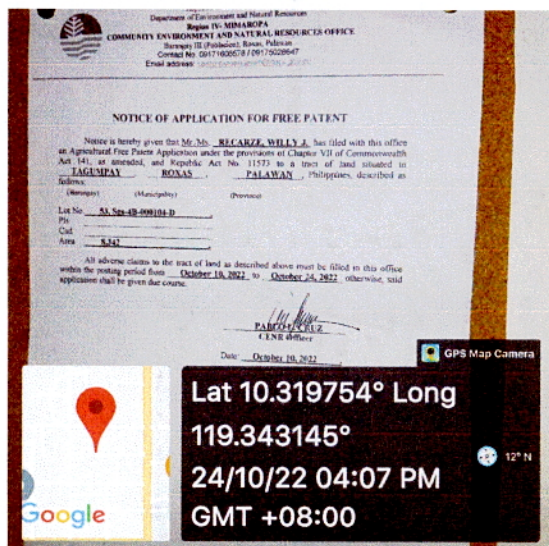
CONTAINING AN AREA OF
ZONE NO.
PPCS - PTM/PRS
BEARING: GRID
SCALE 1:5000

11-10-10
10-10-10
11-10-10
10-10-10
11-10-10
10-10-10

Geophotos taken on the onset of 15 days posting of Notice of Application at Bgy. Hall of Tagumpay, Roxas, Palawan



Geophotos taken on the end of 15 days posting of Notice of Application at Bgy. Hall of Tagumpay, Roxas, Palawan





**MUNICIPAL CIRCUIT TRIAL COURT FOR ROXAS
AND CAGAYANCILLO**

Mabini Street, Baragay 2

Roxas, Palawan

6thmctcroxascagayancillo@gmail.com

Telephone No.: (048)717-5563

MUNICIPAL CIRCUIT TRIAL COURT CLEARANCE

TO WHOM IT MAY CONCERN:

THIS IS TO CERTIFY that according to the records now available at this Court, there is no criminal or civil case filed, pending or disposed of against **ELYN B. RAMIREZ** pertaining to Lot 71, Csd-04-034985 situated at Barangay III, Roxas, Palawan.

This Certification is issued upon request of claimant **ELYN B. RAMIREZ** a resident of Barangay IV-Poblacion, Roxas, Palawan for lawful purposes.

This 17th day of August, 2022 at Roxas, Palawan, Philippines.


ROGER M. SERATUBIAS
Clerk of Court II

Comm. Tax Cert.: 10859661

Issued on: 01/11/22

Issued at Roxas, Palawan

O.R. (local): 1252175

Issued on: 08/17/22

O.R. (JDF/SAJ): 5031023/5032594/2315582

Issued on: 08/17/22

Issued at: Roxas, Palawan



Republic of the Philippines
Department of Environment and Natural Resources
Region IV
COMMUNITY ENVIRONMENT AND NATURAL RESOURCES OFFICE
Roxas, Palawan


REPUBLIC OF THE PHILIPPINES)
PROVINCE OF PALAWAN : S.S.
MUNICIPALITY OF ROXAS)

JOINT AFFIDAVIT


We, CONSTANTE B. ROSE married and BERNARD B. GALO, married both residents of Bgy. IV, ROXAS, Palawan after having been sworn, hereby depose and state:

1. That we personally know ELYN B. RAMIREZ who desires for segregation/subdivision of Lot 71, CSD-04-034985 in Bgy. III, ROXAS, Palawan;
2. That we are actual residents of Barangay IV, in the Municipality of ROXAS, Palawan;
3. That we are aware of the fact that ELYN B. RAMIREZ is the actual occupant and or possessor of the subject lot;
4. That we are not related to the applicant either by consanguinity or affinity and not, in any way, interested in the land; and
5. That to the best of our knowledge, belief and information, the land is not claimed by adverse others.

IN WITNESS WHEREOF, we have hereunto set our hands this 17th day of November 2022 in the place above first written.

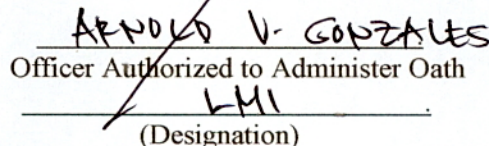

Affiant

I-D CTC No. 057788
Issued on 11/15/2019
Issued at ROXAS, PAL


Affiant

I-D CTC No. 2022-510/10865938
Issued on 02/21/22
Issued at Bgy. IV, ROXAS, Pal.

SUBSCRIBED AND SWORN to be fore me on the date and place stated above.


ARNOLD V. GONZALES
Officer Authorized to Administer Oath
LMI
(Designation)



Republic of the Philippines
Province of Palawan
Municipality of Roxas
**OFFICE OF THE SANGGUNIANG
BARANGAY**
Barangay 3

ELAINE R. FAVILA
Punong Barangay
09305846264

GILDA C. MABERIT
Committee on Nutrition, Health and Sanitation, Tourism,
Cultural Heritage and Population
09092514160

ROSA ANN P. ARZAGA
Committee on Education and Children Affairs
BCPC/ GAD/ VAWC Officers
09121715997

LEONIL A. BOSAS JR.
Committee on Public Works/ Infrastructure Development,
Transportation and Communication
09505108819

MERILYN S. PEREZ
Committee on Appropriation, PWD and Senior Citizen
Affairs
09090098131

RONALD C. MIRAFLORES
Committee on Peace and Order and Public Safety
/Environmental Protection, Natural and Aquatic
Resources and Agriculture
09216495298

ROGER M. SEBIDO JR.
Committee on ways and means, Housing, Land Utilization
and Resettlement, Livelihood and Talipapa
09305846264

PERLA E. YAQUITIN
Committee on Social Welfare, Women,
Solo- Parent and family
09284987111

JAY F. ZAPANTA
Committee on Youth and Sports Development, Games
and Amusement
09955162061

RODELIA D. NANGIT
Barangay Secretary
09129328196

LORNA C. MAGBANUA
Barangay Treasurer
09097855285

Doc. No. 382
Page No. 78
Book No. 250
Series of 2022



CERTIFICATION

TO WHOM IT MAY CONCERN:


THIS IS TO CERTIFY that **MS. ELYN B. RAMIREZ**, 57 years old, Female, married, whose signature and thumbprints appears below is a resident of Barangay IV-Poblacion, Roxas, Palawan.

FURTHER CERTIFIES that the above-mentioned name has been occupying a portion of land with **Lot No.71, Csd-04-034985** containing an area of Fifty-Four Thousand One Hundred Sixty-One (54,161) square meters located at Purok Sampaguita, Barangay 3, Roxas, Palawan.

This certification issued upon the request of **Ms. Elyn B. Ramirez**, as supporting documents for whatever legal purpose it may serve.

Issued this 19th day of August, 2022 at Barangay 3, Roxas, Palawan.


ELAINE R. FAVILA
Punong Barangay

Signature of Subject Person: 



Right Thumb Mark



SUBSCRIBED AND SWORN to
before me at Roxas, Palawan, this
day of August, 2022, by
me, Atty. Raymond U. Acosta, Notary Public,
No. 48291, issued at Roxas, Palawan, on August 2, 2022.

Bgy. Certification No.021 - 08- S - 2022- Log. No. 006

ATTY. RAYMOND U. ACOSTA
NOTARY PUBLIC
UNTIL DECEMBER 31, 2023
PTR NO. 0866001-12/20/2021
IBP NO. 00291-07/24/2021
ROLL NO. 48291
MCLE COMPLIANCE NO. VII-0000162-04/15/2019

 **REPUBLIC OF THE PHILIPPINES**
Unified Multi-Purpose ID 

CRN-0003-6011604-3

SURNAME **RAMIREZ**


GIVEN NAME **ELYN**


MIDDLE NAME **BAQUIAO**


SEX **FEMALE**

DATE OF BIRTH **1965/02/15** *ppkany*

ADDRESS
**79 BURGOS STREET CORNER MANALO
STREET MASIKAP PUERTO PRINCESA
CITY PALAWAN PHI 5300**





49.3.163 



In case of loss, please return to the nearest SSS Branch

BIR

DECEMBER, 2014)

CITY TAX CERTIFICATE		INDIVIDUAL	CGI2020 10859661
YEAR 2020	DATE OF ISSUE (City/Mun./Prov.) Saxa, Palawan	DATE ISSUED 11/11/22	TAXPAYER'S COPY
NAME (SURNAME) (FIRST) (MIDDLE) Mangrove E. (MIDDLE)		TIN (If Any):	
ADDRESS Brgy. 4 - Roxas, Saxa, Palawan		SEX <input type="checkbox"/> MALE <input checked="" type="checkbox"/> FEMALE	
CITIZENSHIP Filipino	ICR NO. (If an Alien)	PLACE OF BIRTH Saxa, Palawan	HEIGHT
CIVIL STATUS <input checked="" type="checkbox"/> Single <input type="checkbox"/> Married <input type="checkbox"/> Widowed <input type="checkbox"/> Legally Separated <input type="checkbox"/> Divorced		DATE OF BIRTH 12-15-1965	WEIGHT
PROFESSION / OCCUPATION / BUSINESS		TAXABLE AMOUNT	COMMUNITY TAX DUE
A. BASIC COMMUNITY TAX (P5.00) Voluntary or Exempted (P1.00)			P 5-
B. ADDITIONAL COMMUNITY TAX (Tax not to exceed P5,000.00)			
1. GROSS RECEIPTS OR EARNINGS DERIVED FROM BUSINESS DURING THE PRECEDING YEAR (P1.00 for every P1,000.00)		P	115-
2. SALARIES OR GROSS RECEIPT OR EARNINGS DERIVED FROM EXERCISE OF PROFESSION OR PURSUIT OF ANY OCCUPATION (P1.00 for every P1,000)			
3. INCOME FROM REAL PROPERTY (P1.00 for every P1,000)			
Right Thumb Print 	TAXPAYER'S SIGNATURE 	TOTAL	P 120
		INTEREST	
		TOTAL AMOUNT PAID	P 120
MUNICIPAL / CITY TREASURER		(In words): One hundred twenty pesos	

DOP: 09.17.2020



Republic of the Philippines
Department of Environment and Natural Resources
Region IV - MIMAROPA
COMMUNITY ENVIRONMENT AND NATURAL RESOURCES OFFICE
Bgy. III (Poblacion), Roxas, Palawan
Contact No. 09171606578/ 09175028647
Email address: cenroroxaspal@denr.gov.ph

MEMORANDUM

For : The Community Environment and
Natural Resources Officer

From : The Investigating Officer

Subject : **INVESTIGATION REPORT**

Date : September 1, 2022

I am submitting this report in compliance with your instruction to conduct investigation on the attached request for Survey Authority.

SUBJECT LOT

The subject of this investigation are respective portion of Lot 71, Csd 4B-034985 situated at Bgy., III, Roxas, Palawan.

CLAIMANT

The claimant is Elyn B. ramirez, actual occupant and possessor of the subject lot.

ACTIVITIES UNDERTAKEN

Upon receipt of your instruction, I immediately conducted the investigation. The following were ascertained:

1. Previously surveyed, part of the cadastral map over which the LC was overlayed by the Surveys and Mapping Division (SMD), was printed and hereto attached along the LC certification (annex "B" to DMC-2019-10) prepared and its technical description also required by the SMD.
2. The Bgy. Certification attached as required in support of the claimants claims, was validated on site as evidenced by the attached geotagged photographs showing improvements introduced thereon.

FINDINGS AND RECOMMENDATION

Verifications, disclosed the following:

1. The subject lot is within the agricultural (alienable/disposable) lands. Attached is its confirmation by the Regional Office.
2. Respective portion thereof are maintained by the herein claimant.

I recommend granting of the survey authority desired.


ARNOLD V. GONZALES
Land Management Inspector/Investigating Officer

Geotag photos taken on Lot 71, Csd 4B-034985 in Bgy. III, Roxas, Palawan requested for issuance of Survey Authority by Elyn B. Ramirez



AUG. 22, 2022

Date

The Community Environment and
Natural Resources Officer
Roxas, Palawan

Sir/Ma'am:

May I have the honor to request the following:

() Ocular inspection/investigation

() GPS Reading

Lot No.: _____

Location: _____

() Certified photo copy/copies

() Technical Description/Cad Map/Sketch Plan

Lot No.: _____

() Location: _____

() Certification

() Land classification Status

() Land disposition status

Lot No. 71-CR-04-034985

Location PURAK SAMPAGUITA, BBL-3
ROXAS, PALAWAN

Purpose:

SURVEY AUTHORITY

() Others (Please specify)

SUBMITTED DOCUMENTS:

① SURVEY AUTHORITY FORM (e Sir Hilang)

② JOINT AFFIDAVIT OF 2 WITNESSES

③ COURT CLEARANCE OF LOT

④ NOTARIZED BAY. CERT. AS A CTMCL OCCUPANT

⑤ GOVT. ISSUED I.D (XEROX)

Very truly yours,

ELYN B. RAMINOS

Signature over Printed Name

Contact No.:

09460369738

Address:

PURAK PAB-SIA, BBL-4
ROXAS, PALAWAN

Requirements/Attachments

<input type="checkbox"/>
<input type="checkbox"/>
<input type="checkbox"/>
<input type="checkbox"/>
<input type="checkbox"/>

Barangay Certification

Waiver of Rights/Deed of Sale/Donation

Tax Declaration

SPA

Others _____





Republic of the Philippines
Department of Environment and Natural Resources
MIMAROPA Region
COMMUNITY ENVIRONMENT AND NATURAL RESOURCES OFFICE
Bgy. III, Poblacion, Roxas, Palawan
Contact No. 09171606578
Email Address: cenroroxaspalawan@denr.gov.ph

DOCUMENT ACTION INFORMATION FORM

Doc. Ref. No.: 2022-4133

Date and Time received:

08/22/2022 10:30:34 AM

From: ELYN B. RAMIREZ

Document Type: Letters

PUROK PAG-ASA, BGY. IV, ROXAS, PALAWAN

Subject: REQUEST FOR THE ISSUANCE OF SURVEY AUTHORITY FOR LOT NO. 71-CDS-04-034985 AT PUROK SAMPAGUITA, BGY. 3, ROXAS PAL

Attachment(s): JOINT AFFIDAVIT, I.D., COURT CLEARANCE, NOT. BGY. CERT.

Earmarked As:

Date:	From: <i>CE/UPD</i>	To: <i>EPS</i>
Action Recommended/Required: <input type="checkbox"/> For Action <input type="checkbox"/> For Approval <input type="checkbox"/> For Disbursement/ Payment <input type="checkbox"/> For Official Release <input type="checkbox"/> For Signature <input type="checkbox"/> For Review/ Recommendation <input type="checkbox"/> For Information, Record and File <input type="checkbox"/> For Indorsement to concerned Party(ies) <input type="checkbox"/> Return to Payee/Sender		Processing Time: <input type="checkbox"/> Urgent (w/in the day) <input type="checkbox"/> Priority (w/in 3 days) <input type="checkbox"/> Complex w/in 7 days w/in 20 days or shorter W/in ____ days or shorter
Other Instruction(s): <i>For A/A, pls. 8/22</i>		
Date: <i>8/22/22</i>	From: <i>ME</i>	To: <i>LMY</i>
Action Recommended/Required: <input checked="" type="checkbox"/> For Action <input type="checkbox"/> For Approval <input type="checkbox"/> For Disbursement/ Payment <input type="checkbox"/> For Official Release <input type="checkbox"/> For Signature <input type="checkbox"/> For Review/ Recommendation <input type="checkbox"/> For Information, Record and File <input type="checkbox"/> For Indorsement to concerned Party(ies) <input type="checkbox"/> Return to Payee/Sender		Processing Time: <input type="checkbox"/> Urgent (w/in the day) <input type="checkbox"/> Priority (w/in 3 days) <input type="checkbox"/> Complex w/in 7 days w/in 20 days or shorter W/in ____ days or shorter
Other Instruction(s): <i>[Signature]</i>		
Date:	From:	To:
Action Recommended/Required: <input type="checkbox"/> For Action <input type="checkbox"/> For Approval <input type="checkbox"/> For Disbursement/ Payment <input type="checkbox"/> For Official Release <input type="checkbox"/> For Signature <input type="checkbox"/> For Review/ Recommendation <input type="checkbox"/> For Information, Record and File <input type="checkbox"/> For Indorsement to concerned Party(ies) <input type="checkbox"/> Return to Payee/Sender		Processing Time: <input type="checkbox"/> Urgent (w/in the day) <input type="checkbox"/> Priority (w/in 3 days) <input type="checkbox"/> Complex w/in 7 days w/in 20 days or shorter W/in ____ days or shorter
Other Instruction(s):		
Date:	From:	To:
Action Recommended/Required: <input type="checkbox"/> For Action <input type="checkbox"/> For Approval <input type="checkbox"/> For Disbursement/ Payment <input type="checkbox"/> For Official Release <input type="checkbox"/> For Signature <input type="checkbox"/> For Review/ Recommendation <input type="checkbox"/> For Information, Record and File <input type="checkbox"/> For Indorsement to concerned Party(ies) <input type="checkbox"/> Return to Payee/Sender		Processing Time: <input type="checkbox"/> Urgent (w/in the day) <input type="checkbox"/> Priority (w/in 3 days) <input type="checkbox"/> Complex w/in 7 days w/in 20 days or shorter W/in ____ days or shorter
Other Instruction(s):		

Printed on 08/22/2022 11:14:42AM Received at: INFORMATION DESK/R Received by: BALTAR, APRIL



Republic of the Philippines
Department of Environmental and Natural Resources
Region IV
COMMUNITY ENVIROMENT AND NATURAL RESOURCES OFFICE
Roxas, Palawan

SUBJECT: Survey Authority for tract of
Public land located in _____

Survey Authority No. _____
Date _____

ENGR. GEORGE P. CASTILLO
Brgy. San Miguel,
Puerto Princesa City

Madam/Sir :

Pursuant to DENR Administrative order No.38 and upon evaluation of the request of _____ to avail of your services, authority is hereby granted to you to execute the survey hereof subject to relevant provision of the manual of lands surveys in the Philippines as amended and to the conditions stated at the back hereof.

Violations of any of the aforesaid condition shall invalidate this authority and damages that may result there from shall be your sole liability and professional responsibility.

Very Truly yours,

For and by authority of
The DENR Secretary:

Condition accepted:

(4) GEORGE P. CASTILLO
Geodetic Engineer
PRC Reg# 3700 (08-26-91)
LIC # 1636453 (01-05-22)

(3) PABLO L. CRUZ
CENRO

Above stated request confirmed:

(1) ELYN B. NAMINER
(Signature/Name of claimant)

Bgy. III, Roxas
(Address)

Ref _____
Cad Cost of P _____ paid
Under O.R. No. _____
Dated _____

Issuance of Survey Authority
Recommended:
(2) ARNOLD V. GONZALES
(Signature/Name)
Land Mgt. Inspector
(Position/Designation)

Ref.Insp./Inves./Report
Date _____

Note: For this survey Authority to be valid, the four (4) required signatures must be present