



Republic of the Philippines
Department of Environment and Natural Resources
MIMAROPA Region
Provincial Environment and Natural Resources Office
Bgy. Sta. Monica, Puerto Princesa City, Palawan
E-mail: penropalawan@denr.gov.ph
Telfax No. (048) 433-5638

October 24, 2022

MEMORANDUM

FOR : The Regional Executive Director
DENR-MIMAROPA Region
1515 L&S Bldg., Roxas Blvd.
Ermita, Manila

THRU : The OIC-ARD for Technical Services

FROM : The Provincial Environment and
Natural Resources Officer


SUBJECT : **ACTIVITY REPORT ON CONDUCTED AUTONOMOUS REEF
MONITORING STRUCTURE (ARMS) MONITORING AT
SNAKE ISLAND NCMCR ON OCTOBER 19, 2022**


Forwarded is the memorandum dated October 19, 2022 of Research Assistant Edilita B. Demonguitan of Snake Island NCMCR.

As per report, the monitoring was conducted on October 19, 2022 to check the condition of the ARMS unit in 12 meters' depth in the deployment area (09°54'34" N, 118°49'47" E). The team was composed of Snake Island NCMCR and PCSDS certified divers. The visibility is clear at 8 meters' depth with a sea temperature of 28 °C, sightings of one (1) snapper (Lutjanidae), two (2) grouper (Serranidae) and two (2) Sergeant-major (Pomacentridae) and new coral recruits and sponges were observed near the ARMS unit.

For information and record.




FELIZARDO B. CAYATOC

DENR-PALAWAN
PENRO-RECORDS
RELEASED
By 
Date: 24 OCT 2022 CN 22-2851



Republic of the Philippines
Department of Environment and Natural Resources
MIMAROPA Region
Provincial Environment and Natural Resources Office
Bgy. Sta. Monica, Puerto Princesa City, Palawan
E-mail: penropalawan@denr.gov.ph
Telfax No. (048) 433-5638

October 20, 2022

MEMORANDUM

FOR : The Provincial Environment and
Natural Resources Officer

THRU : The Chief,
Conservation and Development Section/SIMO

FROM : Edilita B. Demonguitan
Research Assistant, Snake Island NCMCR

SUBJECT : **ACTIVITY REPORT ON CONDUCTED AUTONOMOUS REEF
MONITORING STRUCTURE (ARMS) MONITORING AT
SNAKE ISLAND NCMCR ON OCTOBER 19, 2022**

Respectfully submitted is the activity report of the undersigned on ARMS monitoring activity in Snake Island – National Coastal and Marine Center for Research.

A monthly schedule for ARMS monitoring was set on October 19, 2022 to regularly check the condition of the ARMS unit after its redeployment activity on July 27, 2022. Marine Biologist Genesis Z. Ustares Research Assistant Jamael B. Masacal, Boat Captain Orlando S. Baylon, Snake Island NCMCR certified divers along with Mr. Martin Caligdong, a certified diver from PCSD, carried out this month's monitoring activity.

The ARMS was spotted in the deployment area of Station 2 with coordinates 09°54'34" N, 118°49'47" E in 12 meters' depth with a visibility of 8 meters and a sea temperature of 28°C and conducted appropriate actions. There's also sightings of one (1) snapper (Lutjanidae), two (2) grouper (Serranidae) and two (2) Sergeant-major (Pomacentridae). New coral recruits and sponges were also observed near the ARMS unit.

For your information and further instructions.


EDILITA B. DEMONGUITAN

Noted by:



RHODORA B. UBANI
Chief, CDS/SIMO



PHOTO DOCUMENTATION



Monitoring team bound to deployment area



Monitoring team bound to deployment area



Republic of the Philippines
Department of Environment and Natural Resources


MIMAROPA Region

Provincial Environment and Natural Resources Office


Bgy. Sta. Monica, Puerto Princesa City, Palawan

E-mail: penropalawan@denr.gov.ph

Telfax No. (048) 433-5638



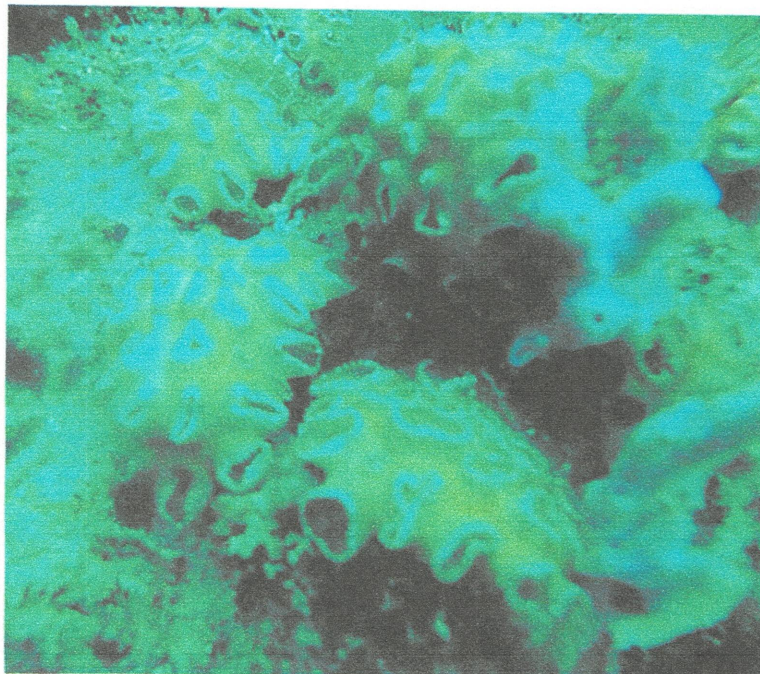

Research Assistant Jamael B. Masacal securing the ARMS unit



Secured ARMS unit at 12 meters' depth



Republic of the Philippines
Department of Environment and Natural Resources
MIMAROPA Region
Provincial Environment and Natural Resources Office
Bgy. Sta. Monica, Puerto Princesa City, Palawan
E-mail: penropalawan@denr.gov.ph
Telfax No. (048) 433-5638



Photos of sighted of new coral recruits near the ARMS unit