

24 October 2022

Department of Environment and Natural Resources - Regional Office IVB
Manila City 1045

Attention: **Dir. Lormelyn E. Claudio**
 Regional Executive Director

Subject: **Offshore Wind Energy Service Contracts of ACX3 Capital Holdings, Inc.**

Greetings!

ACX3 Capital Holdings, Inc. ("**ACX3**") is a Philippine holding corporation engaged in the development, operation, and maintenance of renewable energy projects in the Philippines. ACX3 is a subsidiary of NEXIF Energy, an independent developer and manager of power and infrastructure projects in South and Southeast Asia.

ACX3 presently has equity interests in two (2) solar PV projects in Calabanga, Camarines Sur and Bacolod City, Negros Occidental aggregating to 224 MWp. In addition, in August 2021, ACX3 was awarded five (5) Wind Energy Service Contracts ("**WESCs**") by the Department of Energy ("**DOE**") for the exclusive right to explore, develop, and utilize offshore wind energy within certain areas off the coast of Luzon ("**Contract Areas**").

ACX3 holds two (2) WESCs in Region V (i.e., San Miguel Bay Wind Power Project (500 MW) and Camia Bay Wind Power Project (500 MW) in Camarines Sur), two (2) WESCs in Region IV-A (i.e., Lucena Wind Power Project (475 MW) and Tayabas Bay Wind Power Project (275 MW) in Quezon), and one (1) WESC in Region IV-B (i.e., Lubang & Looc Wind Power Project (600 MW) in Occidental Mindoro) (collectively, the "**Projects**"). All the Projects are presently in the pre-development stage.

As you may be aware, the DOE is presently undertaking an offshore wind roadmap study and consultation process with various relevant government agencies (including the Department of Environment and Natural Resources - Regional Office IVB) which will result in the development of detailed guidelines for offshore wind development in the Philippines. These guidelines, inter-alia, are expected to set out in detail the development and permitting process for offshore wind developers during the pre-development and development stages

and are also expected to address key development aspects such as possessory rights at various stages of project development.

However, the release of the final guidelines by the DOE is only expected to be complete in 2023. In the interim, ACX3 intends to continue with the pre-development activities of the Projects and seeks your assistance for the same to ensure that the development of the Projects will not be challenged by other offshore activities. We humbly request your good office to please inform ACX3 of any present and future claims by third parties, including prior licenses, permits, or agreements issued, and applications submitted, to conduct any activity on areas which overlap with the Contract Areas for the Projects.

We have attached the maps with the technical description of the Contract Areas and details of the Projects as **Annex "A"**, for your reference.

We look forward in partnering with you to deliver a greener future for the Philippines. For any questions, you may reach us at the following:

Telephone: 02 8465 9200
Mobile: +639267315698
E-mail: Guian.Mascardo@nexif.com
Address: 20th Floor, Zuellig Building
Makati Avenue corner Paseo de Roxas
Makati City 1226

Best Regards,

ACX3 CAPITAL HOLDINGS, INC.

By:



Guian Carlo A. Mascardo
Project Development Manager

ANNEX A

Project Name	Location	Area (ha)	Capacity (MW)
San Miguel Bay Wind Power Project	Calabanga, Camarines Sur	6,237	475
Camia Bay Wind Power Project	Municipality of Ragay, Camarines Sur	6,075	500
Lucena Wind Power Project	Lucena, Province of Quezon	6,237	475
Tayabas Bay Wind Power Project	Tayabas, Province of Quezon	7,695	275
Lubang & Looc Wind Power Project	Lubang and Looc Island, Occidental Mindoro	27,054	800



Republic of the Philippines
DEPARTMENT OF ENERGY

CERTIFICATE OF REGISTRATION

Registration No. WESC 2021-07-162

This is to certify that the Department of Energy (DOE) has duly registered

ACX3 CAPITAL HOLDINGS INC.

as an RE Developer of Wind Energy Resources located in Offshore of Camarines Sur which is covered by Wind Energy Service Contract No. 2021-07-162 that took effect on the date specified below.

This Certificate of Registration shall serve as the basis of entitlement to incentives of ACX3 Capital Holdings Inc. under Republic Act No. 9513, otherwise known as the Renewable Energy Act of 2008 (Act), subject to performance of its obligations under the Contract and compliance with the provisions of the Act, its Implementing Rules and Regulations (IRR) and applicable DOE directives, circulars, and other issuances which may be promulgated from time to time by the DOE in pursuance of its powers under the Act.

This certification is issued consistent with the existing requirements provided under the Act, its IRR and pertinent DOE guidelines.

IN TESTIMONY WHEREOF, the seal of the DOE and the signature of its Secretary are hereunto affixed.

Given on this AUG 16 2021 in Taguig City, Metro Manila, Philippines.



Republic of the Philippines
DEPARTMENT OF ENERGY
IN REPLYING PLS. CITE:

DOE-AGC-21004904




ALFONSO G. CUSI
Secretary



Republic of the Philippines
DEPARTMENT OF ENERGY

San Miguel Bay Wind Power Project
ACX3 Capital Holdings Inc.
Offshore of Camarines Sur

Technical Description

A parcel of Wind Energy Contract Area being described as follows:

<u>Corner</u>	<u>Latitude</u>	<u>Longitude</u>
1	13° 55' 30" N	123° 13' 30" E
2	13° 55' 30" N	123° 16' 30" E
3	13° 53' 30" N	123° 16' 30" E
4	13° 53' 30" N	123° 15' 30" E
5	13° 49' 00" N	123° 15' 30" E
6	13° 49' 00" N	123° 13' 00" E
7	13° 47' 30" N	123° 13' 00" E
8	13° 47' 30" N	123° 11' 30" E
9	13° 49' 30" N	123° 11' 30" E
10	13° 49' 30" N	123° 12' 30" E
11	13° 50' 30" N	123° 12' 30" E
12	13° 50' 30" N	123° 13' 30" E

Situated Offshore of Camarines Sur.

Bounded on the west of wind energy service contract application area (WESC No. 2021-01-145) of Sitex Windkraft Corporation. and on all other sides by free wind areas.

More particularly described and located on Sheet No. 9-L-1 as block numbers 298 to 300, 328 to 330, 358 to 360, 388 to 390, 418 to 420, 448 to 450, 478 to 480, 508 to 510, 538 to 540, 568 to 570, 596 to 600, 626 to 630, 654 to 660, 684 to 686, 714 to 716, and 744 to 746; on Sheet No. 9-L-2 as block numbers, 271 to 273, 301 to 303, 331 to 333, 361 to 363, 391, 421, 451, 481, 511, 541, 571, 601, and 631, all of the DOE RE blocking map; and plotted on the attached map with number **CM-WND-2021-07-001**.

Containing an area of **SIX THOUSAND TWO HUNDRED THIRTY-SEVEN (6,237) HECTARES**, more or less.

Subject to the provisions of R.A. 9513 and DOE Circular Nos. 2009-05-0008, 2009-07-0011, and 2019-10-0013.

Note: The technical description of the contract area is based on submitted survey returns of Geodetic Engr. Christiana Afia A. Yeboah, on file at ISD-ITMS

Prepared by: A. N. Rivera
Validated by: R.C. Drapete/ A. A. Policarpio
Date: July 12, 2021

Approved by:

Herminio A. Ariola, CESO IV
Director, ITMS

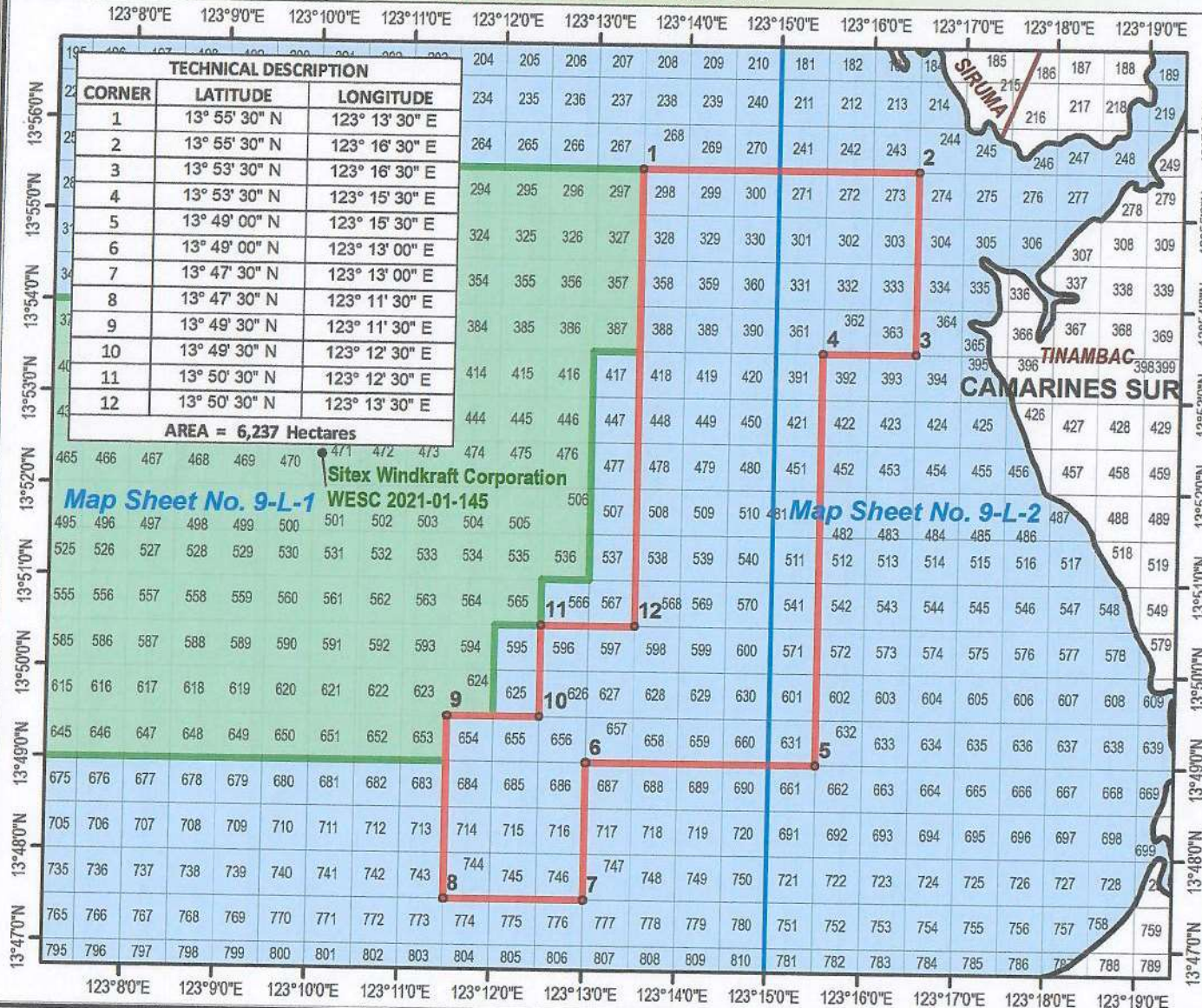
Page 1 of 1

SAN MIGUEL BAY WIND POWER PROJECT

ACX3 Capital Holdings Inc.

WIND ENERGY SERVICE CONTRACT

Offshore of Camarines Sur



Scale : 1:125,000

Legend :

- Provincial Boundary
- Municipal Boundary
- Other WESC
- Contract Area

Reference System: PRS '92

Nota:

- All energy resource contract and applied areas herein plotted are based on ITMS issued contract maps and verified applications as of 12 Jul 2021.
- Political boundaries are approximate, not authoritative, and subject to further research/validation.
- The source of information for protected areas, forest tenurial instrument, and Ancestral Domain is the Philippine Geospatial Project website and must be validated with BMB-DENR, FMB-DENR, and NCIP respectively. Also, reflected are layers from DENR and NCIP provided to ISD-ITMS

DEPARTMENT OF ENERGY
Information Technology and Management Services
Information Services Division

PREPARED BY: ANR
VERIFIED BY: AAB/AAP

APPROVED BY: H. A. Ariola
DATE PREPARED: 12 Jul 2021

POLYGON ID: _____

DBASE FILENAME: _____

MAP NO.: CM-WND-2021-07-001

[Handwritten signatures and initials]



Republic of the Philippines
DEPARTMENT OF ENERGY

CERTIFICATE OF REGISTRATION

Registration No. WESC 2021-07-164

This is to certify that the Department of Energy (DOE) has duly registered

ACX3 CAPITAL HOLDINGS INC.

as an RE Developer of Wind Energy Resources located in Offshore and Onshore of Camarines Sur which is covered by Wind Energy Service Contract No. 2021-07-164 that took effect on the date specified below.

This Certificate of Registration shall serve as the basis of entitlement to incentives of ACX3 Capital Holdings Inc. under Republic Act No. 9513, otherwise known as the Renewable Energy Act of 2008 (Act), subject to performance of its obligations under the Contract and compliance with the provisions of the Act, its Implementing Rules and Regulations (IRR) and applicable DOE directives, circulars, and other issuances which may be promulgated from time to time by the DOE in pursuance of its powers under the Act.

This certification is issued consistent with the existing requirements provided under the Act, its IRR and pertinent DOE guidelines.

IN TESTIMONY WHEREOF, the seal of the DOE and the signature of its Secretary are hereunto affixed.

Given on this AUG 16 2021 in Taguig City, Metro Manila, Philippines.



Republic of the Philippines
DEPARTMENT OF ENERGY
IN REPLYING PLS. CITE:

DOE-AGC-21004915




ALFONSO G. CUSI
Secretary



Republic of the Philippines
DEPARTMENT OF ENERGY

Camia Bay Wind Power Project
ACX3 Capital Holdings Inc.
Offshore and Onshore of Camarines Sur

Technical Description

A parcel of Wind Energy **Contract Area** being described as follows:

<u>Corner</u>	<u>Latitude</u>	<u>Longitude</u>
1	13° 46' 30" N	122° 43' 30" E
2	13° 46' 30" N	122° 46' 30" E
3	13° 46' 00" N	122° 46' 30" E
4	13° 46' 00" N	122° 47' 00" E
5	13° 45' 30" N	122° 47' 00" E
6	13° 45' 30" N	122° 48' 00" E
7	13° 45' 00" N	122° 48' 00" E
8	13° 45' 00" N	122° 49' 00" E
9	13° 44' 30" N	122° 49' 00" E
10	13° 44' 30" N	122° 49' 30" E
11	13° 44' 00" N	122° 49' 30" E
12	13° 44' 00" N	122° 50' 00" E
13	13° 43' 00" N	122° 50' 00" E
14	13° 43' 00" N	122° 50' 30" E
15	13° 40' 30" N	122° 50' 30" E
16	13° 40' 30" N	122° 50' 00" E
17	13° 40' 00" N	122° 50' 00" E
18	13° 40' 00" N	122° 49' 30" E
19	13° 39' 00" N	122° 49' 30" E
20	13° 39' 00" N	122° 48' 00" E
21	13° 43' 30" N	122° 48' 00" E
22	13° 43' 30" N	122° 47' 00" E
23	13° 44' 00" N	122° 47' 00" E
24	13° 44' 00" N	122° 46' 00" E
25	13° 45' 00" N	122° 46' 00" E
26	13° 45' 00" N	122° 45' 00" E
27	13° 45' 30" N	122° 45' 00" E
28	13° 45' 30" N	122° 44' 30" E
29	13° 46' 00" N	122° 44' 30" E
30	13° 46' 00" N	122° 43' 30" E

Situated Offshore and Onshore of Camarines Sur.

Bounded on all sides by free wind areas.

More particularly described and located on Sheet No. 9-K-3 as block numbers 838, 839, 840, and 870; on Sheet No. 9-K-4 as block numbers 811 to 813, 841 to 844, and 871 to 876; on Sheet No. 9-K-8 as block numbers 3 to 8, 33 to 39, 65 to 70, 97 to 100, 127 to 131, 157 to 161, 187 to 191, 217 to 221, 247 to 251, 277 to 280, 307 to 309, and 337 to 339, all of the DOE RE blocking map; and plotted on the attached map with number **CM-WND-2021-07-003**.

Containing an area of **SIX THOUSAND SEVENTY-FIVE (6,075) HECTARES**, more or less.

Subject to the provisions of R.A. 9513 and DOE Circular Nos. 2009-05-0008, 2009-07-0011, and 2019-10-0013.

Note: The technical description of the contract area is based on submitted survey returns of Geodetic Engr. Christiana Afia A. Yeboah, on file at ISD-ITMS

Prepared by:

A. N. Rivera

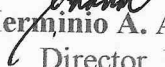
Validated by:

R.C. Drapete/ A. A. Policarpio

Date :

July 12, 2021

Approved by:

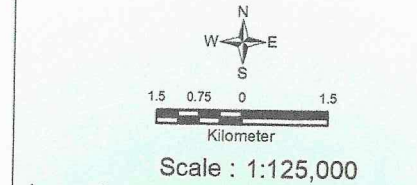
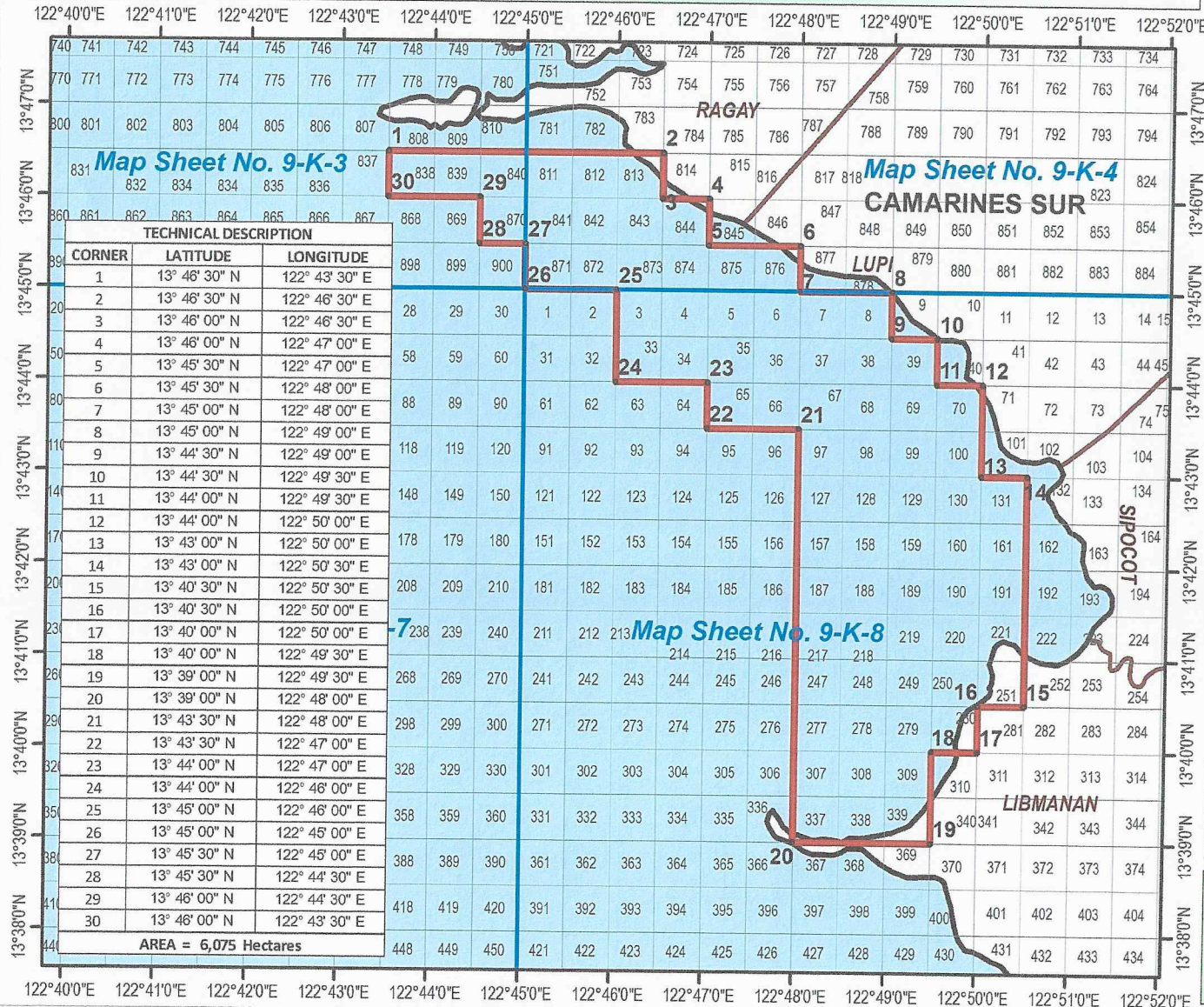

Herminio A. Ariola, CESO IV
Director, ITMS

CAMIA BAY WIND POWER PROJECT

ACX3 Capital Holdings Inc.

WIND ENERGY SERVICE CONTRACT

Offshore and Onshore of Camarines Sur



- Legend :
- Provincial Boundary
 - Municipal Boundary
 - Contract Area

Reference System: PRS '92

Note:
 1. All energy resource contract and applied areas herein plotted are based on ITMS issued contract maps and verified applications as of 12 Jul 2021.
 2. Political boundaries are approximate, not authoritative, and subject to further research/validation.
 3. The source of information for protected areas, forest tenurial instrument, and Ancestral Domain is the Philippine Geoportal Project website and must be validated with BMB-DENR, FMB-DENR, and NCIP respectively. Also, reflected are layers from DENR and NCIP provided to ISD-ITMS



DEPARTMENT OF ENERGY
 Information Technology and Management Services
 Information Services Division

PREPARED BY: ANR
 APPROVED BY: H. A. Ariola
 VERIFIED BY: RDB/AAP
 DATE PREPARED: 12 July 2021

POLYGON ID: _____
 DBASE FILENAME: _____
 MAP NO.: CM-WND-2021-07-003



Republic of the Philippines
DEPARTMENT OF ENERGY

CERTIFICATE OF REGISTRATION

Registration No. WESC 2021-07-163

This is to certify that the Department of Energy (DOE) has duly registered

ACX3 CAPITAL HOLDINGS INC.

as an RE Developer of Wind Energy Resources located in Offshore and Onshore of Province of Quezon which is covered by Wind Energy Service Contract No. 2021-07-163 that took effect on the date specified below.

This Certificate of Registration shall serve as the basis of entitlement to incentives of ACX3 Capital Holdings Inc. under Republic Act No. 9513, otherwise known as the Renewable Energy Act of 2008 (Act), subject to performance of its obligations under the Contract and compliance with the provisions of the Act, its Implementing Rules and Regulations (IRR) and applicable DOE directives, circulars, and other issuances which may be promulgated from time to time by the DOE in pursuance of its powers under the Act.

This certification is issued consistent with the existing requirements provided under the Act, its IRR and pertinent DOE guidelines.

IN TESTIMONY WHEREOF, the seal of the DOE and the signature of its Secretary are hereunto affixed.

Given on this **AUG 16 2021** *in Taguig City, Metro Manila, Philippines.*



Republic of the Philippines
DEPARTMENT OF ENERGY
IN REPLYING PLS. CITE:

DOE-AGC-21004921




ALFONSO G. CUSI
Secretary



Republic of the Philippines
DEPARTMENT OF ENERGY

**Lucena Wind Power Project
ACX3 Capital Holdings Inc.
Offshore and Onshore of Quezon**

Technical Description

A parcel of Wind Energy **Contract Area** being described as follows:

<u>Corner</u>	<u>Latitude</u>	<u>Longitude</u>
1	13° 50' 30" N	121° 28' 30" E
2	13° 50' 30" N	121° 29' 00" E
3	13° 51' 00" N	121° 29' 00" E
4	13° 51' 00" N	121° 30' 00" E
5	13° 51' 30" N	121° 30' 00" E
6	13° 51' 30" N	121° 31' 00" E
7	13° 52' 00" N	121° 31' 00" E
8	13° 52' 00" N	121° 32' 00" E
9	13° 52' 30" N	121° 32' 00" E
10	13° 52' 30" N	121° 33' 30" E
11	13° 53' 00" N	121° 33' 30" E
12	13° 53' 00" N	121° 34' 30" E
13	13° 53' 30" N	121° 34' 30" E
14	13° 53' 30" N	121° 35' 30" E
15	13° 54' 00" N	121° 35' 30" E
16	13° 54' 00" N	121° 36' 30" E
17	13° 53' 30" N	121° 36' 30" E
18	13° 53' 30" N	121° 37' 00" E
19	13° 52' 30" N	121° 37' 00" E
20	13° 52' 30" N	121° 37' 30" E
21	13° 51' 00" N	121° 37' 30" E
22	13° 51' 00" N	121° 33' 30" E
23	13° 50' 30" N	121° 33' 30" E
24	13° 50' 30" N	121° 32' 00" E
25	13° 50' 00" N	121° 32' 00" E
26	13° 50' 00" N	121° 30' 30" E
27	13° 49' 00" N	121° 30' 30" E
28	13° 49' 00" N	121° 28' 30" E

Situated Offshore and Onshore of Quezon.

Page 1 of 2

Bounded on all sides by free wind areas.

More particularly described and located on Sheet No. 9-J-2 as block numbers 569, 570, 598 to 600, 628 to 630, and 658 to 660; on Sheet No. 9-J-3 as block numbers, 372, 373, 400 to 404, 428 to 434, 455 to 465, 483 to 495, 511 to 525, 541 to 547, 571 to 574, 601, and 631, all of the DOE RE blocking map; and plotted on the attached map with number **CM-WND-2021-07-002**.

Containing an area of **SIX THOUSAND TWO HUNDRED THIRTY-SEVEN (6,237) HECTARES**, more or less.

Subject to the provisions of R.A. 9513 and DOE Circular Nos. 2009-05-0008, 2009-07-0011, and 2019-10-0013.

Note: The technical description of the contract area is based on submitted survey returns of Geodetic Engr. Christiana Afia A. Yeboah, on file at ISD-ITMS

Prepared by:

A. N. Rivera


Validated by:

R.C. Drapete/ A. A. Policarpio

Date :

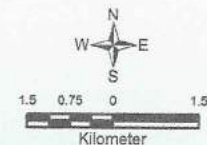
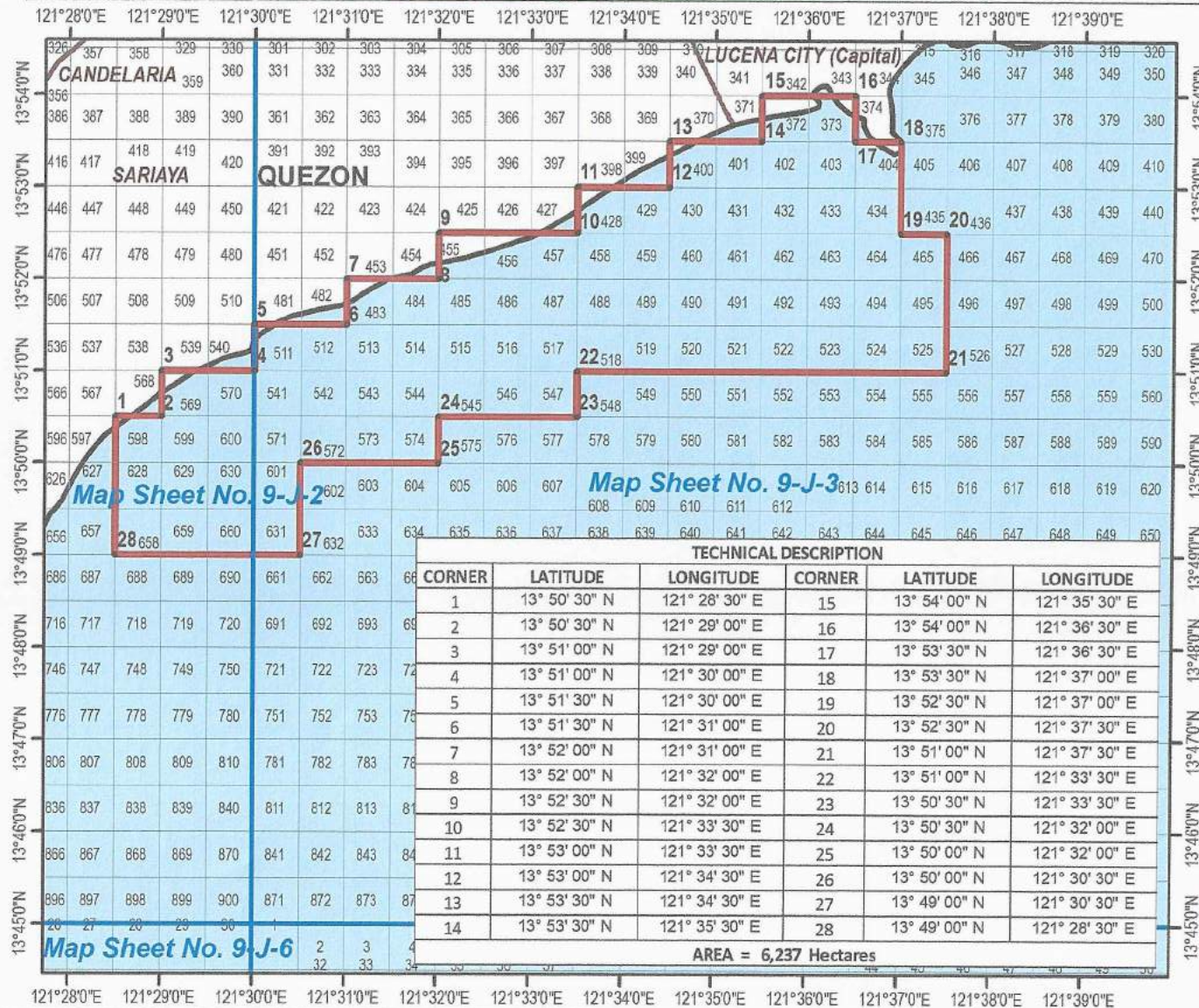
July 12, 2021

Approved by:


Herminio A. Ariola, CESO IV
Director, ITMS

LUCENA WIND POWER PROJECT

ACX3 Capital Holdings Inc.
WIND ENERGY SERVICE CONTRACT
Offshore and Onshore of Quezon



Scale : 1:125,000

Legend :

- Provincial Boundary
- Municipal Boundary
- Contract Area

Reference System: PRS '92

Note:
1. All energy resource contract and applied areas herein plotted are based on ITMS issued contract maps and verified applications as of 12 Jul 2021.
2. Political boundaries are approximate, not authoritative, and subject to further research/validation.
3. The source of information for protected areas, forest tenurial instrument, and Ancestral Domain is the Philippine Geoportal Project website and must be validated with BMB-DENR, FMB-DENR, and NCIP respectively. Also, reflected are layers from DENR and NCIP provided to ISD-ITMS



DEPARTMENT OF ENERGY
Information Technology and Management Services
Information Services Division

PREPARED BY: ANR

APPROVED BY: H. A. Ariola

VERIFIED BY: RCD/AAP

DATE PREPARED: 12 Jul 2021

POLYGON ID:

DBASE FILENAME:

MAP NO.: CM-WND-2021-07-002



Republic of the Philippines
DEPARTMENT OF ENERGY

CERTIFICATE OF REGISTRATION

Registration No. WESC 2021-07-165

This is to certify that the Department of Energy (DOE) has duly registered

ACX3 CAPITAL HOLDINGS INC.

as an RE Developer of Wind Energy Resources located in Offshore of Quezon which is covered by Wind Energy Service Contract No. 2021-07-165 that took effect on the date specified below.

This Certificate of Registration shall serve as the basis of entitlement to incentives of ACX3 Capital Holdings Inc. under Republic Act No. 9513, otherwise known as the Renewable Energy Act of 2008 (Act), subject to performance of its obligations under the Contract and compliance with the provisions of the Act, its Implementing Rules and Regulations (IRR) and applicable DOE directives, circulars, and other issuances which may be promulgated from time to time by the DOE in pursuance of its powers under the Act.

This certification is issued consistent with the existing requirements provided under the Act, its IRR and pertinent DOE guidelines.

IN TESTIMONY WHEREOF, the seal of the DOE and the signature of its Secretary are hereunto affixed.

Given on this AUG 16 2021 in Taguig City, Metro Manila, Philippines.



Republic of the Philippines
DEPARTMENT OF ENERGY
IN REPLYING PLS. CITE:

DOE-AGC-21004927




ALFONSO G. CUSI
Secretary



Republic of the Philippines
DEPARTMENT OF ENERGY

Tayabas Bay Offshore Wind Power Project
ACX3 Capital Holdings Inc.
Offshore of Quezon

Technical Description

A parcel of Wind Energy Contract Area being described as follows:

<u>Corner</u>	<u>Latitude</u>	<u>Longitude</u>
1	13° 53' 30" N	121° 48' 30" E
2	13° 53' 30" N	121° 51' 00" E
3	13° 53' 00" N	121° 51' 00" E
4	13° 53' 00" N	121° 52' 00" E
5	13° 52' 30" N	121° 52' 00" E
6	13° 52' 30" N	121° 53' 00" E
7	13° 52' 00" N	121° 53' 00" E
8	13° 52' 00" N	121° 53' 30" E
9	13° 51' 00" N	121° 53' 30" E
10	13° 51' 00" N	121° 53' 00" E
11	13° 49' 30" N	121° 53' 00" E
12	13° 49' 30" N	121° 52' 00" E
13	13° 48' 30" N	121° 52' 00" E
14	13° 48' 30" N	121° 49' 00" E
15	13° 49' 00" N	121° 49' 00" E
16	13° 49' 00" N	121° 48' 00" E
17	13° 49' 30" N	121° 48' 00" E
18	13° 49' 30" N	121° 47' 00" E
19	13° 51' 00" N	121° 47' 00" E
20	13° 51' 00" N	121° 47' 30" E
21	13° 51' 30" N	121° 47' 30" E
22	13° 51' 30" N	121° 48' 00" E
23	13° 52' 30" N	121° 48' 00" E
24	13° 52' 30" N	121° 48' 30" E

Situated offshore of Quezon.

Bounded on all sides by free wind areas.

More particularly described and located on Sheet No. 9-J-4 as block numbers 398 to 402, 428 to 434, 457 to 466, 487 to 497, 516 to 527, 545 to 556, 575 to 586, 605 to 616, 637 to 644, and 669

to 674, all of the DOE RE blocking map; and plotted on the attached map with number **CM-WND-2021-07-004**.

Containing an area of **SEVEN THOUSAND SIX HUNDRED NINETY-FIVE (7,695) HECTARES**, more or less.

Subject to the provisions of R.A. 9513 and DOE Circular Nos. 2009-05-0008, 2009-07-0011, and 2019-10-0013.

Note: The technical description of the contract area is based on submitted survey returns of Geodetic Engr. Christiana Afia A. Yeboah, on file at ISD-ITMS

Prepared by:

A. N. Rivera

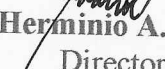
Validated by:

R.C. Drapete/ A. A. Policarpio

Date :

July 12, 2021

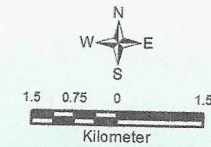
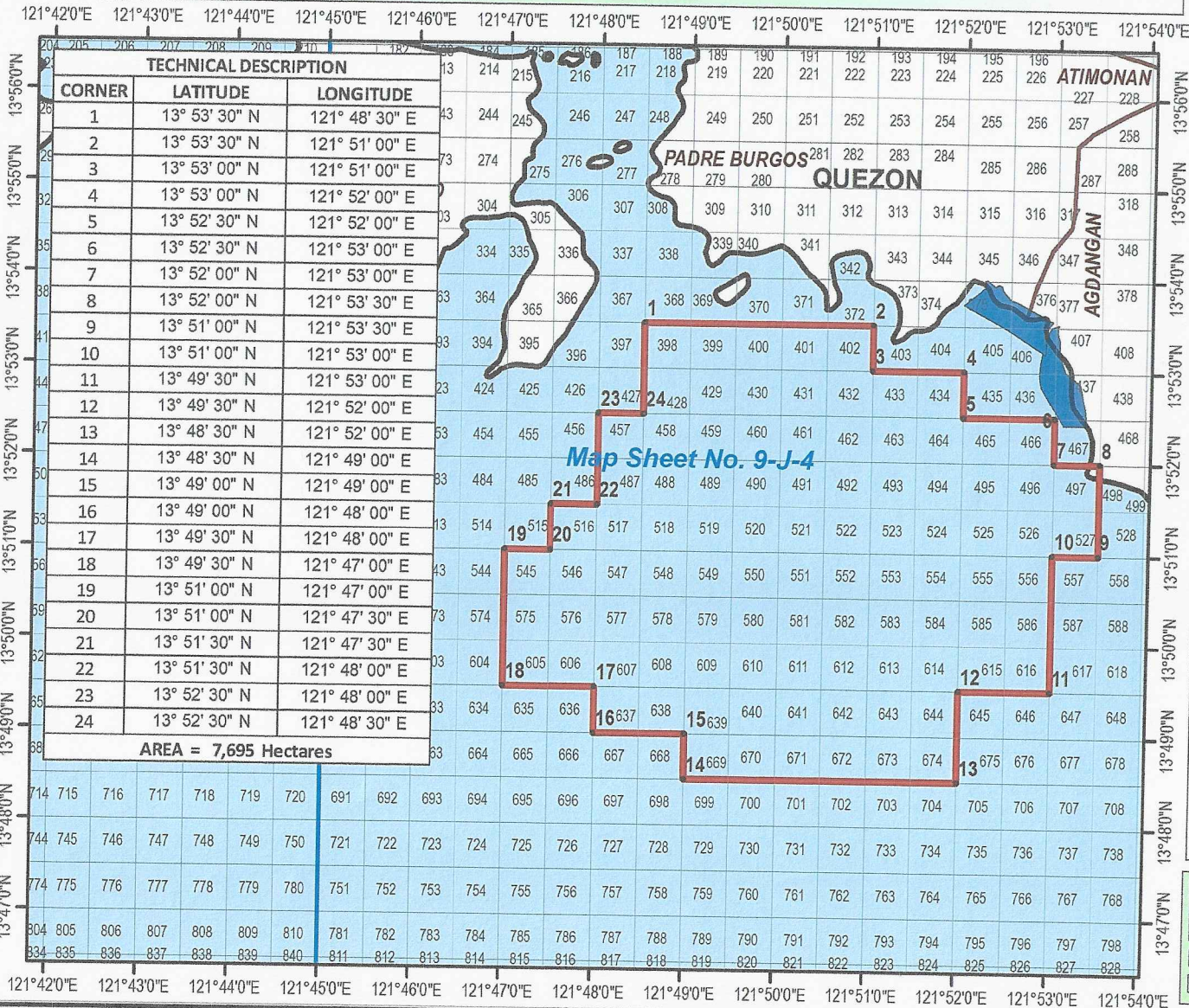
Approved by:


Herminio A. Ariola, CESO IV
Director, ITMS

TAYABAS BAY OFFSHORE WIND POWER PROJECT

ACX3 Capital Holdings Inc.
WIND ENERGY SERVICE CONTRACT

Offshore of Quezon



Scale : 1:125,000

Legend :

- Provincial Boundary
- Municipal Boundary
- FMB's Tenured Area (CBFMA)
- Contract Area

Reference System: PRS '92

Note:
1. All energy resource contract and applied areas herein plotted are based on ITMS issued contract maps and verified applications as of 12 Jul 2021.
2. Political boundaries are approximate, not authoritative, and subject to further research/validation.
3. The source of information for protected areas, forest tenurial instrument, and Ancestral Domain is the Philippine Geospatial Project website and must be validated with BMB-DENR, FMB-DENR, and NCIP respectively. Also, reflected are layers from DENR and NCIP provided to ISD-ITMS



DEPARTMENT OF ENERGY
Information Technology and Management Services
Information Services Division

PREPARED BY: ANR/ [Signature] APPROVED BY: H.A. Ariola [Signature]
VERIFIED BY: RCD/ AAP [Signature] DATE PREPARED: 12 July 2021

POLYGON ID:

DBASE FILENAME:

MAP NO.: CM-WND-2021-07-004



Republic of the Philippines
DEPARTMENT OF ENERGY

CERTIFICATE OF REGISTRATION

Registration No. WESC 2021-07-167

This is to certify that the Department of Energy (DOE) has duly registered

ACX3 CAPITAL HOLDINGS INC.

as an RE Developer of Wind Energy Resources located in Offshore and Onshore of Occidental Mindoro which is covered by Wind Energy Service Contract No. 2021-07-167 that took effect on the date specified below.

This Certificate of Registration shall serve as the basis of entitlement to incentives of ACX3 Capital Holdings Inc. under Republic Act No. 9513, otherwise known as the Renewable Energy Act of 2008 (Act), subject to performance of its obligations under the Contract and compliance with the provisions of the Act, its Implementing Rules and Regulations (IRR) and applicable DOE directives, circulars, and other issuances which may be promulgated from time to time by the DOE in pursuance of its powers under the Act.

This certification is issued consistent with the existing requirements provided under the Act, its IRR and pertinent DOE guidelines.

IN TESTIMONY WHEREOF, the seal of the DOE and the signature of its Secretary are hereunto affixed.

Given on this AUG 16 2021 in Taguig City, Metro Manila, Philippines.



Republic of the Philippines
DEPARTMENT OF ENERGY
IN REPLYING PLS. CITE:

DOE-AGC-21004910




ALFONSO G. CUSI
Secretary



Republic of the Philippines
DEPARTMENT OF ENERGY

Lubang and Looc Wind Power Project
ACX3 Capital Holdings Inc.
Offshore of Occidental Mindoro

Technical Description

A parcel of Wind Energy Contract Area being described as follows:

<u>Corner</u>	<u>Latitude</u>	<u>Longitude</u>
1	13° 52' 00" N	120° 10' 00" E
2	13° 52' 00" N	120° 14' 30" E
3	13° 54' 30" N	120° 14' 30" E
4	13° 54' 30" N	120° 16' 30" E
5	13° 55' 00" N	120° 16' 30" E
6	13° 55' 00" N	120° 22' 30" E
7	13° 41' 00" N	120° 22' 30" E
8	13° 41' 00" N	120° 17' 30" E
9	13° 47' 00" N	120° 17' 30" E
10	13° 47' 00" N	120° 20' 00" E
11	13° 50' 30" N	120° 20' 00" E
12	13° 50' 30" N	120° 16' 00" E
13	13° 50' 00" N	120° 16' 00" E
14	13° 50' 00" N	120° 10' 00" E

Situated offshore of Occidental Mindoro.

Bounded on all sides by free wind areas.

More particularly described and located on Sheet No. 9-I-1 as block numbers 360, 390, 420, 450, 480, 501 to 510, 531 to 540, 561 to 570, and 591 to 600; on Sheet No. 9-I-2 as block numbers 304 to 315, 331 to 345, 361 to 375, 391 to 405, 421 to 435, 451 to 465, 481 to 495, 511 to 525, 541 to 555, 571, 572, 581 to 585, 611 to 615, 641 to 645, 671 to 675, 701 to 705, 731 to 735, 761 to 765, 786 to 795, 816 to 825, 846 to 855, 876 to 885; on Sheet No. 9-I-6 as block numbers 6 to 15, 36 to 45, 66 to 75, 96 to 105, 126 to 135, 156 to 165, 186 to 195, and 216 to 225, all of the DOE RE blocking map; and plotted on the attached map with number **CM-WND-2021-07-007**.

Containing an area of **TWENTY-SEVEN THOUSAND FIFTY-FOUR (27,054) HECTARES**, more or less.

Subject to the provisions of R.A. 9513 and DOE Circular Nos. 2009-05-0008, 2009-07-0011, and 2019-10-0013.

Note: The technical description of the contract area is based on submitted survey returns of Geodetic Engr. Christiana Afia A. Yeboah, on file at ISD-ITMS

Prepared by: A. N. Rivera

Validated by: R. C. Drapete/ A. A. Policarpio
Date : July 26, 2021

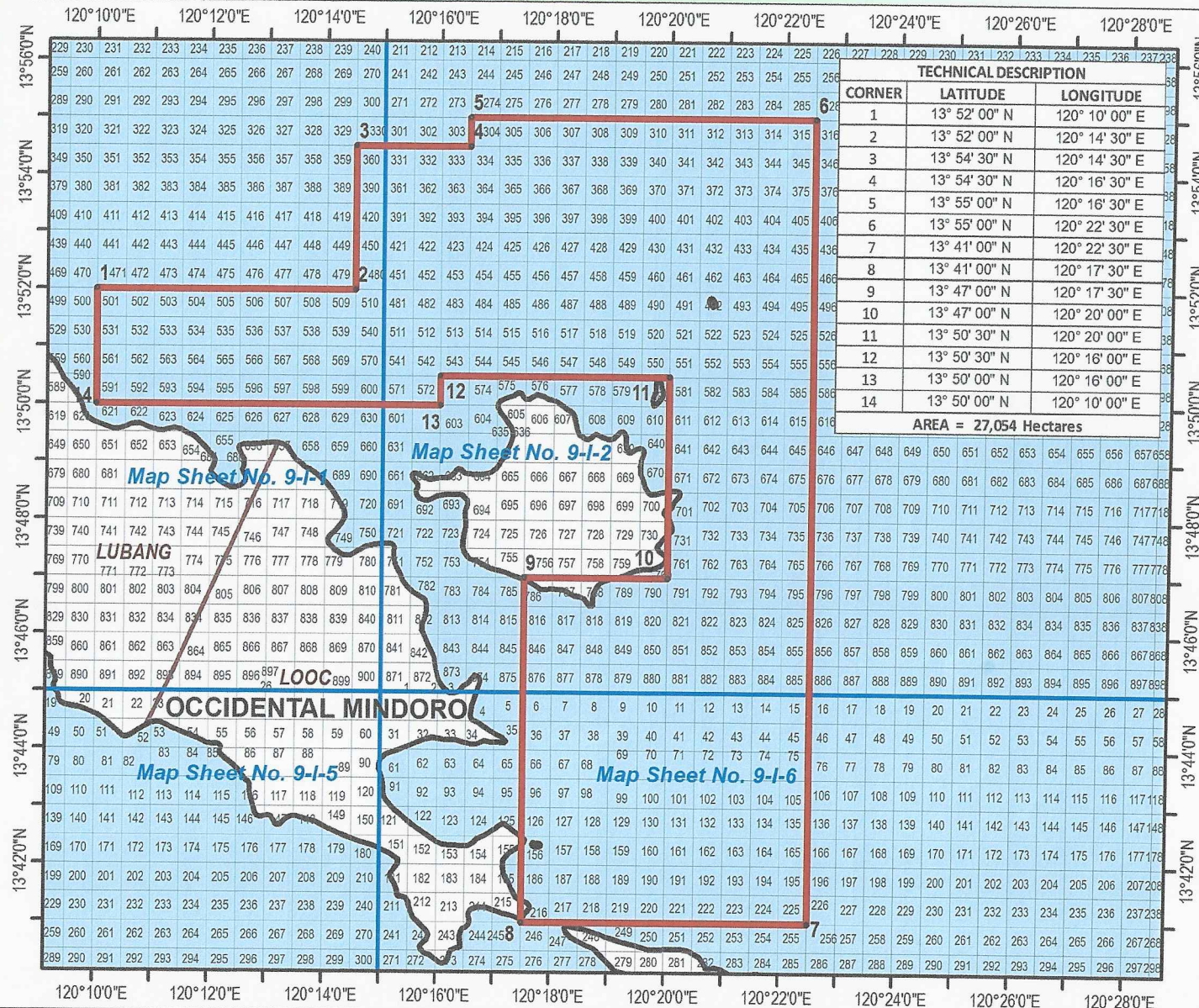
Approved by:
Herminio A. Ariola, CESO IV
Director, ITMS

LUBANG AND LOOC WIND POWER PROJECT

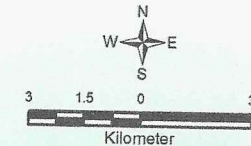
ACX3 Capital Holdings Inc.

WIND ENERGY SERVICE CONTRACT

Offshore of Occidental Mindoro



TECHNICAL DESCRIPTION		
CORNER	LATITUDE	LONGITUDE
1	13° 52' 00" N	120° 10' 00" E
2	13° 52' 00" N	120° 14' 30" E
3	13° 54' 30" N	120° 14' 30" E
4	13° 54' 30" N	120° 16' 30" E
5	13° 55' 00" N	120° 16' 30" E
6	13° 55' 00" N	120° 22' 30" E
7	13° 41' 00" N	120° 22' 30" E
8	13° 41' 00" N	120° 17' 30" E
9	13° 47' 00" N	120° 17' 30" E
10	13° 47' 00" N	120° 20' 00" E
11	13° 50' 30" N	120° 20' 00" E
12	13° 50' 30" N	120° 16' 00" E
13	13° 50' 00" N	120° 16' 00" E
14	13° 50' 00" N	120° 10' 00" E
AREA = 27,054 Hectares		



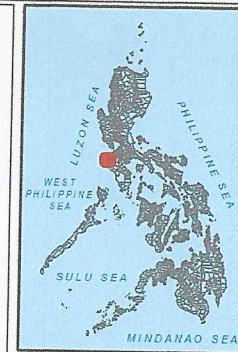
Scale : 1:200,000

Legend :

- RE Block
- RE Map Sheet
- Provincial Boundary
- Municipal Boundary
- Contract Area

Reference System: PRS '92

- Note:
1. All energy resource contract and applied areas herein plotted are based on ITMS issued contract maps and verified applications as of 26 Jul 2021.
 2. Political boundaries are approximate, not authoritative, and subject to further research/validation.
 3. The source of information for protected areas, forest tenurial instrument, and Ancestral Domain is the Philippine Geoportal Project website and must be validated with BMB-DENR, FMB-DENR, and NCIP respectively. Also, reflected are layers from DENR and NCIP provided to ISD-ITMS



DEPARTMENT OF ENERGY
Information Technology and Management Services
Information Services Division

PREPARED BY: ANR
VERIFIED BY: RCO/AAP
APPROVED BY: H. A. Ariola
DATE PREPARED: 26 Jul 2021

POLYGON ID:

DBASE FILENAME:

MAP NO.: CM-WND-2021-07-007