



Republic of the Philippines
Department of Environment and Natural Resources
MIMAROPA Region
Provincial Environment and Natural Resources Office
Bgy. Sta. Monica, Puerto Princesa City, Palawan
E-mail: penropalawan@denr.gov.ph
Telfax No. (048) 433-5638

September 23, 2022

MEMORANDUM

FOR : The Regional Executive Director
DENR-MIMAROPA Region
1515 L&S Bldg., Roxas Blvd.
Ermita, Manila

THRU : The ARD for Technical Services

FROM : The Provincial Environment and
Natural Resources Officer

SUBJECT : **ACTIVITY REPORT ON CONDUCTED AUTONOMOUS REEF
MONITORING STRUCTURE (ARMS) MONITORING AT
SNAKE ISLAND NCMCR ON SEPTEMBER 21, 2022**

Forwarded is the memorandum dated September 22, 2022 of Research Assistant Edilita B. Demonguitan of Snake Island NCMCR.

As per report, the monitoring was conducted on September 21, 2022 to check the condition of the ARMS unit in 18 meters' depth in the deployment area (09°54'34" N, 118°49'47" E). The team was composed of Snake Island NCMCR and PCSDS certified divers. The visibility is clear at 10 meters' depth with a sea temperature of 28 °C, sightings of one (1) Pomacentridae, one (1) Lethrinidae and one (1) Wrasse (Labridae). and new coral recruits and sponges were observed near the ARMS unit.

For information and record.




FELIZARDO B. CAYATOG

DENR-PALAWAN
PENRO-RECORDS
RELEASED
By 
Date: 03 OCT 2022 CN 22-2340



Republic of the Philippines
Department of Environment and Natural Resources
MIMAROPA Region
Provincial Environment and Natural Resources Office
Bgy. Sta. Monica, Puerto Princesa City, Palawan
E-mail: penropalawan@denr.gov.ph
Telfax No. (048) 433-5638

September 22, 2022

MEMORANDUM

FOR : The Provincial Environment and
Natural Resources Officer

THRU : The Chief,
Conservation and Development Section/SIMO

FROM : Edilita B. Demonguitan
Research Assistant, Snake Island NCMCR

SUBJECT : **ACTIVITY REPORT ON CONDUCTED AUTONOMOUS REEF
MONITORING STRUCTURE (ARMS) MONITORING AT
SNAKE ISLAND NCMCR ON SEPTEMBER 21, 2022**

Respectfully submitted is the activity report of the undersigned on ARMS monitoring activity in Snake Island – National Coastal and Marine Center for Research.

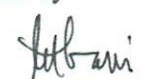
A monthly schedule for ARMS monitoring was set on September 21, 2022 to regularly check the condition of the ARMS unit after its redeployment activity on July 27, 2022. Research Assistant Jamael B. Masacal and Boat Captain Orlando S. Baylon, Snake Island NCMCR certified divers, carried out this month's monitoring activity.

The ARMS was spotted in the deployment area of Station 2 with coordinates 09°54'34" N, 118°49'47" E in 15 meters' depth with a visibility of 10 meters and a sea temperature of 28°C and conducted appropriate actions. There's also sightings of one (1) Pomacentridae, one (1) Lethrinidae and one (1) Wrasse (Labridae). New coral recruits and sponges were also observed near the ARMS unit.

For your information and further instructions.


EDILITA B. DEMONGUITAN

Noted by:


RHODORA B. UBANI
Chief, CDS/SIMO




Republic of the Philippines
Department of Environment and Natural Resources
MIMAROPA Region
Provincial Environment and Natural Resources Office
Bgy. Sta. Monica, Puerto Princesa City, Palawan
E-mail: penropalawan@denr.gov.ph
Telfax No. (048) 433-5638

PHOTO DOCUMENTATION




Monitoring team bound to deployment area





Boat Captain Orlando S. Baylon securing the ARMS unit



Republic of the Philippines
Department of Environment and Natural Resources
MIMAROPA Region
Provincial Environment and Natural Resources Office
Bgy. Sta. Monica, Puerto Princesa City, Palawan
E-mail: penropalawan@denr.gov.ph
Telfax No. (048) 433-5638



Boat Captain Orlando S. Baylon securing the ARMS unit



Secured ARMS unit at 18 meters' depth