



Republic of the Philippines
Department of Environment and Natural Resources
Region IV- MIMAROPA
COMMUNITY ENVIRONMENT AND NATURAL RESOURCES OFFICE
Bgy. Sta. Monica, Puerto Princesa City

September 27, 2022

MEMORANDUM

FOR : The Regional Executive Director
DENR-MIMAROPA Region
1515 L & S Bldg., Roxas Blvd.,
Ermita, Manila

THRU : The Provincial Environment and
and Natural Resources Officer
Sta. Monica, Puerto Princesa City

FROM : The OIC-Community Environment and
Natural Resources Officer

SUBJECT : **EFFECTS OF SUPER TYPHOON KARDING WITHIN THE
ADMINISTRATIVE JURISDICTION OF CENRO PUERTO
PRINCESA CITY**


Super Typhoon Karding with the international name Noru entered the Philippine Area of Responsibility (PAR) on 26 of September 2022. Based on the CDRRM report of Puerto Princesa City the center of the eye of Typhoon Karding was estimated at 400 Km West of Dagupan City, Pangasinan with a maximum sustained winds of 140 Km/h near the center and gustiness of up to 170 Km/h.


Pursuant to Executive Order No. 6 series of 2022 signed by Deputy Executive Secretary Charlito Zamora dated September 25, 2022 classes in public and private schools and government offices is suspended on September 26, 2022 in different parts of the country including MIMAROPA.

Based on the report of the Provincial Disaster Risk Reduction and Management Office (PDRRMO) of Palawan and the City Disaster Risk Reduction and Management Division of Puerto Princesa (CDRRMD) no significant effect or damaged was observed in the City of Puerto Princesa and the Municipalities of Aborlan, Cuyo, Agutaya, Magsaysay, Cagayancillo and Kalayaan Group of Island which are within the Administrative Jurisdiction of DENR-CENRO Puerto Princesa City.

Attached is a copy of report of the PDRRMO of Palawan and CDRRMD of Puerto Princesa City.

For information, and reference.




PEDRO A. VELASCO



FOR : ALL PDRRM COUNCIL MEMBERS, ROCD, DILG, PIO AND
OTHER DRRM STAKE HOLDERS

FROM : PALAWAN EOC

SUBJECT : SITREP #10 RE EFFECTS FOR TROPICAL CYCLONE KARDING / SW
MONSOON

DATE/TIME : 26 SEPTEMBER 2022 5:00PM

Source : MDRRMO and MEMBER AGENCIES

I. SITUATION OVERVIEW

A. CHRONOLOGY AND TRACKING

TYPHOON KARDING (NORU)

Issued at 05:00 pm, 26 September 2022
(Valid for broadcast until the next advisory
to be issued at 11:00 PM today)

TYPHOON "KARDING" SLIGHTLY
INTENSIFIES WHILE MOVING OVER
THE WEST PHILIPPINE SEA

Location of Center (7:00 AM)

The center of the eye of Typhoon
KARDING was estimated based on all
available data at 425 km West of
Dagupan City, Pangasinan (15.9 °N,
116.4 °E)

Intensity

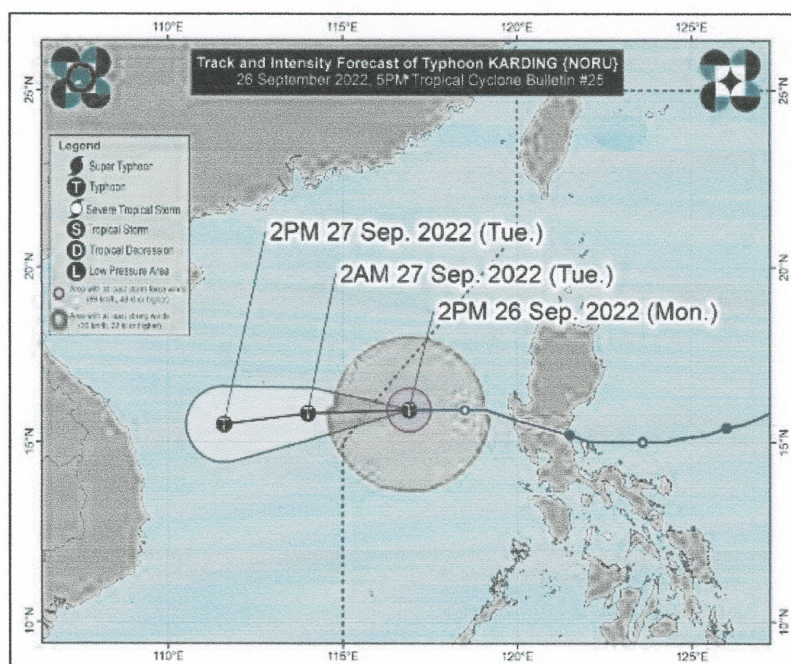
Maximum sustained winds of 140 km/h near the center and gustiness of up to 170 km/h

Present Movement

Moving Westward at 30 km/h

Extent of Tropical Cyclone Winds

Strong to typhoon-force winds extend outwards up to 260 km from the center



HAZARDS AFFECTING LAND AREAS

1. Heavy Rainfall

In the next 24 hours, occasional to monsoon rains are still possible in the next 24 hours over the western sections of Central Luzon, Southern Luzon, and Visayas. For more information, refer to the 24-Hour Public Weather Forecast issued at 4:00 PM today and the Weather Advisory #4 issued at 11:00 AM today.

2. Severe Winds

In the next 24 hours, under the influence of KARDING and the enhanced Southwest Monsoon, moderate to rough seas (1.5 to 4.0 m) may prevail over the western seabords of the country. These conditions may be risky for those using small seacrafts. Mariners are advised to take precautionary measures when venturing out to sea and, if possible, avoid navigating in these conditions.

TRACK AND INTENSITY OUTLOOK

KARDING will continue moving its westward track towards Vietnam. On the track forecast, it will exit the Philippine Area of Responsibility tonight. This tropical cyclone is forecast to further intensify throughout the forecast period.

Considering these developments, the public and disaster risk reduction and management offices concerned are advised to take all necessary measures to protect life and property. Persons living in areas identified to be highly or very highly susceptible to these hazards are advised to follow evacuation and other instructions from local officials. For heavy rainfall warnings, thunderstorm/rainfall advisories, and other severe weather information specific to your area, please monitor products issued by your local PAGASA Regional Services Division.

The next tropical cyclone bulletin will be issued at 11:00 PM today.

Source: DOST-PAGASA

B. PREVAILING WEATHER SITUATION:

CALAMIANES GROUP OF ISLANDS		
BUSUANGA	Cloudy with light Rain	Activated as of 1900H 25 September 2022
CORON	Partly Cloudy	Activated as of 1700H 25 September 2022
CULION	Cloudy	Activated as of 2000H 25 September 2022
LINAPACAN	Good Weather	24/7 Monitoring of AOR
NORTHERN PALAWAN		
AGUTAYA	Sunny with moderate wind	Activated as of 1700H 25 September 2022 Deactivated as of 1500H 26 September 2022
ARACELI	Sunny	Activated as of 1600H 25 September 2022

CAGAYANCILLO	Light rain with moderate wind	
CUYO	Partly Cloudy	Activated as of 1800H 25 September 2022
DUMARAN	Partly Cloudy	Activated as of 1600H 25 September 2022
EL NIDO	Heavy Rain	Activated as of 1730H 25 September 2022
KALAYAAN	Partly Cloudy	Activated as of 1630H 25 September 2022
MAGSAYSAY	Cloudy	Activated as of 2100H 25 September 2022
ROXAS	Light Rain	Activated as of 1700H 25 September 2022
SAN VICENTE	Partly Cloudy	Activated as of 1800H 25 September 2022
TAYTAY	Light Rain	Activated as of 1500H 25 September 2022
SOUTHERN PALAWAN		
ABORLAN	Cloudy	Activated as of 1800H 25 September 2022
BATARAZA	Light to Moderate Rain	Activated as of 1500H 25 September 2022
BALABAC	Light Rain	Activated as of 2000H 25 September 2022
NARRA	Cloudy	Activated as of 1430H 25 September 2022
BROOKE'S POINT	Cloudy	Activated as of 1500H 25 September 2022
QUEZON	Cloudy	Activated as of 1530H 25 September 2022
RIZAL	Light Rain and Cloudy	Activated as of 1500H 25 September 2022
SOFRONIO ESPAÑOLA	Cloudy	Activated as of 1500H 25 September 2022

Source: MDRRMO, MPS

I. EFFECTS:

A. INCIDENT MONITORED

TYPE OF INCIDENT	LOCATION	DATE&TIME	NO. OF PERSONS	DETAILS	ACTIONS TAKEN
Fallen trees at National Highway	Bgy. Malihud, Bataraza	2048H September 25, 2022			MDRRMO conducted clearing operations No casualty reported
Flooding	Brgy. Candawaga Rice Farm and Brgy. Punta Baja Feeder Road from Rancho I going to Malapandeg	1107H September 26, 2022			No reported evacuees Declogging of water way using backhoe

	(Rizal)				
Fallen Tree	Purok Liwayway, Brgy. Punta Baja, Rizal	1356H September 26, 2022		Fallen tree resulted to property damage (house)	MDRRMO Conducted clearing operations

B. AFFECTED POPULATION (TAB A.1-A.2)

A. EVACUATED POPULATION

MUNICIPALITY	BARANGAY	NO. OF FAMILIES	NO. OF PERSONS	EVAC CENTER	REMARKS
NONE REPORTED					
TOTAL					

B. STRANDED POPULATION (RESIDENCE)

MUNICIPALITY	BARANGAY	NO. OF FAMILIES	NO. OF PERSONS	STRANDED RESIDENCE	REMARKS
NONE REPORTED					
TOTAL					

C. CASUALTIES (TAB B)

LOCATION	DATE&TIME	NO. OF PERSONS	DETAILS	ACTIONS TAKEN
INJURED				
NONE REPORTED				
MISSING				
NONE REPORTED				
DEAD				
NONE REPORTED				

D. DAMAGED HOUSES (TAB C)

MUNICIPALITY	DATE&TIME	NO. OF HOUSES	SEVERITY	ADDRESS	ACTIONS TAKEN
Rizal	1307H 26 September 2022	1	Totally damaged	Purok Liwayway, Brgy. Punta Baja	MDRRMO Conducted clearing operations

E. STATUS OF LIFELINES (TAB F1-F4)

E.1. POWER SUPPLY:

MUNICIPALITY	DATE&TIME	SEVERITY	REMARKS	ACTIONS TAKEN
Brooke's Point	25 September 2022 0900H	Complete Power Outage	Restored at 1440H	
	25 September 2022	Complete Power Outage	Restored at 1952H	

	1900H			
Narra	25 September 2022 0900H	Complete Power Outage	Restored at 1440H	
El Nido	26 September 2022 0646H	Complete Power Outage	Restored at 0730H	
Brooke's Point	26 September 2022 0740H	Isolated case (Central Brooke's Point only)	Restored at 1130H	
Rizal	26 September 2022 1158H	Isolated Power Outage	Restored at 1330H	

E.2. WATER SUPPLY:

MUNICIPALITY	DATE&TIME	SEVERITY	REMARKS	ACTIONS TAKEN
NONE REPORTED				

E.3. ROADS AND BRIDGES: NONE

MUNICIPALITY	DATE&TIME	SEVERITY	REMARKS	ACTIONS TAKEN
NONE REPORTED				

E.4 AIR TRAVEL:

AIRPORTS	REMARKS	STRANDED			
		PASSENGER	ROUTE	VESSEL	DATE & TIME
NONE REPORTED					

E.4 SEA TRAVEL:

PORTS	REMARKS	STRANDED			
		PASSENGER	ROUTE	VESSEL	DATE & TIME
Coron, Culion, Linapacan and Busuanga Port	No sailing Policy as of 25 September 2022 0935H Source: PCG Station Coron	No reported strandeers			
Brooke's Point, Bataraza, Quezon, Rizal, Sofronio Española	No sailing Policy as of 25 September 2022 1800H Source: PCG Station Brooke's Point	No reported strandeers			
El Nido, Taytay	No sailing Policy as of 25 September 2022 Source: PCG Station El Nido	No reported strandeers			

El Nido	<p>Tour C is not allowed as of September 26, 2022</p> <p>Clearing cut-off time 11:00 AM Cut-off time of arrival from tour 3:30 PM</p> <p>Source: PCG Station El Nido</p>	No reported strandeers as of reporting
Cuyo, Magsaysay, Cagayancillo, Agutaya Port	<p>No sailing Policy as of 1100H 24 September 2022</p> <p>Source: PCG Station Cuyo</p>	No reported strandeers
Aborlan Port	<p>No sailing Policy as of 2100H 25 September 2022</p> <p>Source: MDRRMO Aborlan</p>	No reported strandeers
Balabac Port	<p>No sailing Policy as of 2200H 25 September 2022</p> <p>Source: PCG Station Balabac</p>	No reported strandeers
Araceli	<p>No sailing Policy as of 1200H 26 September 2022</p>	

F.6. TELECOMMUNICATIONS:

MUNICIPALITY	DATE&TIME	SEVERITY	REMARKS	ACTIONS TAKEN
Brooke's Point	25 September 2022 0900H	Loss of Globe Communication Signal	Restored at 1130H	
Narra	25 September 2022 0900H	Loss of PLDT Signal	Restored at 1400H	

F. DECLARATION OF STATE OF CALAMITY

MUNICIPALITY	DATE&TIME	REMARKS
NONE REPORTED		

G. SUSPENSION OF CLASSES

MUNICIPALITY	BARANGAY	SCHOOL	DATE&TIME	REMARKS
Rizal			25 September 2022	Effective September 26, 2022 Private and public schools at all levels
Brooke's Point			25 September 2022	Effective September 26, 2022 Private and public schools at all levels
Agutaya			25 September 2022	Effective September 26, 2022 Private and public schools at all levels

Taytay			25 September 2022	Effective September 26, 2022 Private and public schools at all levels No memo submitted
Quezon			25 September 2022	Effective September 26, 2022 Private and public schools at all levels
Magsaysay			25 September 2022	Effective September 26, 2022 Private and public schools at all levels No memo submitted
Bataraza			25 September 2022	Effective September 26, 2022 Private and public schools at all levels
Narra			25 September 2022	Effective September 26, 2022 Private and public schools at all levels
Busuanga			25 September 2022	Effective September 26, 2022 Private and public schools at all levels
Kalayaan			25 September 2022	Effective September 26, 2022 Private and public schools at all levels
El Nido			25 September 2022	Effective September 26, 2022 Private and public schools at all levels
Sofronio Española			25 September 2022	Effective September 26, 2022 Private and public schools at all levels
Dumaran			25 September 2022	Effective September 26, 2022 Private and public schools at all levels
Roxas			26 September 2022	Effective September 26, 2022 Private and public schools at all levels
Aborlan			26 September 2022	Effective September 26, 2022 Private and public schools at all levels
Coron			26 September 2022	Effective September 26, 2022 Private and public schools at all levels
Balabac			26 September 2022	Effective September 26, 2022 Private and public schools at all levels

H. SUSPENSION OF WORK

MUNICIPALITY	BARANGAY	OFFICE	DATE&TIME	REMARKS
Rizal			25 September 2022	All government offices Effective September 26, 2022
Brooke's Point			25 September	All government offices

			2022	Effective September 26, 2022
Agutaya			25 September 2022	All government offices Effective September 26, 2022
Taytay			25 September 2022	All government offices Effective September 26, 2022 No memo submitted
Quezon			25 September 2022	All government offices Effective September 26, 2022
Magsaysay			25 September 2022	All government offices Effective September 26, 2022 No memo submitted
Bataraza			25 September 2022	All government offices Effective September 26, 2022
Narra			25 September 2022	All government offices Effective September 26, 2022
Busuanga			25 September 2022	All government offices Effective September 26, 2022
Kalayaan			25 September 2022	All government offices Effective September 26, 2022
El Nido			25 September 2022	All government offices Effective September 26, 2022
Sofronio Española			25 September 2022	All government offices Effective September 26, 2022
Dumaran			25 September 2022	All government offices Effective September 26, 2022
Roxas			26 September 2022	All government offices Effective September 26, 2022
Aborlan			26 September 2022	All government offices Effective September 26, 2022
Coron			26 September 2022	All government offices Effective September 26, 2022
Balabac			26 September 2022	All government offices Effective September 26, 2022

I. ACTIONS TAKEN/PREPAREDNESS MEASURES

A. PDRRMO Operations Center

1. Activation of Emergency Operations Center (EOC) to Red Alert Status for Tropical Cyclone Karding in addition to the activated EOC for COVID-19 Response Operations

- Strengthen coordination with all Municipal DRRMCs and encourage them to place their Emergency Operation Centers on Red alert status for and continuously monitor their respective AORs.
- Disseminate timely situational reports and updates through text messages, email, and other means of communication to Palawan PDRRMC Member Agencies & MIMAROPA RDRRMC.

2. Monitor any untoward incident province-wide and undertake precautionary measures if the situation warrants it.

- Issued Memorandum to all MDRRMOs to submit preparedness measures

- Communicate Weather advisories to all MDRRMOs.
- Notify Disaster Response Teams for possible deployment.

3. Two (2) Teams from PDRRMO are on standby alert for possible deployment at Northern and Southern Municipalities in the Province of Palawan

B. PROVINCIAL ADMINISTRATOR'S OFFICE

- Issued Memorandum for suspension of work in the Provincial Government of Palawan (PGP) effective on September 26, 2022

C. BUREAU OF FIRE PROTECTION – PALAWAN

- Activation of Provincial Command Group in response to every typhoon as early as the HIGH ALERT STATUS is activated
- Coordination with the Local Government Unit in establishing an effective pre-emptive evacuation system by coordinating and identifying evacuation centers and requesting contingency funds;
- Determining high hazard areas to provide additional guidance and intensification of operational readiness campaign by coordinating with the barangay officials that are more familiar with their area;
- Coordination with the Provincial Disaster Risk Reduction Council
- Accounting of available assets, equipment and manpower that are ready for dispatch/deployment in any case needed;
- Activation of OPLAN PAGHALASA.

Station	Deployed Personnel (Pls. indicate TEAM LEADER)	Area of Deployment	Assets Available	Assets Available
Aborlan	11 personnel	Barangay Ramon Magsaysay, Aborlan, Palawan	(1) Jiangte Firetruck (7) SCBA	(1) Spine Board (1) Medical kit
Agutaya	1 personnel	Agutaya, Palawan	Negative	Negative
Araceli	1 personnel	Barangay Poblacion, Araceli, Palawan	Negative	Negative
Balabac	2 personnel	Balabac Pier	Negative	Negative
Bataraza	14 personnel	Bgy. Marangas, Bgy Bono-bono, Bgy. Culandanum	Firefighting equipment First aid kit Handheld Radio Flashlight	1pc Rope
Brooke's Point	7 personnel	So Buligay, Bgy Poblacion, District I, Brooke's Point, Palawan	Firefighting equipment First Aid kit Flashlight Handheld Radio	Spine board Rescue Rope
Busuanga	6 personnel	Brgy. Salvacion Busuanga, Palawan	1 Spine Board 2 pcs Hand Held Radio 4 Life Jacket 1 Hammer 1 Mallet Ropes	Negative

Coron	7 personnel	Coron Pier and Fire Station	5 pcs SCBA	1 pc Spine Board 4 pcs Medical kit 3 pcs Handheld Radio 2 pcs Life Jacket 1 pc Mega Phone 2 Fire Trucks
Culion	6 personnel	Bgy. Baldat, Culion, Palawan	Firefighting equipment First aid kit3 SCBA	
Cuyo	5 personnel	PPA- Cuyo, Bgy. Tenga-Tenga, Cuyo, Palawan	Firefighting equipment First Aid Kit	Spine board Utility Rope
Dumaran	9 personnel	Bgy. Danleg, Dumaran, Palawan	Firefighting equipment First aid kit Flashlight	Spine board Rescue rope carabiner Rescue 8 ring
El Nido	11 personnel	Sitio Kaalan Brgy. Masagana, El Nido, Palawan	Firefighting equipment First aid kits Flash Lights Handheld Radio	Rescue rope First aid kits Flash Lights Handheld Radio
Linapacan	1 personnel	Linapacan, Palawan	Negative	Negative
Magsaysay	2 personnel	Magsaysay, Palawan	Negative	Negative
Narra (with Cagayancillo detailed BFP personnel	11 personnel	Coastal Area of Brgy. Panacan 1 and Brgy. Panacan 2, Narra, Palawan	Firefighting equipment First aid kit	(1) Spine board (1) Sked Stretcher (1) Basket Stretcher (10) Rescue Helmet with headlamp (2) rolls 9mm and 10mm kernmantle (5) utility rope (2) victim strap (5) ascender and descender (15) carabiner (4 pairs) rescue gloves (4) rescue 8-rings (6) pulleys, (1) anchor plate (1) life voyage and life jacket (5) handheld radio
PPC	20 personnel	Barangay Irawan, Barangay Sta. Lourdes, Barangay Tagburos	Firefighting equipment First aid kit	1 Spine board 10 Rescue rope 15 carabiners 5 Rescue 8 ring 3 Single Sheave Pulley 2 Double Sheave Pulley 1 Rescue Basket 1 splint 1 Rescue Light 7 Rescue helmet
Quezon	14 personnel	Bgy. Alfonso XII, Quezon, Palawan	Firefighting equipment First aid kit	12- Steel Carabiner 7- Steel 8 Ring 3- Single Shave Pulley 1- PC Double Pulley 1-Rescue Basket

				2-Medical Kit 2-Flashlight 400m 12mm Laid Ropes
Rizal	5 personnel	Bgy.Punta-Baja, Rizal, Palawan	Firefighting Equipment First Aid kit (5) Life Jacket (5) Rescue Helmet (3) Handheld Radio (1) Utility Rope (1) Basket Stretcher	Negative
Roxas	7 personnel	Barangay 2, Roxas, Palawan	Firefighting equipment First aid kit	1- Spine board 1- Mega Phone 3- Handheld Radio 3- Handheld Radio
San Vicente	5 personnel	Purok Rosal, Brgy. Poblacion, San Vicente, Palawan	Firefighting equipment First aid kit	Negative
S. Espanola	11 personnel	STATION STANDBY	Firefighting equipment first aid kit	Spine board Rescue rope Carabineer Life VoyageLife Jacket
Taytay	5 personnel	Barangay Poblacion, Taytay, Palawan	First Aid Kit 1BP App 4 Hand Held Radio 1 Flash light	Negative
OPFD	7 personnel	SPS Compound, Brgy. Bancao-bancao, Puerto Princesa City, Palawan	Negative	Negative

D. PROVINCIAL SOCIAL WELFARE AND DEVELOPMENT OFFICE (PSWDO)

- All QRT members and emergency equipment are on standby and ready for deployment.
- Coordinated with MSWDOs.
- Prepositioned Food and Non-Food Items:

Available Food Items:

ITEMS	QUANTITY
Sacks of Rice	4,477 sacks
Tomato Sardines	1,200 Cases
Meat Loaf	1,379 cases
Ready to eat Ulam	1,408 cases
Energy Drink Powder	925 cases
Coffee	925 Cases
Jerry Cans	1,000 Container
Nutrition in Emergencies	
Iron Fortified Rice 1kg/Pack (5,000 pcs)	200 Sacks
Brown Rice Bar 25g Ready to Eat food bar (5,000 pcs)	13 cases
Micronutrient Powder 2g/sachet (5,000 pcs)	2 cases
Rice-Mongo Curls-Iron Zinc Fortified 50g/ pack Ready to Eat Food (8,000 pcs)	67 cases

Complementary Food 25g Chocolate Flavor (5,000 pcs)	7 cases
Rice-Mongo Blend 30g/pack (5,000 pcs)	10 cases
Rice-Mongo Blend Chocolate Flavor 450 kcla 100g/pack (5,000 pcs)	23 cases

Available Non-Food Items:

ITEMS	QUANTITY
Blue Paleta	26 pcs
Black Paleta	53 pcs
*Sando Bags White - Large (100's)	465 packs
Empty Sacks Yellow (50kg capacity)	4,100 pcs
*Empty Sacks White (10kg capacity) 1,000's	3 Bundles
Straw (cord)	15 rolls
Assorted Dipper (old in good condition)	60 pcs
Assorted Dipper (damaged)	18 pcs
Small Basin (old in good condition)	21 pcs
Sakoline (unused)	5 rolls
Sakoline (used)	1 roll
Scale/Weighing Apparatus (120kg max capacity)	1 pc
DSWD Child Friendly Space Tents/Kits	2 square shapes 2 rectangular shapes wooden sealed
DSWD Modular Tent	6 pcs
Basins-small	15 pcs
Basins-stainless	20 pcs
Kaldero-big	3 pcs
Kawa-big	3 pcs
Kawali-small	4 pcs
Sandok-big (Long handle)	5 pcs
Syansi	4 pcs
Kaserola-big	5 pcs
Kettle-big	1 pc
Pitcher-big	3 pcs
Sleeping Foam/Mattress-big	2 pcs
Pails (Orocan)	224 pcs
*Eco -Bag Medium Size	30,000 pcs
*Empty Sacks 60 kg Capacity	20 Bundles
*Plastic Mats Double	2,000 pcs
*Blanket Double	2,000 pcs
*Bath Towel Big	2,000 pcs

E. PROVINCIAL EQUIPMENT AND POOL OFFICE (PEPO)

- Standby and prepositioned heavy equipment (trucks) and speedboats at Southern and Northern Municipalities for possible deployment and augmentation to municipalities.

MUNICIPALITIES	BARANGAY	TYPE OF VEHICLES	NO. OF UNITS
Sofronio Española	Pulot Center	Back Hoe (PC70)	1 unit
		Truck	3 units
		Bulldozer (SD13)	1 unit
	Panitian	Truck	2 units
		Backhoe (PC200)	1 unit
		Bulldozer	1 unit
		Bulldozer (SD13)	1 unit
Quezon	Panitian	Truck	2 units
Araceli		Truck	7 units
Linapacan		Heavy Equipment	3 units
Dumaran		Speedboat	1 unit
El Nido		Speedboat	1 unit
Balabac		Speedboat	1 unit

F. JTF-ICARE

- Continuous monitoring of weather disturbance over palawan;
- JTF ICARE EOC joined the virtual eoc via cisco webex;
- Issued weather bulletins to all task forces (TFS)/ task groups (TGS) for monitoring icow ty "kardng"
- JTF ICARE operations center's ground communication section conducted communication check to dirrent tacps and TFS;
- Conducted mustering of disaster response teams and operational check of hadr equipment; and
- JTF ICARE disaster response unit placed on standby alert.
- Provided WESCOM with PDRMO and CDRMO SitReps ICOW ST "KARDING"
- Transferred and secured PAF and NAVY deployed aircraft at SAR Hangar as precautionary measures ICOW ST "KARDING".
- TOWWEST TACPs conducted proactive measures in preparation for ST "KARDING".
- PAG-ASA TACP deployed personnel together with the LGU and PCG personnel conducted cleaning of garbage area as precautionary measures ICOW ST "KARDING"
- Busuanga TACP deployed personnel conducted clearing of tree branches as precautionary measures ICOW ST "KARDING".

G. COAST GUARD DISTRICT PALAWAN (CGD-PAL)

- Continuous monitoring of STY Karding and its possible effects to maritime activities and seaports in the province.
- Coordination with the PCG stations in the municipalities.
- Releases suspension of sea travel advisories.

- Water assets and response teams on standby and ready for deployment.
- Inventory of DRG Station Personnel
 - CGSPP- 23
 - CGSRO- 08
 - CGSBP- 17
 - CGSCU- 08
 - CGSCO-10
 - CGSBAL- 11
 - CGSEN- 28
 - CGSKAL- 03

H. Municipality of Bataraza

- 24 hour monitoring for any untoward incidents, water level monitoring and coastal Community Monitoring (2 teams)
- 2 Rescue Teams with 2 Rescue Vehicle on standby
- Conduct Warning Dissemination thru text and letter in 22 barangays
- 1 Assessment team, conducted area observation and monitoring.
- Status of waterways: slightly elevated water level due to continuous moderate to heavy rains for about 7 hours.
- Communications status:
 - 1 Base radio
 - 10 Handheld radios
 - 1 hotline dedicated cellphone

I. Municipality of Taytay

- The Mayor is present in the Municipality
- MLGOO informed LGU of the weather alert with Proof of Service

GET ORGANIZED:

- Reviewed LDRRM/Contingency Plans and Hazard Risk Maps
- Estimated number of evacuees
- Readied pre-emptive/forced Evacuation Plans
- Organized Search, Rescue, and Retrieval Teams
- Organized Security Teams
- Organized Medical Teams Evacuation Centers
- Organized Monitoring and Reporting Center
- Conducted inventory of Supplies, Equipment, and Stockpile of goods
- Conducted clearing operations and assessed structures
- Placed adequate guide makers at strategic locations for evacuees and operations teams

ALERT COMMUNITIES:

- Informed Punong Barangay of weather advisory
- Disseminated public warnings thru established warning systems and weather bulletins, especially for families in identified danger zones
- (For coastal and island barangays) Warned fisher folks to take precautionary

measures when going out to the sea

- (For coastal and island barangays) Issued prohibitions for sea voyage and fishing (include rivers) and prevented people to cross in any body of water
- Advised households to prepare survival kits/ secure roof, wall & power

J. Municipality of Brooke's Point

- Brooke's Point Emergency Response Unit (BPERU) on 24-hour monitoring for any untoward incidents. (3 teams)
- One (1) Flood Rescue Team with 1 Flood Rescue Boat on standby.
- One (1) utility vehicle to assist if there will be an advice of preemptive evacuation
- One (1) Assessment team, conducted area observation and monitoring.
- Status of waterways: slightly elevated water level due to continuous moderate to heavy rains for about 7 hours.
- Communications status:
 - 1VHF Base radio
 - 10 UHF HH radios
 - 1 hotline dedicated cellphone

K. Municipality of Agutaya

- Activation of Emergency Operations Center
- Implement the plan stipulated in Operation Lito Protocol
- Close monitor any untoward incident and provide immediate assistance if necessary.
- Implement "NO SAILING POLICY" effective 0500H September 26, 2022 until further notice.
- Implement pre-emptive evacuation and forced evacuation of communities when necessary.
- Submit situational report in the Municipal DRRM Office

L. Municipality of Kalayaan

- Activate Emergency Operations Center (EOC)
- Closely monitor Areas of Responsibility (AORs) for any untoward incidents particularly on the hazard-prone areas and provide assistance, if necessary
- Implement pre-emptive evacuation when necessary
- Provide Situational Update/Report and respond to such of the MDRRMO Operations and Warnings

M. Municipality of Rizal

- MDRRMC - EOC to be activated on September 25, 2022 at 3PM.
- Initiate Pre-emptive evacuation for residents in the hazard prone areas, and/or impose forced evacuation if necessary.
- Established staging areas, for North Rizal Cluster - Municipal Gym in By. Punta Baja and in South Cluster - Sicud, Candawaga Barangay Gym.
- Information dissemination for the whole populace, especially the fisherfolks and residents

in the coastal and hazard prone areas

- No sailing policy for fishermen until the typhoon exits the PAR ~ Availability and readiness of Evacuation Centers in all Barangays
- Availability and readiness of Municipal and all temporary Evacuation Center
- Prepositioning of Food and Non-Food items (repacked relief goods) ready for distribution.
- Prepositioning of Rescue Vehicles, Communication, Rescue and Response Equipment
- All responders ready and on standby alert.
- Continued monitoring closely with the situation in all barangays and updates on the weather conditions and position.

N. Municipality of San Vicente

- Initiate Pre-emptive evacuation in the hazard prone areas, and/or impose forced evacuation if necessary.
- Conduct information dissemination for the whole populace, especially the vulnerable sectors in the community.
- Establish proper coordination to stakeholders.
- No sailing policy for fishermen until the typhoon exit the PAR.
- Availability and readiness of Municipal and temporary Evacuation Centers in all Barangays.
- Prepositioning of food and non-food items.
- Readiness of all Rescue Vehicles, Communication, Rescue and Response Equipment.
- All responders are ready and on standby alert.
- Continues monitoring closely with situation in all barangays, and updates on the weather conditions and positions

O. Municipality of Taytay

- Activation of MDRRMC Emergency Operation Center (EOC) starting today September 25, 2022 at 3:00pm.
- Circulation of advisory to all Barangays for activation of their BDRRMC.
- Conduct of continuous monitoring within Area of Responsibility (AOR) particularly in low lying areas, coastal, rivers also landslide prone area.
- Standby Responders, Bantay Dagat, Brgy. Volunteers & RDANA Team for possible deployment.
- Coordination to other agency/s (PNP, BFP, MBLT IV, 1st PPMFC)
- Organize Search & Rescue Team & IMT
- Prepositioning Available Facilities and Equipment
- Implementation of Pre-emptive & Force Evacuation as needed

P. ALL MUNICIPAL MDRRMCs THRU LDRRMOs

- Continuously monitor situations in their respective AORs.
- Provide necessary (medical/vehicle) assistance.
- Preposition of emergency responders.
- Place rescue vehicles on standby mode.
- Provide periodic situational reports to PDRRMO

II. INCIDENTS TO BE CLOSELY MONITORED PROVINCE-WIDE

- Flooding
- Landslide
- Vehicular Accidents
- Other weather-related incidents
- Medical Emergencies
- Sea Mishap

Prepared by



MICHELLE A. MAHINAY
Asst. Planning Coordinator

Noted by:



OLIVER L. BATUL
Planning Coordinator

Approved by:



JEREMIAS Y. ALILI
EOC Manager