

6-1680



Republic of the Philippines
Department of Environment and Natural Resources
PENRO Marinduque

479

August 29, 2023

MEMORANDUM

FOR : The Regional Executive Director
DENR MIMAROPA Region

THRU : The OIC, Assistant Regional Director for Technical Services

FROM : The OIC, Provincial Environment and Natural Resources Officer

SUBJECT : **SUBMISSION OF THE REPORT ON THE RE-EVALUATION OF CSC LOTS AND PERFORMANCE OF CERTIFICATE OF STEWARDSHIP CONTRACTS (CSC) HOLDERS IN BARANGAY DUYAY, BOAC, BARANGAY ANTIPOLLO, GASAN, MARINDUQUE**

Respectfully forwarded is the Narrative Report on the Performance Evaluation of Holders of Certificate of Stewardship Contracts (CSCs) located in Barangay Duyay, Boac and Barangay Antipollo, Gasan, Marinduque.

Please be informed that this Office has re-evaluated a total Three (3) CSC Holders wherein, two (2) contracts are recommended for cancellation and one (1) contract for renewal.

For information and record.


IMELDA M. DIAZ



August 29, 2023

MEMORANDUM

FOR : The OIC, Provincial Environment and Natural Resources Officer

FROM : The Chief, Technical Services Division

SUBJECT : **SUBMISSION OF THE REPORT ON THE RE-EVALUATION OF CSC LOTS AND PERFORMANCE OF CERTIFICATE OF STEWARDSHIP CONTRACTS (CSC) HOLDERS IN BARANGAY DUYAY, BOAC AND BARANGAY ANTIPOLLO, GASAN, MARINDUQUE.**

Respectfully forwarded is the Narrative Report on the Performance Evaluation of Holders of Certificate of Stewardship Contracts (CSCs) located in Barangay Duyay, Boac and Barangay Antipollo, Gasan.

Per re-evaluation conducted by the Team, a total of Three (3) CSC lots were re-evaluated at the aforementioned barangays as shown on the table below:

BARANGAYS	Municipality	RECOMMENDATION			NO. OF CSC HOLDERS EVALUATED
		Renewal	Cancellation	Re-Evaluation	
1. Duyay	Boac		2		2
2. Antipollo	Gasan	1			1
TOTAL					3

For information, concurrence and indorsement.

ENGR. CYNTHIA U. LOZANO



August 29, 2023

MEMORANDUM

FOR : The OIC, PENR Officer

THRU : The Chief, Technical Services Division (TSD)

FROM : The PENRO CSC Evaluation/Assessment Team

SUBJECT : **NARRATIVE REPORT ON THE RE-EVALUATION OF PERFORMANCE OF CERTIFICATE OF STEWARDSHIP CONTRACTS (CSC) HOLDERS IN BARANGAYS DUYAY, BOAC AND ANTIPOLLO, GASAN**

I. REFERENCE

In compliance with the Work and Financial Plan (WFP) for FY 2023 under the Natural Resources Sustainably Managed, Natural Resources, Enforcement and Regulatory Program (Forest and Forest Resources Use), Item No. 4 Performance Evaluation of CSCs outside CBFMAs (devolved CSCs) including expired, and expiring CSCs, Re-evaluation of CSC, please be informed that the undersigned conducted re-evaluation of performance of CSC holders located in Barangays Antipollo, Gasan and Duyay, Boac, Marinduque.

II. BACKGROUND

Per Work and Financial Plan of PENRO Marinduque for FY 2023, this Office has a target of Nineteen (19) CSC lots recommended for re-evaluation by the Regional Office. This is in accordance with Section 4 of DENR Memorandum Circular No. 21 June 30, 1993 entitled "Revised Procedures on the Conduct of Performance Evaluation of Stewardship Agreement, Cancellation and Compensation of the Holders Thereof".

Prior to the CSC re-evaluation, the team coordinated with the concerned Barangay Local Government Units (BLGU) regarding the re-evaluation/assessment of the performance of the Holders of Certificate of Stewardship Contract (CSC) within their administrative jurisdiction.

In addition, the team had also posted a "*Patalastas*" in a conspicuous area in the concerned Barangay Halls with an attached list of CSC holders to be re-evaluated. In addition, the undersigned also coordinated with the CSC holders and/or authorized representatives on the schedule of ground re-evaluation of the CSC areas.

III. FINDINGS/RESULTS:

Hereunder the following are the findings and results of the activity, to wit:

- That the team had coordinated with the concerned Barangay Local Government Units regarding the re-evaluation/assessment of the performance of the Holders of Certificate of Stewardship Contract (CSC) within their administrative jurisdiction;
- Per coordination with the Barangay Officials, the CSC holder target for re-evaluation are either dead or already migrated to other places to live. All available heirs are also not interested in continuing the contract since they already shift to other sources of living other than the cultivation of crops in the mountain.

- Based on the record these CSC areas were also recommended for cancellation in the 2021 CSC evaluation due to the same reason that the holder or its heirs are not willing to continue the contract.

IV. ISSUES AND CONCERNS:

The following are the common issues and concerns being encountered by the Team during the re-evaluation, to wit:

1. All Certificate of Stewardship Contracts were already expired and need renewal by their authorized parties to legalize occupancy over the ISF lot;
2. Most of the CSC holders are either deceased or old that cannot perform the duties stipulated in the CSC contract. Further, the immediate family members of the CSC holders were not interested anymore to take over the responsibility over the CSC lot;

V. REMARKS AND RECOMMENDATIONS:

1. To issue a cancelation order over the abandoned Certificate of Stewardship Contracts (CSCs) lots to be copy furnished to the concerned Barangay Local Government Units (BLGUs) and PENR Office.
2. To coordinate with the Protected Area Management Office regarding the monitoring of the CSC lots and possible conversion of the tenurial instrument (CSC) to another tenurial instrument based on Protected Area policy, rules and regulation.

Documents attached:

1. Summary Report on Performance Evaluation of CSC Holders;
2. Duly Filled-up CSC Performance Evaluation Sheets;
3. CSC lots Geo-tagged Photos; and
4. CSC GIS/Digitized Sketch/Map;

For information, record and reference.

DON GIBSON D. MERCADO
Forester I

MICHAEL VENCENT M. SUALOG
Forest Technician I


Reviewed by:

NANNETTE M. MOVEN
Forester III

Chief, Monitoring and Enforcement Section

Noted by:

ENGR. CYNTHIA U. LOZANO
Chief, Technical Services Division




Coordination with Barangay LGU of Antipolo, Gasan (left) and the coordination with the heirs of Mr. Francisco Rejano, the CSC holder (right)



Coordination with Barangay Captain, Rolando Sapallo of Barangay Duyay, Boac (left) and interview to the community onto the location of holder or heirs

8



b
g

Actual assessment of CSC area and evaluation of its performance based on the parameters indicated in the Performance Evaluation Sheet together with the heirs of the holder



SUMMARY REPORT ON PERFORMANCE EVALUATION OF CERTIFICATE
OF STEWARDSHIP CONTRACT (CSC) HOLDERS

REGION : MIMAROPA
PENRO : MARINDUQUE

NAME OF CSC HOLDER/ CSC NUMBER	AREA	LOCATION	DATE ISSUED	RESULT OF EVALUATION			ACTION TAKEN BY THE REGION (RENEW/ CANCEL/ FOR RE-EVALUATION)	REMARKS
				NUMERICAL RATING	RECOMMENDATION (FOR RENEWAL/ FOR CANCELATION/ FOR RE- EVALUATION)	REMARKS		
1 Francisco Rejano 41409591	1.120	Brgy. Antipolo, Gasan, Marinduque	December, 1991	45	For renewal	On the previous performance evaluation, Mrs. Martiniana Rejano, spouse of Mr. Francisco Rejano refused to renew the certificate since his husband is already dead and all of his children are not interested to cultivate and develop the area, however during our recent coordination to the family, they are willing to renew the certificate and they will try to develop the same from time to time. The team was accompanied by Mr. Frederick Rejano, son of the holder during the assessment. He pointed out the boundary corner of the area and also stipulated all of their development in the previous years. The CSC area still has some coconut trees planted and portion of the area is forested particularly in the side of the Malbog "Mabilog" mountain.		
8 Ludencio Mercene 41414980	1.500	Brgy. Duyay, Boac, Marinduque	July 16, 1998	0	For cancellation	Already deceased and no interested party have surfaced out. The lot was observed to be abandoned due to the fact that it was already developed into NGP project area. The team try to locate and coordinate with the heirs or possible caretaker of the area for two different times but no one can be found.		
9 Romeo Vitto 41411935	3.300	Brgy. Duyay, Boac, Marinduque	July 16, 1998	0	For cancellation	Per info from his relatives, the CSC holder is currently residing in Brgy. Mataas na Bayan, Boac and old aged. No any representative was present in the area but only the adjoining CSC lot owner help the team to locate the lot. However it was confirmed already to be thickly forested and no any improvements. The team try to locate and coordinate with heirs or possible caretaker of the area for two different times but no one can be found.		

Evaluated by:

DON GIBSON MERCADO
Forester I

MICHAEL VENANT M. SUALOG
Forest Technician I

Attested by:

NANCY M. JOVEN
Forester III
Chief, Monitoring and Enforcement Section

Noted by:

ENGR. CYNTHIA REJANO
Chief, PENRO

Sketch Map of CSC Area

REMARKS (This may include problems and comments of the CSC holder and any violation including recommended corrective measures.)

Date

CSC Holder/Representative
Signature

EVALUATORS:

Team Leader

Ricardo
RICARDO D. RADONAN

Member

Tristram
TRISTRAM J. SETH

Member

Date

ATTESTED BY:

Date

Guide for Scoring

Always - means 90 - 100% attendance/participation/involvement

Sometimes - means < 90% attendance/participation/involvement

Never - means no attendance/participation/involvement

<u>Points</u>		<u>Rating</u>
91-100pts.	-	Outstanding
81-90pts.	-	Very Satisfactory
71-80pts.	-	Satisfactory
61-70pts.	-	Fair
60pts. and below	-	Poor



CERTIFICATE OF STEWARDSHIP CONTRACT HOLDER PERFORMANCE EVALUATION SHEET

REGION : MIMAROPA

DENRO : MARINDUQUE

Name OF CSC Holder: LUDENCIO MERCENE
☒ Male ☐ Female

Respondent: _____
☐ Male ☐ Female

Relation to CSC Holder: _____

CSC No. : _____

Location

Sitio : _____

Barangay : _____

Municipality: _____

Province : Marinduque

Area Granted: _____ (ha.)

Date Granted: _____

II. Area Development (50 pts.) max is 65pts.

I. Nursery Operations

A. Did the grantee involve/participate in the following nursery activities?

	Always (4)	Sometimes (2)	Never (0)	
a. Backyard/Community Nursery Establishment	[]	[]	[]	—
b. Seedling Production	[]	[]	[]	—
c. Maintenance & Protection	[]	[]	[]	—

B. List down Species Raised

Species/Crops Raised

2. Plantations Establishment

2.1 Percentage of area developed for agricultural production.

[] 20% and over (15)	[] 10 - 14% (5)
[] 15 - 19% (10)	[] below 10% (3)

2.2 Percentage of area developed for tree crop production.

[] 20% and over (15)	[] 10 - 14% (5)
[] 15 - 19% (10)	[] below 10% (3)

2.3 Crops Planted. (Please indicate location in the shaded developed area in attached sketch map of the farm lot)

Cash Crops	Fruit Trees	Forest trees
_____	_____	_____
_____	_____	_____
_____	_____	_____
_____	_____	_____
_____	_____	_____

3. Plantation Care and Maintenance

	Poor (1)	Satisfactory (2)	Very Satisfactory (3)	
a. Weeding/Mulching	[]	[]	[]	—
b. Fertilizer/Pesticide Application	[]	[]	[]	—
c. Forest Fire Protection	[]	[]	[]	—

4. Other Improvements/Projects Involved in:

Bonus (3 pts. per improvement, ≤ 1.5)

☐ ☐ Fence ☐ ☐ Livelihood Project

☐ ☐ Boundary Planting ☐ ☐ Bench Terracing

☐ ☐ SWC ☐ ☐ Graded Trail

☐ ☐ Others (please specify) _____

Subtotal: _____

III. Protection and Conservation of Forest Resources (25 pts)

1. Activities involved in:

	Poor (4)	Satisfactory (7)	Very Satisfactory (10)
a. Soil and Water Conservation/ Soil Erosion Control	<input type="checkbox"/> <input type="checkbox"/>	<input type="checkbox"/> <input type="checkbox"/>	<input type="checkbox"/> <input type="checkbox"/>
b. Fire Protection	<input type="checkbox"/> <input type="checkbox"/>	<input type="checkbox"/> <input type="checkbox"/>	<input type="checkbox"/> <input type="checkbox"/>
c. Protection of Natural growing trees	<input type="checkbox"/> <input type="checkbox"/>	<input type="checkbox"/> <input type="checkbox"/>	<input type="checkbox"/> <input type="checkbox"/>
d. Others (Please specify)	<input type="checkbox"/> <input type="checkbox"/>	<input type="checkbox"/> <input type="checkbox"/>	<input type="checkbox"/> <input type="checkbox"/>

Subtotal: _____

GRAND TOTAL: 0

1. Organizational/Community Involvement (25 pts)

1. Is the grantee a member of Stewardship Association?

(2) ☐ ☐ yes (0) ☐ ☐ no

If yes, please specify _____

2. Did the grantee involve/participate in the following activities:

	Always (5)	Sometimes (3)	Never (0)
a. Preparation for meetings	<input type="checkbox"/> <input type="checkbox"/>	<input type="checkbox"/> <input type="checkbox"/>	<input type="checkbox"/> <input type="checkbox"/>
b. Attend Meetings	<input type="checkbox"/> <input type="checkbox"/>	<input type="checkbox"/> <input type="checkbox"/>	<input type="checkbox"/> <input type="checkbox"/>
c. Preparation of Org'l plans, Programs, Activities	<input type="checkbox"/> <input type="checkbox"/>	<input type="checkbox"/> <input type="checkbox"/>	<input type="checkbox"/> <input type="checkbox"/>
d. Implementation of such Plans, programs, activities	<input type="checkbox"/> <input type="checkbox"/>	<input type="checkbox"/> <input type="checkbox"/>	<input type="checkbox"/> <input type="checkbox"/>

3. Have the grantee attended farmers' training/ seminar?

(1 pt. each, max of 3 points)

☐ ☐ yes ☐ ☐ no

If yes, please fill-up space below.

Seminar/Trainings attended

No. of days

- _____
- _____
- _____
- _____

Subtotal: _____

II. Area Development (50 pts.) max is 65pts.

1. Nursery Operations

A. Did the grantee involve/participate in the following nursery activities?

	Always (4)	Sometimes (2)	Never (0)	
a. Backyard/Community Nursery Establishment	[]	[✓]	[]	<u>2</u>
b. Seedling Production	[]	[✓]	[]	<u>2</u>
c. Maintenance & Protection	[]	[]	[✓]	<u>0</u>

B. List down Species Raised

Species/Crops Raised

Coconut _____

2. Plantations Establishment

2.1 Percentage of area developed for agricultural production.

[✓] 20% and over (15)	[] 10 - 14% (5)
[] 15 - 19% (10)	[] below 10% (3)

2.2 Percentage of area developed for tree crop production.

[] 20% and over (15)	[] 10 - 14% (5)
[] 15 - 19% (10)	[✓] below 10% (3)

2.3 Crops Planted. (Please indicate location in the shaded developed area in attached sketch map of the farm lot)

Cash Crops	Fruit Trees	Forest trees
_____	<u>Guava</u>	<u>Gmelina</u>
_____	<u>Coconut</u>	_____
_____	_____	_____
_____	_____	_____
_____	_____	_____

3. Plantation Care and Maintenance

	Poor (1)	Satisfactory (2)	Very Satisfactory (3)	
a. Weeding/Mulching	[✓]	[]	[]	<u>1</u>
b. Fertilizer/Pesticide Application	[✓]	[]	[]	<u>1</u>
c. Forest Fire Protection	[✓]	[]	[]	<u>1</u>

4. Other Improvements/Projects Involved in:

Bonus (3 pts. per improvement, ≤ 15)

☐ Fence ☐ Livelihood Project

☒ Boundary Planting ☐ Bench Terracing

☐ SWC ☐ Graded Trail

☐ Others (please specify) _____

Subtotal: 28

III. Protection and Conservation of Forest Resources (25 pts)

1. Activities involved in:

	Poor (4)	Satisfactory (7)	Very Satisfactory (10)
a. Soil and Water Conservation/ Soil Erosion Control	<input checked="" type="checkbox"/>	<input type="checkbox"/>	<input type="checkbox"/>
b. Fire Protection	<input checked="" type="checkbox"/>	<input type="checkbox"/>	<input type="checkbox"/>
c. Protection of Natural growing trees	<input type="checkbox"/>	<input checked="" type="checkbox"/>	<input type="checkbox"/>
d. Others (Please specify)	<input type="checkbox"/>	<input type="checkbox"/>	<input type="checkbox"/>

Subtotal: 11

GRAND TOTAL: 45

I. Organizational/Community Involvement (25 pts)

1. Is the grantee a member of Stewardship Association?

(2)

☐ yes

(0)

☒ no

If yes, please specify _____

2. Did the grantee involve/participate in the following activities:

	Always (5)	Sometimes (3)	Never (0)	
a. Preparation for meetings	<input type="checkbox"/>	<input checked="" type="checkbox"/>	<input type="checkbox"/>	—
b. Attend Meetings	<input type="checkbox"/>	<input checked="" type="checkbox"/>	<input type="checkbox"/>	—
c. Preparation of Org'l plans, Programs, Activities	<input type="checkbox"/>	<input type="checkbox"/>	<input checked="" type="checkbox"/>	—
d. Implementation of such Plans, programs, activities	<input type="checkbox"/>	<input type="checkbox"/>	<input checked="" type="checkbox"/>	—

3. Have the grantee attended farmers' training/ seminar?

(1 pt. each, max of 3 points)

☐ yes

☒ no

If yes, please fill-up space below.

Seminar/Trainings attended	No. of days
1. _____	_____
2. _____	_____
3. _____	_____
4. _____	_____

Subtotal: 6

Sketch Map of CSC Area

REMARKS (This may include problems and comments of the CSC holder and any violation including recommended corrective measures.)

all heirs have different line of jobs hence the area is not well maintained currently





CSC Holder/Representative
Signature

Aug.

Date

EVALUATORS:

Don GROOM  MERCADO
Team Leader


MICHAEL VINCENT M. ENALOG
Member

Member

Date

ATTESTED BY:

CENR Officer

Date

Guide for Scoring

Always - means 90 - 100% attendance/participation/involvement

Sometimes - means < 90% attendance/participation/involvement

Never - means no attendance/participation/involvement

<u>Points</u>		<u>Rating</u>
91-100pts.	-	Outstanding
81-90pts.	-	Very Satisfactory
71-80pts.	-	Satisfactory
61-70pts.	-	Fair
60pts. and below	-	Poor



CERTIFICATE OF STEWARDSHIP CONTRACT HOLDER PERFORMANCE EVALUATION SHEET

REGION : MMAROPA

CENRO : PANBD Marikina

Name OF CSC Holder: Francisco Reyes
☐ Male ☐ Female

Respondent: Frederick Reyes
☐ Male ☐ Female

Relation to CSC Holder: son

CSC No. : 41409591

Location

Sitio : Nabilog

Barangay : Antipok

Municipality: Gasan

Province : Morindugue

Area Granted: 1.120 (ha.)

Date Granted: 1991

383200

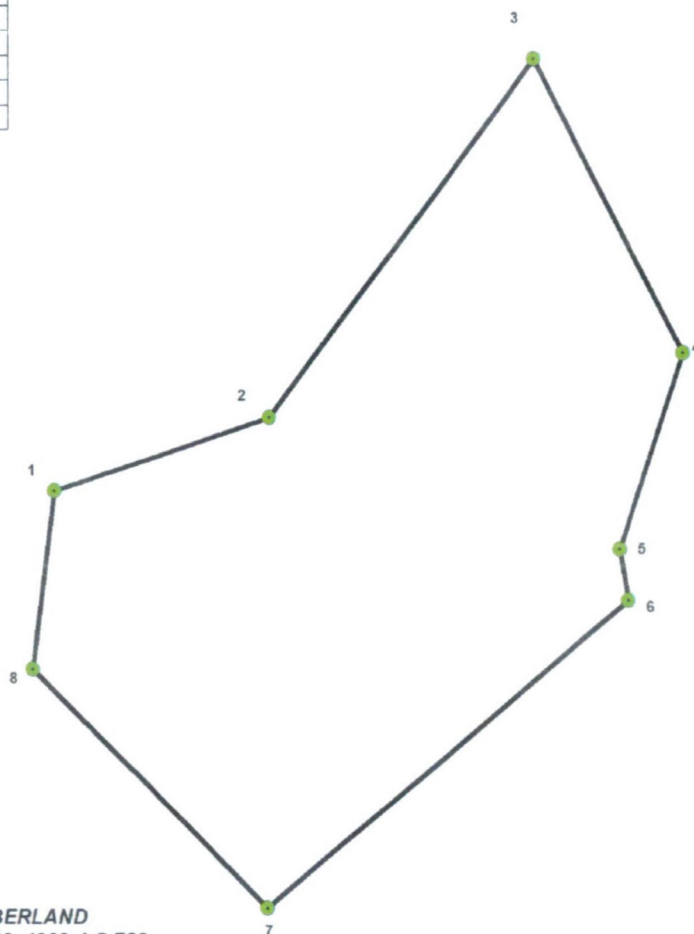
383300

383400

383500

TECHNICAL DESCRIPTION

CORNER	X	Y
1	383247	1470433
2	383307	1470453
3	383381	1470550
4	383423	1470470
5	383405	1470418
6	383408	1470404
7	383307	1470321
8	383241	1470385



MARINDUQUE TIMBERLAND
CERTIFIED NOVEMBER 22, 1928, LC 789

Reference:
LC Map No. 789

383200

383300

383400

383500

1470500

1470400

1470300

1470500

1470400

1470300



CERTIFICATE OF STEWARDSHIP CONTRACT
(CSC) NO. 41409591

OF

FRANCISCO REJANO

LOCATION:

Barangay : Antipolo
Municipality : Gasan
Province : Marinduque

TOTAL AREA = 1.120 Hectares

SCALE: 1:2,000



Projection: WGS_1984_UTM_Zone_51N
Horizontal Datum: GCS_WGS_1984

LEGEND:

- CSC Corner
- CSC Area
- Forest Land Boundary
- River
- Road Network

Republic of the Philippines
DEPARTMENT OF ENVIRONMENT AND NATURAL RESOURCES
PENRO, Marinduque
Capitol Compound, Bangbangalon, Boac, Marinduque

CERTIFICATION

This is to certify that this is true and correct map of the area under
CERTIFICATE OF STEWARDSHIP CONTRACT (CSC) No. 41409591
of FRANCISCO REJANO as describe hereon.

This map was prepared based on the submitted maps documents
and other references available from this office.

Prepared by: DON GIBSON MERCADO August 29, 2023
Forester

Approved by: IMELDA M. DIAZ August 29, 2023
OIC-PENRO Office

381100

381200

381300

381400

TECHNICAL DESCRIPTION

CORNER	X	Y
1	381128	1477886
2	381184	1477946
3	381244	1477859
4	381316	1477808
5	381224	1477759

1478000

1477900

1477800

1477700

MARINDUQUE TIMBERLAND
CERTIFIED NOVEMBER 22, 1928, LC 789

Reference:
LC Map No. 789

381100

381200

381300

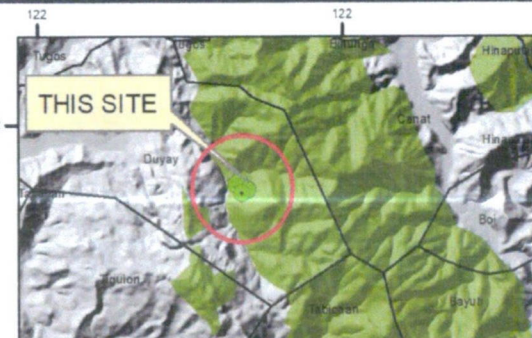
381400

1478000

1477900

1477800

1477700



CERTIFICATE OF STEWARDSHIP CONTRACT
(CSC) NO. 41414980

OF

LUDENCIO MERCENE

LOCATION:

Barangay : Duyay
Municipality : Boac
Province : Marinduque

TOTAL AREA= 1.500 Hectares

SCALE : 1:2,000

0 15 30 60 90 120
Meters

Projection.....WGS_1984_UTM_Zone_51N
Horizontal Datum.....GCS_WGS_1984

LEGEND:

- CSC Corner
- CSC Area
- River
- Forest Land Boundary
- Road Network

Republic of the Philippines
DEPARTMENT OF ENVIRONMENT AND NATURAL RESOURCES
PENRO, Marinduque
Capitol Compound, Bangbangalan, Boac, Marinduque

CERTIFICATION

This is to certify that this is true and correct map of the area under
CERTIFICATE OF STEWARDSHIP CONTRACT (CSC) No. 41414980
of LUDENCIO MERCENE as describe hereon.

This map was prepared based on the submitted maps documents
and other references available from this office.

Prepared by: DON GIBSON MERCADO August 29, 2023
Forester

Approved by: IMELDA M. DIAZ August 29, 2023
OIC-PENR Officer

II. Area Development (50 pts.) max is 65pts.

1. Nursery Operations

A. Did the grantee involve/participate in the following nursery activities?

	Always (4)	Sometimes (2)	Never (0)	
a. Backyard/Community Nursery Establishment	<input type="checkbox"/>	<input type="checkbox"/>	<input type="checkbox"/>	—
b. Seedling Production	<input type="checkbox"/>	<input type="checkbox"/>	<input type="checkbox"/>	—
c. Maintenance & Protection	<input type="checkbox"/>	<input type="checkbox"/>	<input type="checkbox"/>	—

B. List down Species Raised

Species/Crops Raised

2. Plantations Establishment

2.1 Percentage of area developed for agricultural production.

<input type="checkbox"/> 20% and over (15)	<input type="checkbox"/> 10 - 14% (5)
<input type="checkbox"/> 15 - 19% (10)	<input type="checkbox"/> below 10% (3)

2.2 Percentage of area developed for tree crop production.

<input type="checkbox"/> 20% and over (15)	<input type="checkbox"/> 10 - 14% (5)
<input type="checkbox"/> 15 - 19% (10)	<input type="checkbox"/> below 10% (3)

2.3 Crops Planted. (Please indicate location in the shaded developed area in attached sketch map of the farm lot)

Cash Crops	Fruit Trees	Forest trees
_____	_____	_____
_____	_____	_____
_____	_____	_____
_____	_____	_____
_____	_____	_____

3. Plantation Care and Maintenance

	Poor (1)	Satisfactory (2)	Very Satisfactory (3)	
a. Weeding/Mulching	<input type="checkbox"/>	<input type="checkbox"/>	<input type="checkbox"/>	—
b. Fertilizer/Pesticide Application	<input type="checkbox"/>	<input type="checkbox"/>	<input type="checkbox"/>	—
c. Forest Fire Protection	<input type="checkbox"/>	<input type="checkbox"/>	<input type="checkbox"/>	—

4. Other Improvements/Projects Involved in:

Bonus (3 pts. per improvement, ≤ 15)

☐ ☐ Fence ☐ ☐ Livelihood Project

☐ ☐ Boundary Planting ☐ ☐ Bench Terracing

☐ ☐ SWC ☐ ☐ Graded Trail

☐ ☐ Others (please specify) _____

Subtotal: _____

III. Protection and Conservation of Forest Resources (25 pts)

1. Activities involved in:

	Poor (4)	Satisfactory (7)	Very Satisfactory (10)
a. Soil and Water Conservation/ Soil Erosion Control	<input type="checkbox"/> <input type="checkbox"/>	<input type="checkbox"/> <input type="checkbox"/>	<input type="checkbox"/> <input type="checkbox"/>
b. Fire Protection	<input type="checkbox"/> <input type="checkbox"/>	<input type="checkbox"/> <input type="checkbox"/>	<input type="checkbox"/> <input type="checkbox"/>
c. Protection of Natural growing trees	<input type="checkbox"/> <input type="checkbox"/>	<input type="checkbox"/> <input type="checkbox"/>	<input type="checkbox"/> <input type="checkbox"/>
d. Others (Please specify)	<input type="checkbox"/> <input type="checkbox"/>	<input type="checkbox"/> <input type="checkbox"/>	<input type="checkbox"/> <input type="checkbox"/>

Subtotal: _____

GRAND TOTAL: 0

1. Organizational/Community Involvement (25 pts)

1. Is the grantee a member of Stewardship Association?

(2) ☐ ☐ yes (0) ☐ ☐ no

If yes, please specify _____

2. Did the grantee involve/participate in the following activities:

	Always (5)	Sometimes (3)	Never (0)
a. Preparation for meetings	<input type="checkbox"/> <input type="checkbox"/>	<input type="checkbox"/> <input type="checkbox"/>	<input type="checkbox"/> <input type="checkbox"/>
b. Attend Meetings	<input type="checkbox"/> <input type="checkbox"/>	<input type="checkbox"/> <input type="checkbox"/>	<input type="checkbox"/> <input type="checkbox"/>
c. Preparation of Org'l plans, Programs, Activities	<input type="checkbox"/> <input type="checkbox"/>	<input type="checkbox"/> <input type="checkbox"/>	<input type="checkbox"/> <input type="checkbox"/>
d. Implementation of such Plans, programs, activities	<input type="checkbox"/> <input type="checkbox"/>	<input type="checkbox"/> <input type="checkbox"/>	<input type="checkbox"/> <input type="checkbox"/>

3. Have the grantee attended farmers' training/ seminar?

(1 pt. each, max of 3 points)

☐ ☐ yes ☐ ☐ no

If yes, please fill-up space below.

Seminar/Trainings attended

No. of days

1. _____	_____
2. _____	_____
3. _____	_____
4. _____	_____

Subtotal: _____

Sketch Map of CSC Area

REMARKS (This may include problems and comments of the CSC holder and any violation including recommended corrective measures.)

CSC Holder/Representative
Signature

Date

EVALUATORS:

Team Leader


RICA QUENNE D. RADOVAN
Member


TRISTRAM JOSHUA SMET
Member

Date

ATTESTED BY:

Date

Guide for Scoring

Always - means 90 - 100% attendance/participation/involvement

Sometimes - means < 90% attendance/participation/involvement

Never - means no attendance/participation/involvement

<u>Points</u>	<u>Rating</u>
91-100pts.	- Outstanding
81-90pts.	- Very Satisfactory
71-80pts.	- Satisfactory
61-70pts.	- Fair
60pts. and below	- Poor



CERTIFICATE OF STEWARDSHIP CONTRACT HOLDER PERFORMANCE EVALUATION SHEET

REGION : MIMAROPA

DENRO : MARINDUQUE

Name OF CSC Holder: Pilar Melcena
☐ Male ☒ Female

Respondent: _____
☐ Male ☐ Female

Relation to CSC Holder: _____

CSC No. : _____

Location

Sitio : _____

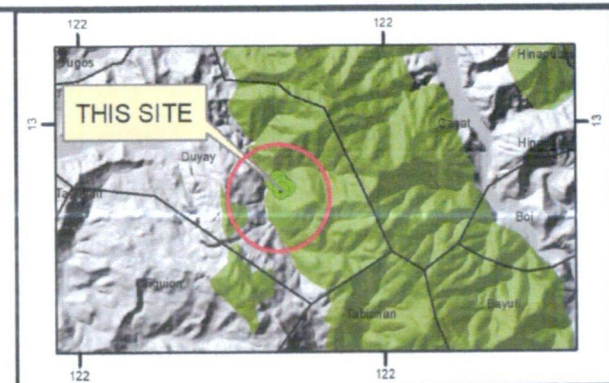
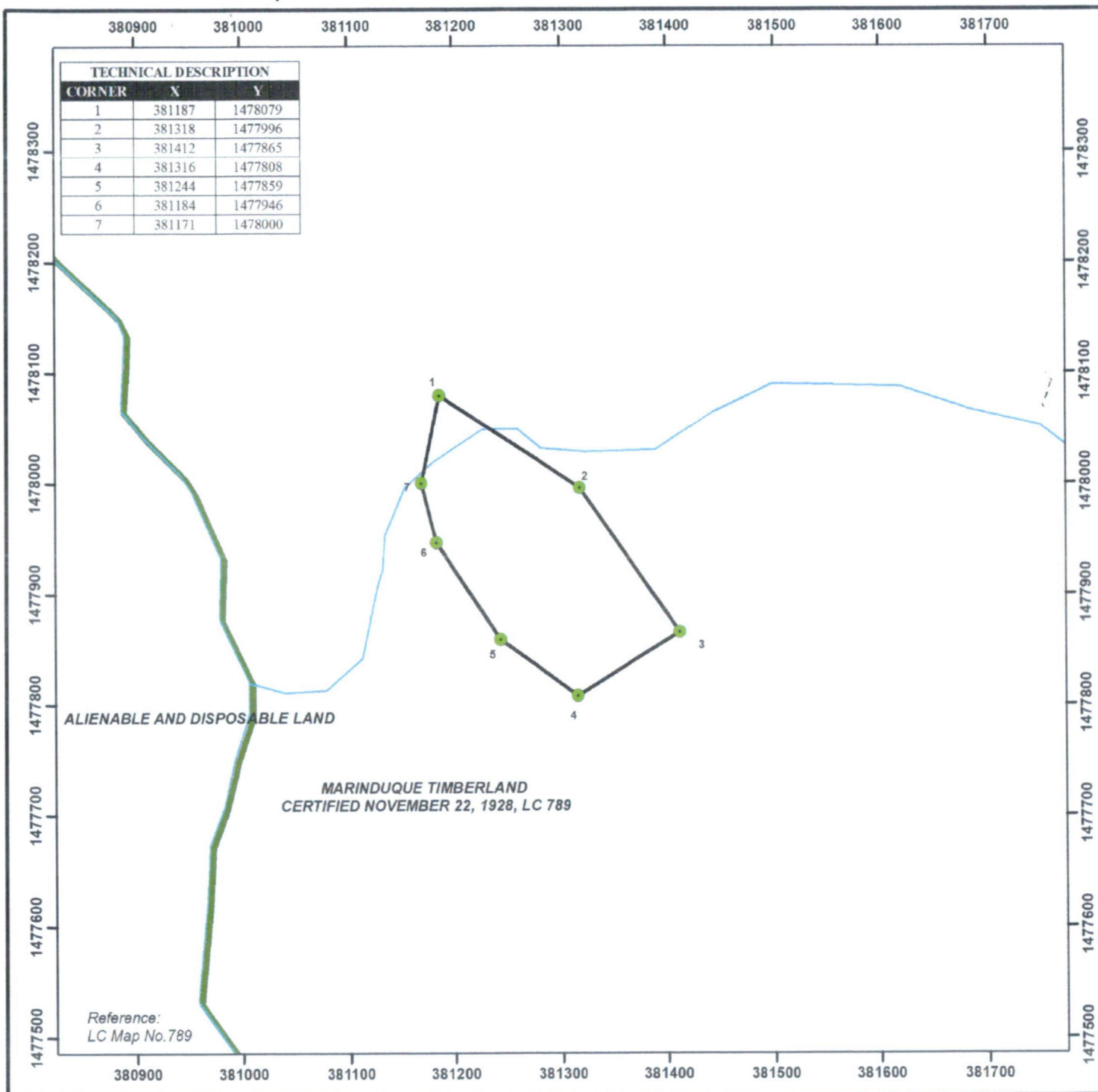
Barangay : _____

Municipality : _____

Province : Marinduque

Area Granted: _____ (ha.)

Date Granted: _____



N

CERTIFICATE OF STEWARDSHIP CONTRACT (CSC) NO. 41414981
OF
PILAR MERCENE

LOCATION:
Barangay : Dugay
Municipality : Boac
Province : Marinduque

TOTAL AREA= 3,300 Hectares

SCALE : 1:5,000

0 37.5 75 150 225 300 Meters

Projection.....WGS_1984_UTM_Zone_51N
Horizontal Datum.....GCS_WGS_1984

LEGEND:

- CSC Corner
- CSC Area
- Forest Land Boundary
- River
- Road Network

Republic of the Philippines
DEPARTMENT OF ENVIRONMENT AND NATURAL RESOURCES
PENRO, Marinduque
Capitol Compound, Bangbangalon, Boac, Marinduque

CERTIFICATION

This is to certify that this is true and correct map of the area under **CERTIFICATE OF STEWARDSHIP CONTRACT (CSC) No. 41414981** of **PILAR MERCENE** as describe hereon.

This map was prepared based on the submitted maps documents and other references available from this office.

Prepared by: **DON GIBSON MERCADO** August 29, 2023
Forester

Approved by: **IMELDA M. DIAZ** August 29, 2023
OIC-PENRO Office

PAGPAPATUNAY

SA KINAUKULAN:

Ito ay nagpapatunay na si G./GNG/ LUDENCTO MERCENE ay ang tunay na namamahala o nakatira sa lupang gubat na napapaloob sa **Certificate of Stewardship Contract (CSC) Blg. 41419980** na may kabuuang sukat na _____ ektarya na matatagpuan sa Dugay, DOOC na iginawad kay G./GNG/ LUDENCTO MERCENE (CSC holder) ng DENR-PENRO Marinduque noong ika-_____ ng _____.

Na ito rin ang nagpapatunay na simula noong iginawad ang Certificate of Stewardship Contract (CSC) kay G./GNG/ LUDENCTO MERCENE ay kanya itong iniwan/inabandona at hindi na ito nagpakita ng interest sa naturang Stewardship Area at si G./GNG/ _____ na ang tumira at namamahala mula noon hanggang sa kasalukuyan.

Ginawad ngayong ika-29 ng Hunyo dito sa Tanggapan ng Bahay Pamahalaan ng Barangay Dugay para sa legal na layunin patungkol sa assessment/evaluation ng iginawad na Certificate of Stewardship Contract (CSC).

Saksi:

HERMINIA M. FLORES
(Pangalan)

Bar. Health Worker
(Katungkulan)

Nagpapatunay:

NANCY M. NITE
(Pangalan)

BRAY. KAGAWAD
(Katungkulan)

PAGPAPATUNAY

SA KINAUKULAN:

Ito ay nagpapatunay na si G./GNG/ PILAR MERCENE ay ang tunay na namamahala o nakatira sa lupang gubat na napapaloob sa **Certificate of Stewardship Contract (CSC) Blg. 4141981** na may kabuuang sukat na _____ ektarya na matatagpuan sa Dugay, Dooc na iginawad kay G./GNG/ PILAR MERCENE (CSC holder) ng DENR-PENRO Marinduque noong ika-_____ ng _____.

Na ito rin ang nagpapatunay na simula noong iginawad ang Certificate of Stewardship Contract (CSC) kay G./GNG/ PILAR MERCENE ay kanya itong iniwan/inabandona at hindi na ito nagpakita ng interest sa naturang Stewardship Area at si G./GNG/ na ang tumira at namamahala mula noon hanggang sa kasalukuyan.

Ginawad ngayong ika-29 ng Hunyo dito sa Tanggapan ng Bahay Pamahalaan ng Barangay Dugay para sa legal na layunin patungkol sa assessment/evaluation ng iginawad na Certificate of Stewardship Contract (CSC).

Saksi:

Herminda M. Flores
(Pangalan)

Bay Health Worker
(Katungkulan)

Nagpapatunay:

Rancy M. NITE
(Pangalan)

BRGY BAGAWAD
(Katungkulan)