



Republic of the Philippines
Department of Environment and Natural Resources
PENRO Marinduque

August 28, 2023

MEMORANDUM

FOR : The Regional Executive Director
DENR - MIMAROPA Region

THRU : The OIC-Assistant Regional Director
For Technical Services

FROM : The OIC-Provincial Environment and
Natural Resources Officer

SUBJECT : SUBMISSION OF PATROLLING/MONITORING REPORT FOR
LAWIN FOREST AND BIODIVERSITY PROTECTION SYSTEM
OF PENRO MARINDUQUE FOR THE MONTH OF AUGUST 2023.

Forwarded herewith is the monthly reports dated July 20 and 21, 2023, with enclosed Narrative/Summary Reports, Geo-tagged Photos and Patrol Reports generated thru LAWIN and SMART applications by the concerned patrol teams of the Monitoring and Enforcement Section (MES) and Protected Area Management Office (PAMO).

Please be informed that the said teams of the PENRO Marinduque LAWIN Forest and Biodiversity Protection System had accomplished the total distance of 31.92 kilometers, within forest conservations areas in different barangays of Buenavista, Gasan, Boac, Santa Cruz and Torrijos municipalities of this province, for the month of August 2023.

For information and record.


IMELDA M. DIAZ



Republic of the Philippines
Department of Environment and Natural Resources
PENRO Marinduque

August 22, 2023

MEMORANDUM

FOR : The OIC-Provincial Environment and Natural Resources Officer

THRU : The Chief, Technical Services Division

FROM : Forest Ranger/ LAWIN Data Manager

SUBJECT : REPORT ON PATROLLING/MONITORING WITHIN THE CONSERVATION AREA OF PENRO-MARINDUQUE THRU LAWIN FOREST AND BIODIVERSITY PROTECTION SYSTEM FOR THE MONTH OF AUGUST 2023.


Submitted herewith is the patrolling/monitoring report of Monitoring and Enforcement Section thru LAWIN Forest and Biodiversity Protection System. Please be informed that the team 1 of Technical Services had patrolled/accomplished a total distance of 10.28 **kilometers** covering Barangays of Ipil and Angas in the municipality of Santa Cruz, Marinduque for the month of August 2023.

Attached is the Narrative/Summary report with Geo-tagged photos and Patrol report generated thru LAWIN Forest and Biodiversity Protection System and SMART application.

For information and record.


MICHAEL JOSEPH A. MARANAN

Noted By:


NANNETTE M. JOVEN
Chief, Monitoring and Enforcement Section



Republic of the Philippines
Department of Environment and Natural Resources
PENRO Marinduque

August 22, 2023

MEMORANDUM

FOR : The OIC-Provincial Environment and Natural Resources Officer

THRU : The Chief, Technical Services Division

FROM : Forest Ranger/ LAWIN Data Manager

SUBJECT : REPORT ON PATROLLING/MONITORING WITHIN THE CONSERVATION AREA OF PENRO-MARINDUQUE THRU LAWIN FOREST AND BIODIVERSITY PROTECTION SYSTEM FOR THE MONTH OF AUGUST 2023.

Submitted herewith is the patrolling/monitoring report of Monitoring and Enforcement Section thru LAWIN Forest and Biodiversity Protection System. Please be informed that the team 1 of Technical Services had patrolled/accomplished a total distance of 10.28 **kilometers** covering Barangays of Ipil and Angas in the municipality of Santa Cruz, Marinduque for the month of August 2023.

Attached is the Narrative/Summary report with Geo-tagged photos and Patrol report generated thru LAWIN Forest and Biodiversity Protection System and SMART application.

For information and record.


MICHAEL JOSEPH A. MARANAN

Noted By:


NANNETTE M. JOVEN
Chief, Monitoring and Enforcement Section



Republic of the Philippines
Department of Environment and Natural Resources
PENRO Marinduque

Patrolling/Monitoring Report of Team 1 Monitoring and Enforcement Section of Technical Services Division
within the Conservation Area (CA) thru LAWIN Forest and Biodiversity Protection System
For the Month of August, 2023

TECHNICAL SERVICES DIVISION

Team 1 Monitoring and Enforcement Section

Month	Day	Week	Patroll No.	Team Leader	Team Members/ Patrollers	Activity/Type of patrol (threats focused or indicator species- focused, or	Observed Threats/ Action Taken/ Level of Response	Specific routes (name sector number and specific sitio or barangay and municipality)	distance (km)
August	9	2	174000_000785	Don Gibson D. Mercado	Florante G. Fandialan, Jr.	Threats focused	No Threats found	Brgy. Ipil, Santa Cruz,	7.47
					Jake F. Valencia		Forest is in good	Marinduque	
					Jerahmeel L. Bronce		condition.		
					Jonathan L. Telan				
					Michael Joseph Maranan				
					Michael Vencint Sualog				
					Randy N. Estrella				
					Rica Quennie D. Radovan				
					Tristan Joshua Saet				
August	9	2	174000_000786	Michael Joseph Maranan	Eduarson N. Buatis	Threats focused	No Threats found	Brgy. Ipil, Santa Cruz,	0.72
					Florante G. Fandialan, Jr.		Forest is in good	Marinduque	
					Jake F. Valencia		condition.		
					Michael Joseph Maranan				
					Michael Vencint Sualog				
					Randy N. Estrella				
					Rica Quennie D. Radovan				
					Tristan Joshua Saet				
August	17	3	174000_000790	Randy N. Estrella	Florante G. Fandialan, Jr.	Threats focused	No Threats found	Brgy. Angas, Sta. Cruz	2.09
					Jake F. Valencia		Forest is in good	Marinduque	
					Michael Joseph Maranan		condition.		
					Michael Vencint Sualog				
					Rica Quennie D. Radovan				
									10.28

Prepared By:

MICHAEL JOSEPH A. MARANAN
Forest Ranger/Data Manager

Reviewed By:

NANNETTE M. JOVEN
Chief, Monitoring and Enforcement Section

Noted By:

Engr. CYNTHIA L. LUTIANO
Chief, Technical Services Division



August 18, 2023

MEMORANDUM

FOR : The OIC, PENR Officer

THRU : The Chief, Technical Services Division (TSD)

FROM : The Forester I
The Forest Technician I
The Forest Rangers
The Forest Protection Officers

SUBJECT : **PATROLLING/MONITORING REPORT OF MONITORING AND ENFORCEMENT TEAM UNDER TECHNICAL SERVICES DIVISION WITHIN THE CONSERVATION AREA OF BARANGAY IPIL AND ANGAS, SANTA CRUZ, MARINDUQUE THRU LAWIN FOREST AND BIODIVERSITY PROTECTION SYSTEM**

In compliance with the regular target activities of PENRO Marinduque-Technical Services Division, Monitoring and Enforcement (MES), please be informed that the undersigned had conducted patrolling/monitoring of forest threats within the Conservation Area of Barangay Ipil and Angas, Sta. Cruz, Marinduque.

Be informed further, that the team have coordinated with the concerned Barangay Officials of the Local Government Unit of Ipil and Angas, Sta. Cruz, Marinduque before the conduct of patrolling and monitoring within their administrative jurisdictions. Right after the coordination, the team proceeded to the target area. During the patrolling and monitoring, the undersigned found out that the mangrove forest of Barangay Ipil, Sta. Cruz is found to be well grown condition, old-growth, intact and no typhoon damaged within the National Greening Program (NGP) 2015 established plantation. In addition, the team had patrolled at Barangay Angas, Sta. Cruz, Marinduque within the established plantation under the National Greening Program (NGP) CY 2015 and found out that some of the mangrove species were fully developed and maintained by the local government unit. The mangrove forest condition were generally old-growth, intact and no typhoon damaged recorded. Prominent threats such as illegal cutting, gathering of tree parts for charcoal making, dumping of garbage and other forest threats were not encountered and observed during patrolling.

In our patrol route, no threats were recorded during the conduct of LAWIN patrolling and monitoring. On the other hand, the team have accomplished a total distance of 10.28 kilometers as an output of LAWIN patrolling activities in the said Barangay.

In view hereof, continuous patrolling and monitoring within the Conservation Area and information disseminate regarding environmental (forestry) laws is hereby recommended.

Attached herewith are geo-tagged photos and generated patrol data from Cyber Tracker thru LAWIN/SMART system apps.

For information, record and further instruction.

DON GIBSON MERCADO

MICHAEL VENCINT M. SUALOG



Republic of the Philippines
Department of Environment and Natural Resources
PENRO Marinduque


MICHAEL JOSEPH A. MARANAN


RANDY N. ESTRELLA


RICA QUENNIE D. RADOVAN


JAKE F. VALENCIA


FLORANTE G. FANDIALAN, JR.


JERAHMEEL L. BRONCE


JONATHAN L. TELAN


TRISTAN JOSHUA O. SAET


Reviewed by:

NANNETTE M. JOVEN

Forester III/Chief, Monitoring and Enforcement Section

Noted by:


ENGR. CYNTHIA V. LOZANO
Chief, Technical Services Division



Photos during LAWIN patrolling within Mangrove Forest Conservation area located at Barangay. Ipil, Sta. Cruz, Marinduque. An approximate distance of 8.19 kilometers of patrolling.



August 14, 2023

MEMORANDUM

FOR : The OIC, PENR Officer

THRU : The Chief, Technical Services Division (TSD)

FROM : The Forester I
The Forest Technician I
The Forest Rangers
The Forest Protection Officers

SUBJECT : **PATROLLING/MONITORING REPORT OF MONITORING AND ENFORCEMENT TEAM UNDER TECHNICAL SERVICES DIVISION WITHIN THE CONSERVATION AREA OF BARANGAY IPIL AND ANGAS, SANTA CRUZ, MARINDUQUE THRU LAWIN FOREST AND BIODIVERSITY PROTECTION SYSTEM**

In compliance with the regular target activities of PENRO Marinduque-Technical Services Division, Monitoring and Enforcement (MES), please be informed that the undersigned had conducted patrolling/monitoring of forest threats within the Conservation Area of Barangay Ipil and Angas, Sta. Cruz, Marinduque.

Be informed further, that the team have coordinated with the concerned Barangay Officials of the Local Government Unit of Ipil and Angas, Sta. Cruz, Marinduque before the conduct of patrolling and monitoring within their administrative jurisdictions. Right after the coordination, the team proceeded to the target area. During the patrolling and monitoring, the undersigned found out that the mangrove forest of Barangay Ipil, Sta. Cruz is found to be well grown condition, old-growth, intact and no typhoon damaged within the National Greening Program (NGP) 2015 established plantation. In addition, the team had patrolled at Barangay Angas, Sta. Cruz, Marinduque within the established plantation under the National Greening Program (NGP) CY 2015 and found out that some of the mangrove species were fully developed and maintained by the local government unit. The mangrove forest condition were generally old-growth, intact and no typhoon damaged recorded. Prominent threats such as illegal cutting, gathering of tree parts for charcoal making, dumping of garbage and other forest threats were not encountered and observed during patrolling.

In our patrol route, no threats were recorded during the conduct of LAWIN patrolling and monitoring. On the other hand, the team have accomplished a total distance of 10.28 kilometers as an output of LAWIN patrolling activities in the said Barangay.

In view hereof, continuous patrolling and monitoring within the Conservation Area and information disseminate regarding environmental (forestry) laws is hereby recommended.

Attached herewith are geo-tagged photos and generated patrol data from Cyber Tracker thru LAWIN/SMART system apps.

For information, record and further instruction.

DON GIBSON D. MERCADO

MICHAEL VENCINT M. SUALOG



Photos during LAWIN patrolling within Mangrove Forest Conservation area located at Barangay. Angas, Sta. Cruz, Marinduque. An approximate distance of 8.19 kilometers of patrolling.



MICHAEL JOSEPH A. MARANAN

FLORANTE G. FANDIALAN, JR.

RANDY N. ESTRELLA

JERAHMEEL L. BRONCE

RICA QUENNIE D. RADOVAN

JONATHAN L. TELAN

JAKE F. VALENCIA

TRISTAN JOSHUA O. SAET

Reviewed by:

NANNETTE M. JOVEN

Forester III/Chief, Monitoring and Enforcement Section

Noted by:

ENGR. CYNTHIA U. LOZANO

Chief, Technical Services Division



Patrol Report

Region 04B - Marinduque

28 Aug 2023 9:19 AM

This report provides a summary of the patrol with the ID 174000_000785

Patrol Summary

Number of Patrollers

10

Distance (km)

7.47

Date of Patrol

9 Aug 2023

Mandate

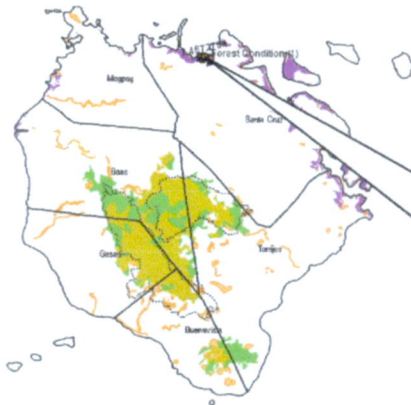
Threats-focused Monitoring

Patrol Leader

Don Gibson Mercado

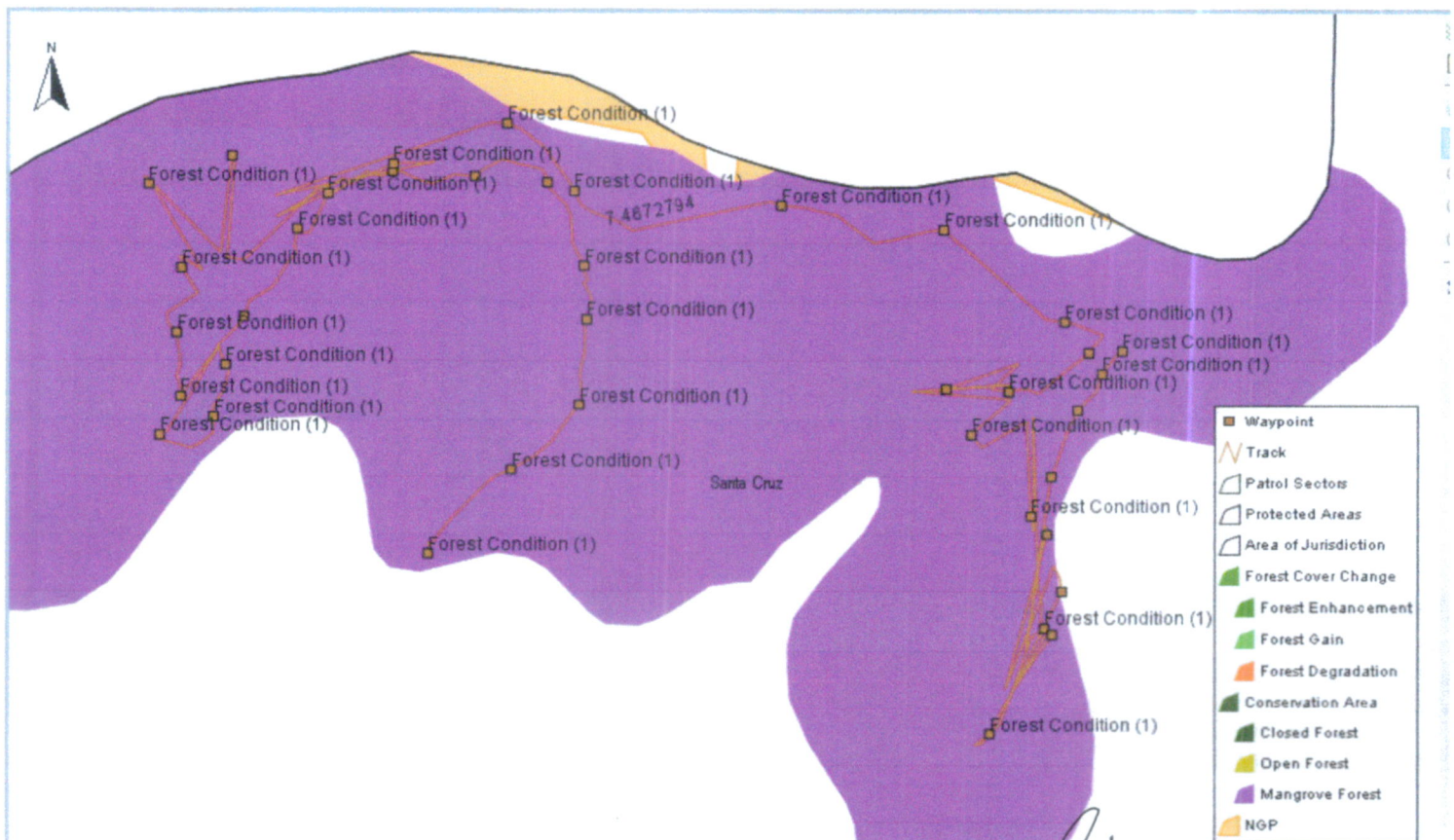
Patrollers

Don Gibson Mercado
Florante Fandalian Jr.
Jake F. Valencia
Jerahmeel Bronce
Jonathan L. Telan
Michael Joseph Maranan
Michael Vencint Sualog
Randy Estrella
Rica Quennie D. Radovan
Tristan Joshua Saet



Patrol Route

LAWIN foot patrolling and monitoring
within conservation area at Barangay
Ipil, Sta. Cruz, Marinduque





Republic of the Philippines
Department of Environment and Natural Resources
Lawin Forest and Biodiversity Protection System

Summary of Patrol Observations

Observed Forest Condition

Forest Condition					Regeneration			
Old Growth	Advanced Secondary	Early Secondary	Open Uncultivated	Open Cultivated	Dense	Moderate	Sparse	None
	3	36			1	35	3	

Summary of Observed Threats

Tree Cutting	Charcoal	Kaingin	Farming	Infrastructure	Fire	Others
						0


List of Observed Threats

Waypoint ID	X	Y	Threat	Action Taken	Level of response required
-------------	---	---	--------	--------------	----------------------------


Based on the data gathered from Patrolling and Monitoring report by Team 1 of Technical Services Division, the forest ecosystems along the 7.47 kilometers patrol distance within conservation area at Barangay of Ipil in the Municipality of Santa Cruz, Marinduque. Forest is in good condition and no threats were recorded.

For your information and record.

Prepared by:


MICHAEL JOSEPH A. MARANAN
Forest Ranger/LAWIN Data Manager

Noted By:


NANNETTE M. JOVEN
Chief, Monitoring and Enforcement Section



Patrol Report

Region 04B - Marinduque

28 Aug 2023 9:18 AM

This report provides a summary of the patrol with the ID 174000_000786

Patrol Summary

Number of Patrollers

8

Distance (km)

0.72

Date of Patrol

9 Aug 2023

Mandate

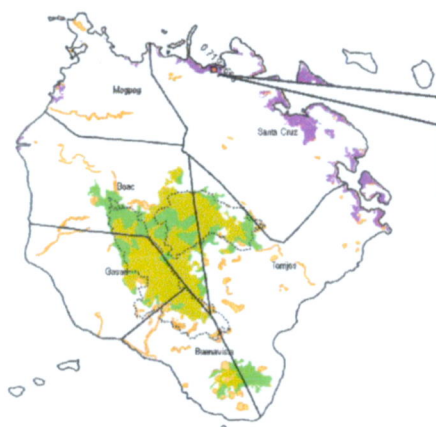
Threats-focused Monitoring

Patrol Leader

Don Gibson Mercado

Patrollers

Don Gibson Mercado
Florante Fandalian Jr.
Jake F. Valencia
Jerahmeel Bronze
Michael Joseph Maranan
Randy Estrella
Rica Quennie D. Radovan
Tristan Joshua Saet



LAWIN foot patrolling and monitoring within conservation area at Barangay Ipil, Sta. Cruz, Marinduque

Patrol Route





Republic of the Philippines
Department of Environment and Natural Resources
Lawin Forest and Biodiversity Protection System

Summary of Patrol Observations

Observed Forest Condition

Forest Condition					Regeneration			
Old Growth	Advanced Secondary	Early Secondary	Open Uncultivated	Open Cultivated	Dense	Moderate	Sparse	None
		3	1			3	1	

Summary of Observed Threats

Tree Cutting	Charcoal	Kaingin	Farming	Infrastructure	Fire	Others
						0


List of Observed Threats

Waypoint ID X Y Threat Action Taken Level of response required

Based on the data gathered from Patrolling and Monitoring report by Team 1 of Technical Services Division, the forest ecosystems along the 0.72 kilometers patrol distance within conservation area at Barangay of Ipil in the Municipality of Santa Cruz, Marinduque. Forest is in good condition and no threats were recorded.

For your information and record.

Prepared by:


MICHAEL JOSEPH A. MARANAN
Forest Ranger/LAWIN Data Manager

Noted By:


NANNETTE M. JOVEN
Chief, Monitoring and Enforcement Section



Patrol Report

Region 04B - Marinduque

28 Aug 2023 9:17 AM

This report provides a summary of the patrol with the ID 174000_000790

Patrol Summary

Number of Patrollers

5

Distance (km)

2.09

Date of Patrol

17 Aug 2023

Mandate

Threats-focused Monitoring

Patrol Leader

Randy Estrella

Patrollers

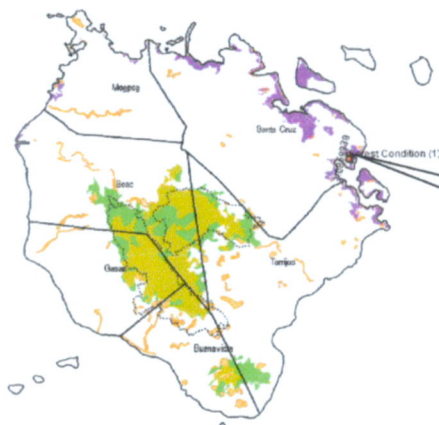
Florante Fandialan Jr.

Jake F. Valencia

Michael Joseph Maranan

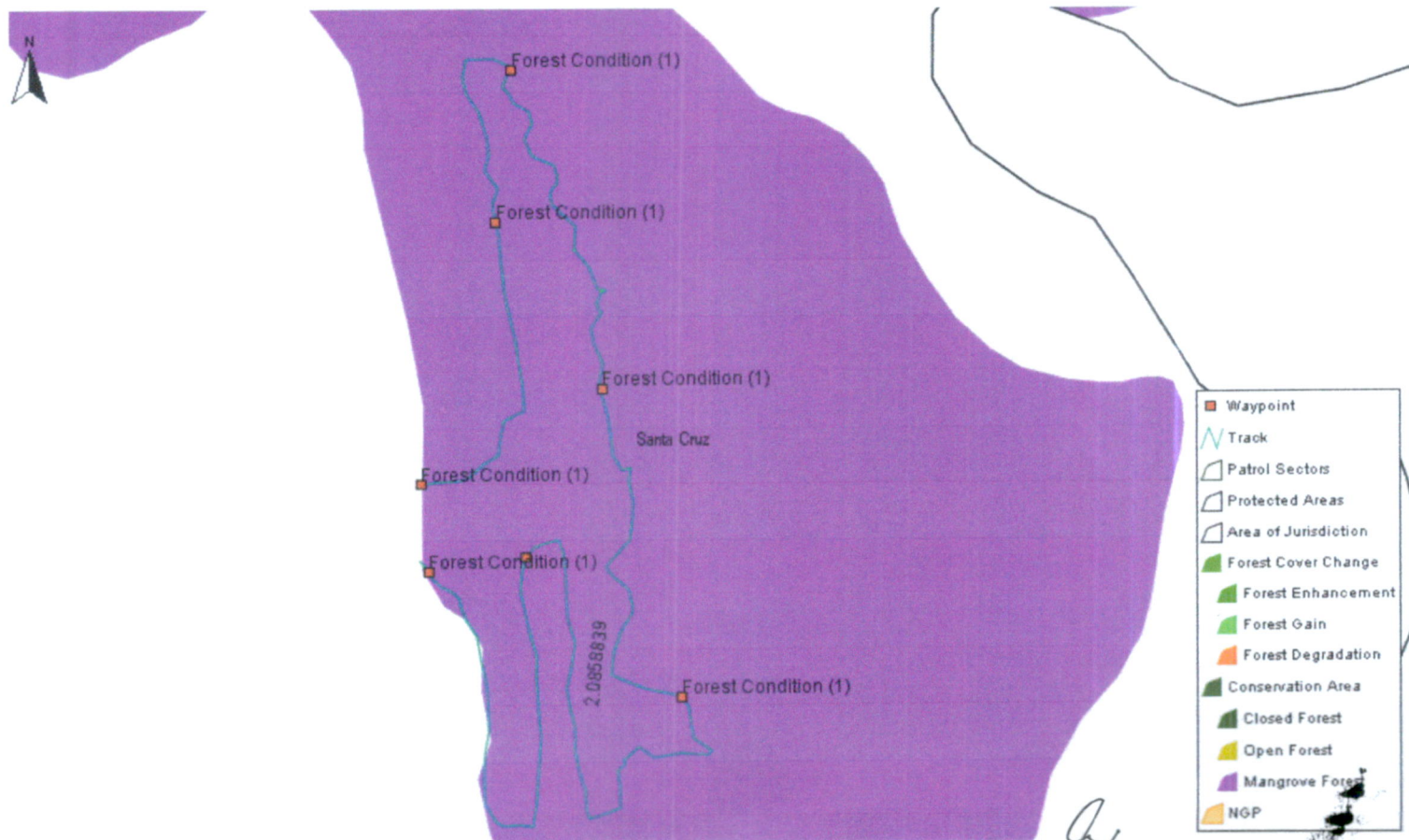
Randy Estrella

Rica Quennie D. Radovan



Patrol Route

LAWIN foot patrolling and monitoring within conservation area at Barangay Angas, Sta. Cruz, Marinduque





Republic of the Philippines
Department of Environment and Natural Resources
Lawin Forest and Biodiversity Protection System

Summary of Patrol Observations

Observed Forest Condition

Forest Condition					Regeneration			
Old Growth	Advanced Secondary	Early Secondary	Open Uncultivated	Open Cultivated	Dense	Moderate	Sparse	None
		3	2	2		1	5	1

Summary of Observed Threats

Tree Cutting	Charcoal	Kaingin	Farming	Infrastructure	Fire	Others
						0


List of Observed Threats

Waypoint ID X Y Threat Action Taken Level of response required


Based on the data gathered from Patrolling and Monitoring report by Team 1 of Technical Services Division, the forest ecosystems along the 2.09 kilometers patrol distance within conservation area at Barangay of Angas in the Municipality of Santa Cruz, Marinduque. Forest is in good condition and no threats were recorded.

For your information and record.

Prepared by:


MICHAEL JOSEPH A. MARANAN
Forest Ranger/LAWIN Data Manager

Noted By:


NANNETTE M. JOVEN
Chief, Monitoring and Enforcement Section




Republic of the Philippines
Department of Environment and Natural Resources
PENRO MARINDUQUE

August 18, 2023

MEMORANDUM

FOR : The OIC, PENR Officer
Boac, Marinduque

THRU : The Protected Area Superintendent
Marinduque Wildlife Sanctuary 

FROM : Lawin Team No. 3

SUBJECT : REPORT OF LAWIN FOREST AND BIODIVERSITY
PROTECTION SYSTEM CONDUCTED IN MARINDUQUE
WILDLIFE SANCTUARY (MWS) AT BARANGAY BOI TO
BAYUTI AND TUMAGABOK, BOAC, MARINDUQUE.

Respectfully submitted is the result of Patrolling using Lawin Forest and Biodiversity Protection System in the Marinduque Wildlife Sanctuary (MWS) covering Brgy. Boi, to Bayuti, and Tumagabok, Boac, Marinduque.

The team composed of the undersigned together with, Park Ranger Pondador Manay,, Forest Protection Officer Gerald Ligit, FPO Rex Aljon Lacdang and Biodiversity Protection Assistant Elmer Lazarte, Restituto Labog and Leodegario Montiano, were able to patrol a total distance of **12.90** kilometers.

Generally, the forest within the patrol route is in good condition and protected.


ALMER PEREGRIN
Forest Ranger



Patrol Report

Region 04B - Marinduque

1 Sep 2023 9:55 AM

This report provides a summary of the patrol with the ID 174000_000784

Patrol Summary

Number of Patrollers		Distance (km)	
6		7.54	
Date of Patrol	Mandate	Patrol Leader	Patrollers
3 Aug 2023	Threats-focused Monitoring	Almer Peregrin	Almer Peregrin Elmer Lazarte Gerald Liguít Leodegario Montiano Pondador M. Manay Rex Aljohn Lacdang

Patrol Route





Republic of the Philippines
Department of Environment and Natural Resources
Lawin Forest and Biodiversity Protection System

Summary of Patrol Observations

Observed Forest Condition

Forest Condition					Regeneration			
Old Growth	Advanced Secondary	Early Secondary	Open Uncultivated	Open Cultivated	Dense	Moderate	Sparse	None
	15					12	3	

Summary of Observed Threats

Tree Cutting	Charcoal	Kaingin	Farming	Infrastructure	Fire	Others
						0

			<u>List of Observed Threats</u>		
Waypoint ID	X	Y	Threat	Action Taken	Level of response required

Prepared by:


ALMER PEREGRIN
Forest Ranger

Noted by:


EMETERIO M. RECTO
SENIOR ECOMS/PASu MWS



Patrol Report

Region 04B - Marinduque

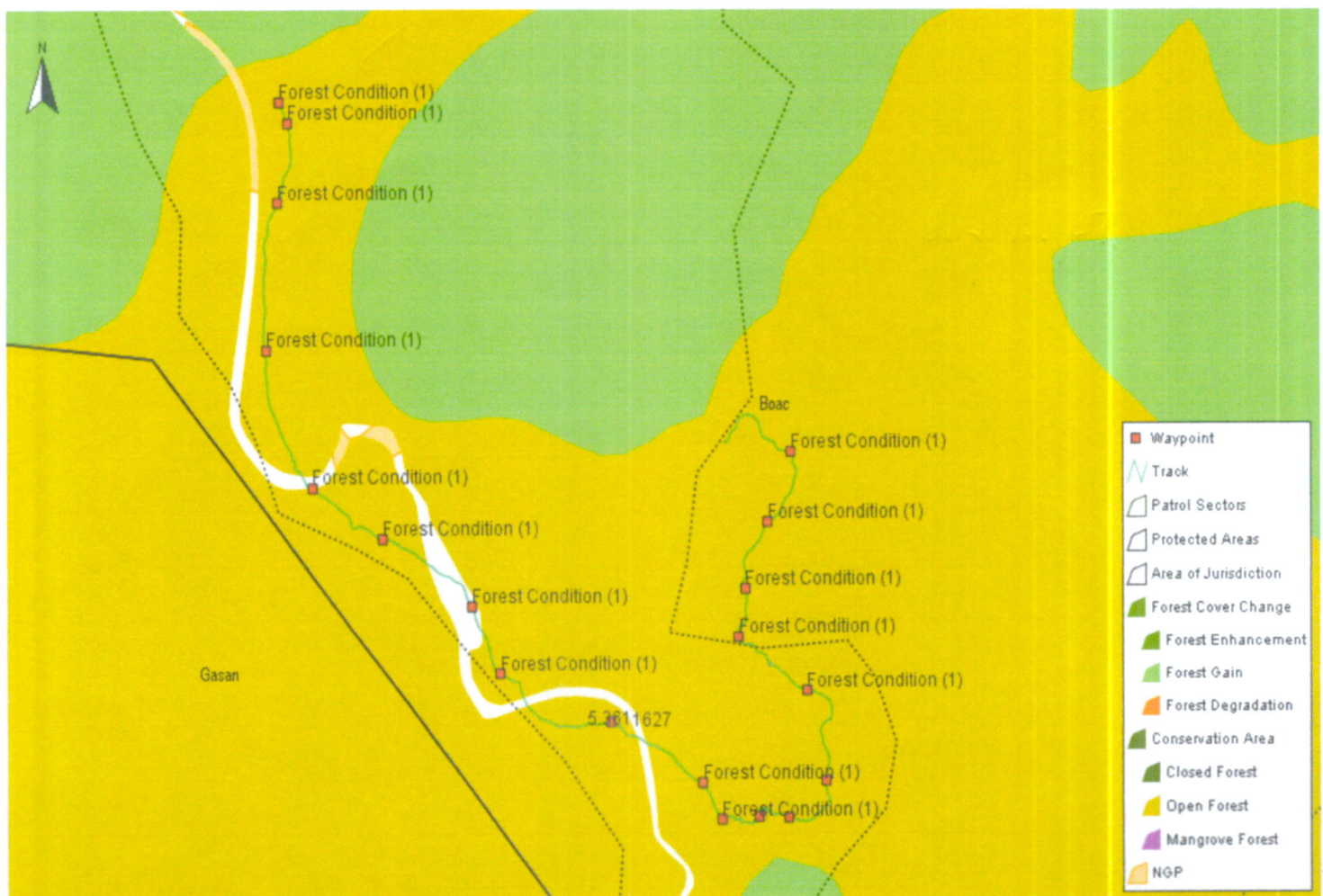
1 Sep 2023 9:41 AM

This report provides a summary of the patrol with the ID 174000_000788

Patrol Summary

Number of Patrollers		Distance (km)	
6		5.36	
Date of Patrol	Mandate	Patrol Leader	Patrollers
9 Aug 2023	Threats-focused Monitoring	Almer Peregrin	Almer Peregrin Elmer Lazarte Gerald Liguít Leodegario Montiano Pondador M. Manay Restituto Labog

Patrol Route





Republic of the Philippines

Department of Environment and Natural Resources

Lawin Forest and Biodiversity Protection System

Summary of Patrol Observations

Observed Forest Condition

Forest Condition					Regeneration			
Old Growth	Advanced Secondary	Early Secondary	Open Uncultivated	Open Cultivated	Dense	Moderate	Sparse	None
		17	1	1		19		

Summary of Observed Threats

Tree Cutting	Charcoal	Kaingin	Farming	Infrastructure	Fire	Others
						0

Waypoint ID	X	Y	<u>List of Observed Threats</u> Threat	Action Taken	Level of response required
-------------	---	---	---	--------------	----------------------------

Prepared by:


ALMER PEREGRIN
Forest Ranger

Noted by:


EMETERIO M. RECTO
SENIOR ECOMS/PASu MWS



Patrolling/Monitoring Report within the Conservation Area (CA)
thru LAWIN Forest and Biodiversity Protection System
For the Month August, 2023

Team 2

Almer peregrin
Juluis Mark Manos

Month	Day	Week	Patroll No.	Team Leader	Team Members/ Patrollers	Activity/Type of patrol (threats focused or indicator species-focused, or coordination/response)	Specific routes (name sector number and specific sitio or barangay and municipality)	distance (km)
August	3	1	174000_000784	Almer Peregrin	Elmer Lazrte	Threats /Focused monitoring	Brgy. Boi to Tumagabok, Boac	7.54
					Pondador Manay			
					Rex Aljohn Laccang			
					Gerald Liguít			
					Leodegario Montiano		Brgy. Boi, Boac, Marinduque	5.36
August	9	1	174000_000788	Almer Peregrin				
					Elmer Lazrte			
					Gerald Liguít			
					Leodegario Montiano			
					Pondador Manay			
					Restituto Labog			
March	2	1	174000_000741	Almer Peregrin				
Total								12.90

Prepared By:


ALMER PEREGRIN
Forest Ranger

Noted By:


EMETERIO M. RECTO
SVEMS/PASu MWS



**Patrolling/Monitoring Report within the Conservation Area (CA)
thru LAWIN Forest and Biodiversity Protection System
For the Month August 2023**

Sherwin P. Villavicencio

Total	8.74
-------	------

SHERWIN P. VILLAVICENCIO
Forest Ranger

Emeterio M. Recto
EMETERIO M. RECTO
SVEMS/PASu MWS



Republic of the Philippines
Department of Environment and Natural Resources
PENRO MARINDUQUE

August 18, 2023

MEMORANDUM

FOR : The OIC, PENR Officer
Boac, Marinduque

THRU : The Protected Area Superintendent
Marinduque Wildlife Sanctuary

FROM : Lawin Team No. 2

SUBJECT : REPORT OF LAWIN FOREST AND BIODIVERSITY
PROTECTION SYSTEM CONDUCTED IN MARINDUQUE
WILDLIFE SANCTUARY (MWS) AT BRGY. BAGTINGON,
BUENAVISTA AND BRGY. MALBAGO, TORRIJOS,
MARINDUQUE.

Respectfully submitted is the result of Patrolling using Lawin Forest and Biodiversity Protection System in the Marinduque Wildlife Sanctuary (MWS) covering Brgy. Bagtingon, Buenavista and Brgy. Malibago, Torrijos, Marinduque.

The team composed of the undersigned together with Park Ranger Amando Rivamonte Jr Regie Patulot Protection Arnulfo Lazo and Biodiversity Protection Assistant Jerry Sarile, and Ireneo Villanueva were able to patrol a total of 8.74 kilometers.

Generally, the forest within the patrol route is in good condition and protected.

SHERWIN P. VILLAVICENCIO
Forest Ranger



Patrol Report

Region 04B - Marinduque

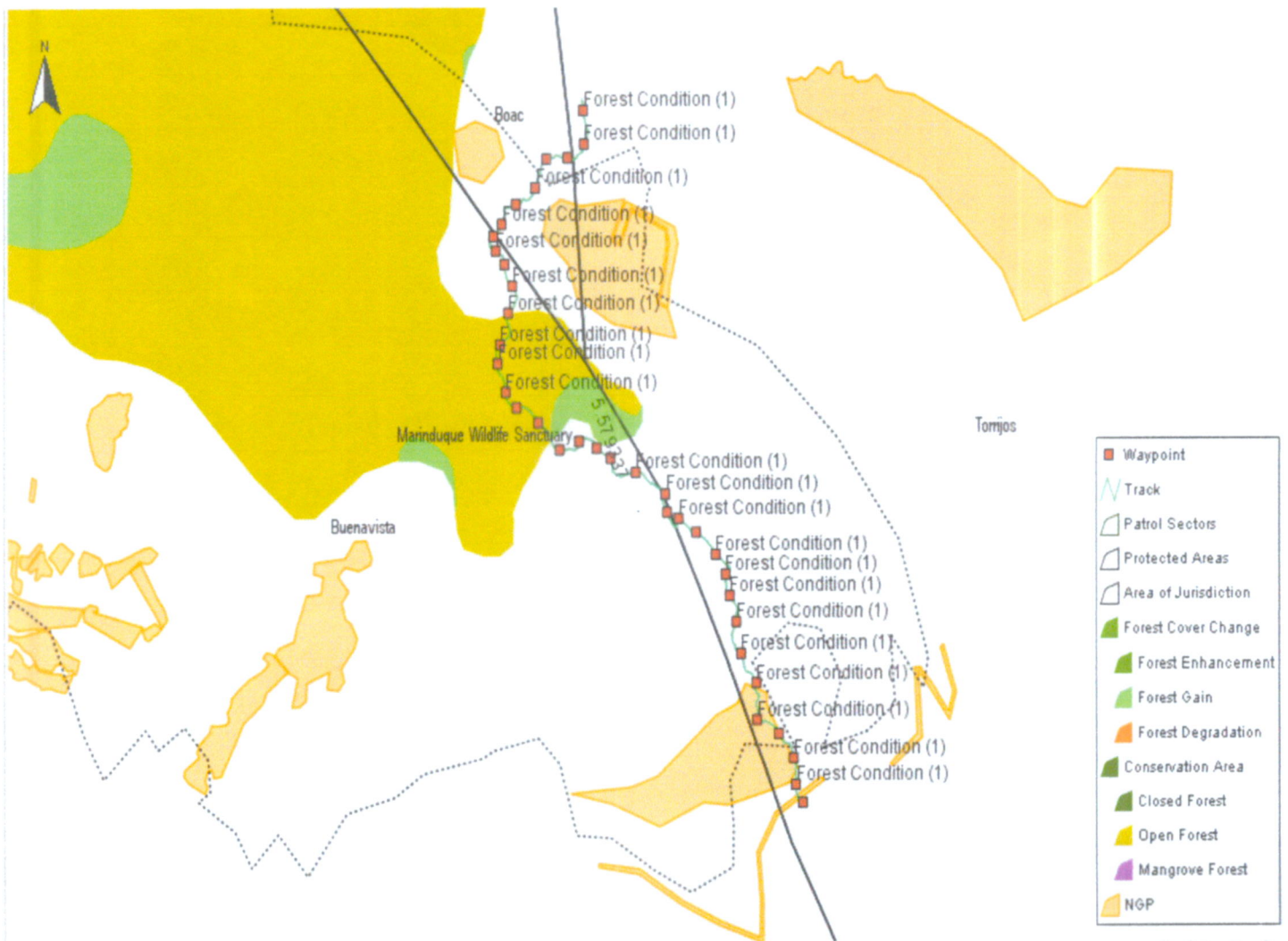
1 Sep 2023 9:36 AM

This report provides a summary of the patrol with the ID 174000_000789

Patrol Summary

Number of Patrollers		Distance (km)	
4		5.58	
Date of Patrol	Mandate	Patrol Leader	Patrollers
9 Aug 2023	Threats-focused Monitoring	Roderick Villanueva	Amando Rivamonte Ireneo P. Villanueva Regie Patulot Roderick Villanueva

Patrol Route





Republic of the Philippines
Department of Environment and Natural Resources
Lawin Forest and Biodiversity Protection System

Summary of Patrol Observations

Observed Forest Condition

Forest Condition					Regeneration			
Old Growth	Advanced Secondary	Early Secondary	Open Uncultivated	Open Cultivated	Dense	Moderate	Sparse	None
	9	21	7			30	7	

Summary of Observed Threats

Tree Cutting	Charcoal	Kaingin	Farming	Infrastructure	Fire	Others
						0

			<u>List of Observed Threats</u>		
Waypoint ID	X	Y	Threat	Action Taken	Level of response required

Prepared by:

[Signature]
SHERWIN P. VILLAVICENCIO
Forest Ranger

Noted by:

[Signature]
EMETERIO M. RECTO
SENIOR ECOMS/PASu MWS



Patrol Report

Region 04B - Marinduque

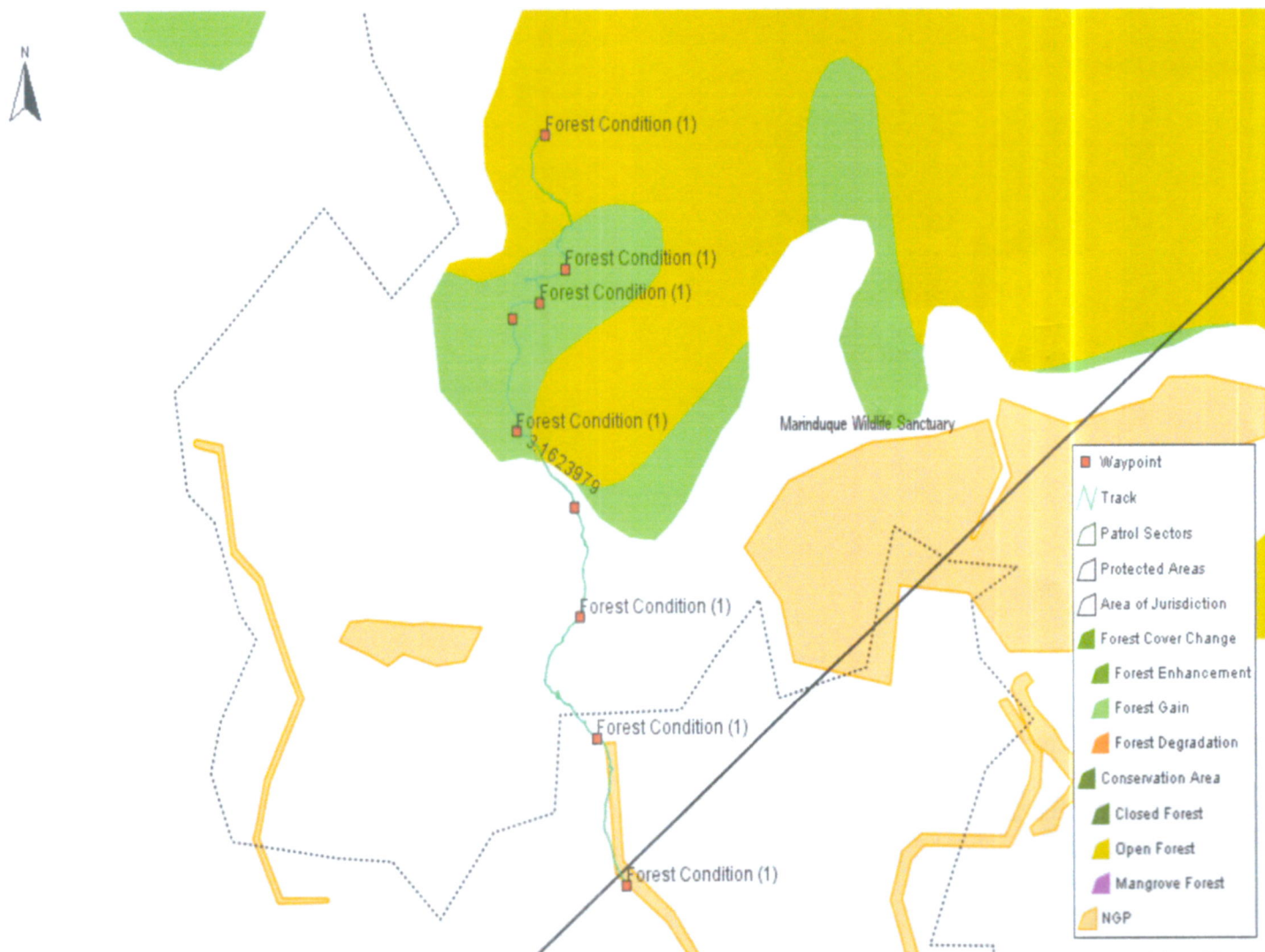
1 Sep 2023 9:46 AM

This report provides a summary of the patrol with the ID 174000_000787

Patrol Summary

Number of Patrollers		Distance (km)	
3		3.16	
Date of Patrol 10 Aug 2023	Mandate Indicator Species-focused Monitoring	Patrol Leader Sherwin Pastrana Villavicencio	Patrollers Arnulfo Lazo, Jr. Jerry Sarile Sherwin Pastrana Villavicencio

Patrol Route





Republic of the Philippines
Department of Environment and Natural Resources
Lawin Forest and Biodiversity Protection System

Summary of Patrol Observations

Observed Forest Condition

Forest Condition					Regeneration			
Old Growth	Advanced Secondary	Early Secondary	Open Uncultivated	Open Cultivated	Dense	Moderate	Sparse	None
		3	6				8	1

Summary of Observed Threats

Tree Cutting	Charcoal	Kaingin	Farming	Infrastructure	Fire	Others
						0

Waypoint ID	X	Y	<u>List of Observed Threats</u> Threat	Action Taken	Level of response required
-------------	---	---	---	--------------	----------------------------

Prepared by:

flw
SHERWIN P. VILLAVICENCIO
Forest Ranger

Noted by:

Emeterio M. Recto
EMETERIO M. RECTO
SENIOR ECOMS/PASu MWS