



Republic of the Philippines

PRESIDENTIAL AGRARIAN REFORM COUNCIL

31 August 2023

DIRECTOR FELIX S. MIRASOL, JR.

DENR MIMAROPA Region
Department of Environment and Natural Resources
DENR by the Bay Building
Roxas Blvd., Ermita, Manila

Dear **Director Mirasol**:

We respectfully endorse the following Oriental Mindoro Joint Provincial Agrarian Reform Coordinating Committee (PARCCOM)-Provincial Task Force on Problematic Landholdings (PTFPL) Resolutions:

1. Resolution No. 07, Series of 2023 entitled, "*Resolution Requesting the Department of Environment and Natural Resources (DENR)-MiMaRoPa Regional Office Surveys and Mapping Division to Expedite the Approval of Survey Plans for Two Collective Certificate of Land Ownership Awards (CLOAs) Under the Mindoro State University (MinSu) Covered by the Comprehensive Agrarian Reform Program per Executive Order No. 75.*" and
2. Resolution No. 08, Series of 2023 entitled, "*A Resolution Requesting the Department of Environment and Natural Resources (DENR)-MiMaRoPa Regional Office Surveys and Mapping Division to Expedite the Approval of Survey Plan of Baco Rubber Experimental Station in Lumangbayan, Baco, Oriental Mindoro.*"

We would highly appreciate if the Director's Office can inform directly the concerned PARCCOM on any development or action taken on the matter, copy furnished the PARC Secretariat.

Thank you for your continuous support to the agrarian reform program.

Very truly yours,

ATTY. MCDONALD M. GALIT

Director IV
PARC Secretariat

cf: **ENGR. SALOME M. DE VILLA**
PARCCOM Presiding Officer
c/o DARPO, Oriental Mindoro

PARPO ROGELIO D. MADARCOS
DARPO, Oriental Mindoro

Republic of the Philippines
PROVINCIAL AGRARIAN REFORM COORDINATING COMMITTEE
(PARCCOM)
Province of Oriental Mindoro



JOINT RESOLUTION NO. 07 SERIES OF 2023

RESOLUTION REQUESTING THE DEPARTMENT OF ENVIRONMENT AND NATURAL RESOURCES (DENR)- MiMaRoPa REGIONAL OFFICE SURVEYS AND MAPPING DIVISION TO EXPEDITE THE APPROVAL OF SURVEY PLANS FOR TWO COLLECTIVE CERTIFICATE OF LAND OWNERSHIP AWARDS (CLOAs) UNDER THE MINDORO STATE UNIVERSITY (MinSU) COVERED BY THE COMPREHENSIVE AGRARIAN REFORM PROGRAM PER EXECUTIVE ORDER NO. 75

WHEREAS, 1,045.1314 hectare- portions of the MinSu located at Barangay Alcate, Victoria, Oriental Mindoro, formerly known as Mindoro State College of Agriculture and Technology (MinSCAT), had been previously declared as alienable and disposable lands by virtue of Presidential Proclamation No. 260;

WHEREAS, the said portions had an Approved Survey Plan (ASP) and eventually distributed to qualified beneficiaries in 1992;

WHEREAS, two Collective Certificates of Land Ownership Awards (CCLOAs) covered by EO 75 of the subject landholding with a total area of 346 hectares had been subsequently distributed in January 17, 2022;

WHEREAS, Engr. Jovito Cadatal consequently conducted the land survey of another two Collective CLOAs of said property but reported that its survey return was handed back by the DENR allegedly claiming it is unclassified forest land

WHEREAS, details of the rejected subdivided lots for approval of survey currently pending at DENR are as follows:

(a) Leopoldo Luci et. al. - Lot 66 Swo-045215-003233 (AR) - 225.3122 hectares with CARP title no. CARP2021 000181

Remarks : Submitted and received by DENR in February 18, 2022 under Tracking No. T I -26899

Rejected in January 23, 2023 under Rejection No. 4958-2023

(b) Billy P. Beligan et.al. - Lot 571 Swo-045215-003231 (AR) - 326.9918 hectares with CARP title no. CARP2021000180

Remarks : Submitted and received by DENR in February 18, 2022 under Tracking No. T I -26900

Rejected in January 23, 2023 under Rejection No. 4957-2023

WHEREAS, the DENR claimed that these rejected lots are considered as unclassified forest land (timber land);

WHEREAS, the PARCCOM strongly appeals the approval of survey of the rejected lots taking into account the previously distributed portions of the property which were successfully covered by CARP;

WHEREAS, Mr. Victor Sanque, NGO's Representative, moved for the approval of this resolution which was duly seconded by Ms. Gleselda Mendoza, Landowner's Representative-other crops;

WHEREAS, PARCCOM constantly supports DAR in its monitoring agenda and recognizes the notable performances of the body in attaining its goals and targets;

WHEREAS, the Provincial Task Force on Problematic Landholdings (PTFPL) is enjoined to be part of the signatory of said resolution;

NOW, THEREFORE, the Provincial Agrarian Reform Coordinating Committee (PARCCOM) and the Provincial Task Force on Problematic Landholdings (PTFPL) RESOLVES as it is hereby RESOLVED that this resolution be approved requesting the DENR-MiMaRoPa Regional Office Surveys and Mapping Division to expedite the approval of survey plans for two Collective CLOAs under the MinSU property covered by the CARP per EO 75;

RESOLVED FURTHER, that copies of this resolution be furnished to the concerned offices and authorities for their information and reference of appropriate action.

Done in the City of Calapan on the 26th of April 2023.

Prepared by:

Mary Giselle D. Cebberos
MARY GISELLE D. CEBREROS
PARCCOM Secretariat – Member

Certified Correct:

Engr. Gina S. Almonte
ENGR. GINA S. ALMONTE
PARCCOM Head Secretariat


Signed by:

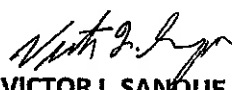
Engr. Salome M. De Villa
ENGR. SALOME M. DE VILLA
Presiding Officer/Farmer's Organization Representative

Eligio M. Castillo
ELIGIO M. CASTILLO
Landowners' Representative

Gleelda M. Mendoza
GLESELDA M. MENDOZA
Landowners' Representative


Principal Crops


ALDRIN P. PANOPIO
Farmers' Representative
Principal Crops


VICTOR I. SANQUE
NGOs' Representative

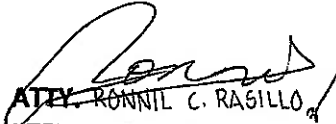
Other Crops


GENOSITA N. LAYLO
Farmers' Representative
Other Crops


ISIDRO E. FRAGO, SR.
Agricultural Cooperatives' Rep.

AVELINO R. LANDONI SR.
Indigenous People's Representative


ENGR. ROGELIO D. MADARCOS
PTFPL Chairperson


ATTY. RONNIL C. RASILLO
PTFPL Vice-Chairperson


CLAUDETTE C. CASTILLO
PTFPL Member


ENGR. EULALIA A. CARINGAL
PTFPL Member


OPHELIA L. RADOVAN
PTFPL Member


ENGR. ARNEL S. BARRIOS
PTFPL Member

RENE B. CATLY
PTFPL Member

Republic of the Philippines
PROVINCIAL AGRARIAN REFORM COORDINATING COMMITTEE
(PARCCOM)
Province of Oriental Mindoro

JOINT RESOLUTION NO. 08 SERIES OF 2023

"A JOINT RESOLUTION REQUESTING THE DEPARTMENT OF ENVIRONMENT AND NATURAL RESOURCES (DENR)- MiMaRoPa REGIONAL OFFICE SURVEYS AND MAPPING DIVISION TO EXPEDITE THE APPROVAL OF SURVEY PLAN OF BACO RUBBER EXPERIMENTAL STATION IN LUMANGBAYAN, BACO, ORIENTAL MINDORO"

WHEREAS, the Rubber Experimental Station is a Government-Owned Land (GOL) property covered by the Comprehensive Agrarian Reform Program (CARP) per Executive Order No. 75;

WHEREAS, the said 15.2513 ha. Landholdings had been surveyed by Engr. Jovito Cadatal who submitted the survey plan of which to the cited agency;

WHEREAS, Engr. Cadatal reported that its survey return was handed back by the DENR allegedly claiming it is unclassified forest land;

WHEREAS, the landholding has a pending approval of survey in abidance to the Memorandum issued by OIC-ARD M.C. Landrito of DENR-MIMAROPA to the PENRO dated November 15, 2022;

WHEREAS, despite of the follow-up letter sent by Engr. Rogelio D. Madarcos to DENR-MIMAROPA Regional Office, no reply has yet been received by the DAR Provincial Office concerning the survey approval of subject property;

WHEREAS, Ms. Gleselda Mendoza, Landowner's Representative-other crops, moved for the approval of this resolution which was duly seconded by Ms. Genosita Laylo, Farmer's Representative-other crops;

Whereas, PARCCOM constantly supports DAR in its monitoring agenda and recognizes the notable performances of the body in attaining its goals and targets;


Whereas, the Provincial Task Force on Problematic Landholdings (PTFPL) is enjoined to be part of the signatory of said resolution;

Now therefore, the Provincial Agrarian Reform Coordinating Committee (PARCCOM) and the Provincial Task Force on Problematic Landholdings (PTFPL) RESOLVES as it is hereby RESOLVED to request the DENR-MiMaRoPa Regional Office Surveys and Mapping Division to expedite the approval of survey plan of Baco Rubber Experimental Plantation;

Be it resolved further that this resolution be sent to the concerned offices, PARC Secretariat and the Office of the Secretary for their reference and guidance.

Done in the City of Calapan on the 26th of April 2023


Prepared by:

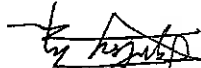

MARY GISELLE D. CEBREROS
PARCCOM Secretariat – Member


Certified Correct:



ENGR. GINA S. ALMONTE
PARCCOM Head Secretariat

Signed by:



ENGR. SALOME M. DE VILLA
Presiding Officer/Farmer's Organization Representative



ELIGIO M. CASTILLO
Landowners' Representative
Principal Crops


ALDRIN P. PANOPIO
Farmers' Representative
Principal Crops



VICTOR I. SANQUE
NGOs' Representative



AVELINO R. LANDONI SR.
Indigenous People's Representative


GLESELDA M. MENDOZA
Landowners' Representative
Other Crops


GENOSITA N. LAYLO
Farmers' Representative
Other Crops


ISIDRO E. FRAGO, SR.
Agricultural Cooperatives' Rep.


ENGR. ROGELIO D. MADARCOS
PTFPL Chairperson


ATTY. RONNIL C. ROSILLO
PTFPL Vice-Chairperson


CLAUDETTE C. CASTILLO
PTFPL Member


ENGR. EULALIA A. CARINGAL
PTFPL Member


OPHELIA L. RADOVAN
PTFPL Member


ENGR. ARNEL S. BARRIOS
PTFPL Member

RENE B. CATLY
PTFPL Member