

PUBLIC SCOPING REPORT

Mag-Asawang Tubig River Dredging for the Restoration Project

**To be located at the Municipality of Naujan,
Province of Oriental Mindoro**

MARCH 2023



SUMMARY OF THE PUBLIC SCOPING

Project Title	:	Mag-Asawang Tubig River Dredging for the Restoration Project
Project Location	:	Barangays Estrella and San Antonio, Municipality of Naujan, Oriental Mindoro
Project Proponent	:	Keen Peak Corporation (KPC)
Venue	:	Brgy. Estrella Covered Court, Naujan, Oriental Mindoro
Date	:	March 14, 2023
Time Started	:	09:00 AM
Time Ended	:	12:00 noon
Facilitator	:	Nadia P. Conde/Engr. Emerson Darroles (EIA Consultant)

1. INTRODUCTION

The proposed project is the dredging works along the lower reach of Mag-Asawang Tubig River in the Municipality of Naujan, Province of Oriental Mindoro. The project is to improve the conveyance capacity of the river to minimize flooding along the adjacent areas without cost to the government of the Republic of the Philippines.

As part of the public participation in the Environmental Impact Statement (EIS) Report PEISS-based applications, a Public Scoping was undertaken. This Public Scoping documentation report summarizes the notification methods and comments received at the public scoping.

2. DATE AND VENUE / OBJECTIVES

The Public Scoping for the above-caption Project was conducted on 14 March 2023 at Brgy. Estrella Covered Court, Municipality of Naujan, Oriental Mindoro.

Following are the objectives of the Public Scoping:

- To define the range of actions, alternatives and impacts for / of a project that should be examined in an Environmental Assessment Report.
- To provide an early link between the DENR and the proponent, and more importantly with the affected communities, so as to ensure that the EIA addresses relevant issues and presents results in a form consistent with the regulatory review requirements.
- To allow interested parties (e.g. stakeholders) to make their concerns known and to help ensure that EIA study proper actually addresses issues and potential impacts of concern to all parties.

3. Basis for selection of Participants

- Local government units that are identified to have concerns with the proposed dredging project
- Government agencies with related mandate on the type of project and its impacts
- Identified interest groups (NGOs/POs) preferably those with missions / specifically related to the proposed project and impacts of the proposed undertaking/project
- Households, business activities, industries which are considered to be affected by the proposed project
- People whose socio-economic welfare and cultural heritage are projected to be affected by the project
- Local institutions (schools, churches, hospital)

4. Invitations

Formal written invitations were issued and received before the scheduled date and compliant with the time prescription for notice under the DAO 2022-02 on Public Participation. A sample invitation letter is attached in **Annex 1.0**. Invitations sent were duly acknowledged, received and forwarded to the

persons concerned composed. Shown in **Annex 2.0** are sample acknowledgement receipts of the invitations. The Master List of Invitations sent is attached in **Annex 3.0**.

5. Protocol and Programme observed. This is as follows:

- Registration
- Opening Messages
- Acknowledgment of Participants
- Brief Discussion of the EIA Process
- Project Presentation including the Environmental Aspects
- Question and Answer
- Closing Messages

*** Proper Covid 19 protocol was observed.*

6. The Project Presentation including the discussion on environmental impacts and mitigating measures are provided in **Annex 5.0**. Each presentation was followed by a Question and Answer Session as recorded in a Summary Matrix Format in **Annex 6.0**.

7. Photographs of the Public Scoping Activity are shown in **Annex 7.0**.

8. Annexes

1. Sample Invitation Letter
2. Sample Acknowledgement Receipts of the Invitations
3. List of Invitees
4. Attendance Sheets
5. Copy of the Presented PowerPoint
6. Summary Matrix Format of Issues and Concerns Raised
7. Photographs during the Public Scoping Activity

Annex 1

SAMPLE INVITATION LETTER



07 March 2023

HON. HUMERLITO "BONZ" A. DOLOR

Governor

Province of Oriental Mindoro

Provincial Capitol Complex Barangay Camilmil, Calapan City, Oriental Mindoro

Dear **Hon. Governor**:

Greetings!

We are pleased to invite you or your representative to attend the **Public Scoping** of the proposed **Mag-Asawang Tubig River Dredging for the Restoration Project** of **Keen Peak Corporation** to be located at the Municipality of Naujan, Province of Oriental Mindoro. The said activity is scheduled on the following date, time and place:

Date : March 14, 2023 (Tuesday)
Time : 8:30 AM (*start of registration*)
Place : Brgy. Estrella Covered Court, Naujan Oriental Mindoro

The Public Scoping will be conducted as part of the requirements of the Philippine Environmental Impact Statement System in relation to the proponent's application for Environmental Compliance Certificate (ECC). Representatives from the proponent will present about the proposed project activities, its potential impacts and the proposed measures to address these impacts. Project stakeholders within the concerned local communities will be given the opportunity to express freely their concerns, support, opposition or questions about the project in order to identify the most significant issues and impacts of the Proposed Project that need to be addressed in the project's Environmental Impact Assessment study.

Thank you and we look forward to your participation.

Sincerely,

MS. ROSANNA SANTOS

Administration Manager

Office of Governor

Bonz Dolor

Date: 03-07-23

Time: 12:36

Received by: fu

Annex 2
SAMPLE ACKNOWLEDGEMENT
RECEIPTS OF THE INVITATIONS



07 March 2023

HON. HENRY JOEL C. TEVES

Municipal Mayor
Municipality of Naujan
Naujan Municipal Hall, Barangay Santiago,
Naujan, Oriental Mindoro

Dear **Hon. Mayor:**

Greetings!

We are pleased to invite you or your representative to attend the **Public Scoping** of the proposed **Mag-Asawang Tubig River Dredging for the Restoration Project of Keen Peak Corporation** to be located at the Municipality of Naujan, Province of Oriental Mindoro. The said activity is scheduled on the following date, time and place:

Date : March 14, 2023 (Tuesday)
Time : 8:30 AM (*start of registration*)
Place : Brgy. Estrella Covered Court, Naujan Oriental Mindoro

The Public Scoping will be conducted as part of the requirements of the Philippine Environmental Impact Statement System in relation to the proponent's application for Environmental Compliance Certificate (ECC). Representatives from the proponent will present about the proposed project activities, its potential impacts and the proposed measures to address these impacts. Project stakeholders within the concerned local communities will be given the opportunity to express freely their concerns, support, opposition or questions about the project in order to identify the most significant issues and impacts of the Proposed Project that need to be addressed in the project's Environmental Impact Assessment study.

Thank you and we look forward to your participation.

Sincerely,

MS. ROSANNA SANTOS
Administration Manager





07 March 2023

HON. BENNY TOLENTINO
Barangay Chairman
Barangay Estrella, Municipality of Naujan
Oriental Mindoro

Dear **Honourable Barangay Chairman Tolentino**:

Greetings!

We are pleased to invite you or your representative to attend the **Public Scoping** of the proposed **Mag-Asawang Tubig River Dredging for the Restoration Project** of **Keen Peak Corporation** to be located at the Municipality of Naujan, Province of Oriental Mindoro. The said activity is scheduled on the following date, time and place:

Date : March 14, 2023 (Tuesday)
Time : 8:30 AM (start of registration)
Place : Brgy. Estrella Covered Court, Naujan Oriental Mindoro

The Public Scoping will be conducted as part of the requirements of the Philippine Environmental Impact Statement System in relation to the proponent's application for Environmental Compliance Certificate (ECC). Representatives from the proponent will present about the proposed project activities, its potential impacts and the proposed measures to address these impacts. Project stakeholders within the concerned local communities will be given the opportunity to express freely their concerns, support, opposition or questions about the project in order to identify the most significant issues and impacts of the Proposed Project that need to be addressed in the project's Environmental Impact Assessment study.

Thank you and we look forward to your participation.

Sincerely,

MS. ROSANNA SANTOS
Administration Manager
Keen Peak Corporation

RECEIVED BY:
KAP. BENNY T. TOLENTINO



07 March 2023

HON. EDGARDO DE LEON
Barangay Chairman
Barangay San Antonio Municipality of Naujan
Oriental Mindoro

Dear Honourable Barangay Chairman De Leon:

Greetings!

We are pleased to invite you or your representative to attend the **Public Scoping** of the proposed **Mag-Asawang Tubig River Dredging for the Restoration Project** of **Keen Peak Corporation** to be located at the Municipality of Naujan, Province of Oriental Mindoro. The said activity is scheduled on the following date, time and place:

Date : March 14, 2023 (Tuesday)
Time : 8:30 AM (start of registration)
Place : Brgy. Estrella Covered Court, Naujan Oriental Mindoro

The Public Scoping will be conducted as part of the requirements of the Philippine Environmental Impact Statement System in relation to the proponent's application for Environmental Compliance Certificate (ECC). Representatives from the proponent will present about the proposed project activities, its potential impacts and the proposed measures to address these impacts. Project stakeholders within the concerned local communities will be given the opportunity to express freely their concerns, support, opposition or questions about the project in order to identify the most significant issues and impacts of the Proposed Project that need to be addressed in the project's Environmental Impact Assessment study.

Thank you and we look forward to your participation.

Sincerely,

MS. ROSANNA SANTOS
Administration Manager
Keen Peak Corporation

KAP DE LEON
9-7-2023





07 March 2023

MR. EMMANUEL H. ASIS, DFT, CESE
Regional Director II
BFAR MIMAROPA Region
Brgy. Guinobatan, Calapan City

Dear Sir :

Greetings!

We are pleased to invite you or your representative to attend the **Public Scoping** of the proposed **Mag-Asawang Tubig River Dredging for the Restoration Project** of **Keen Peak Corporation** to be located at the Municipality of Naujan, Province of Oriental Mindoro. The said activity is scheduled on the following date, time and place:

Date : March 14, 2023 (Tuesday)
Time : 8:30 AM (*start of registration*)
Place : Brgy. Estrella Covered Court, Naujan Oriental Mindoro

The Public Scoping will be conducted as part of the requirements of the Philippine Environmental Impact Statement System in relation to the proponent's application for Environmental Compliance Certificate (ECC). Representatives from the proponent will present about the proposed project activities, its potential impacts and the proposed measures to address these impacts. Project stakeholders within the concerned local communities will be given the opportunity to express freely their concerns, support, opposition or questions about the project in order to identify the most significant issues and impacts of the Proposed Project that need to be addressed in the project's Environmental Impact Assessment study.

Thank you and we look forward to your participation.

Sincerely,

MS. ROSANNA SANTOS
Administration Manager
Keen Peak Corporation

Records & Archive Management
Section

DA-BFARMIMAROPA
R D
Time: 12:00 03/08/23
RB: *Belfad* RF: _____



07 March 2023

RONILIO M. CERVANTES
Acting Regional Manager
NIA MIMAROPA Region
Bayanan II, Calapan City

Dear Sir :

Greetings!

We are pleased to invite you or your representative to attend the **Public Scoping** of the proposed **Mag-Asawang Tubig River Dredging for the Restoration Project** of **Keen Peak Corporation** to be located at the Municipality of Naujan, Province of Oriental Mindoro. The said activity is scheduled on the following date, time and place:

Date : March 14, 2023 (Tuesday)
Time : 8:30 AM (start of registration)
Place : Brgy. Estrella Covered Court, Naujan Oriental Mindoro

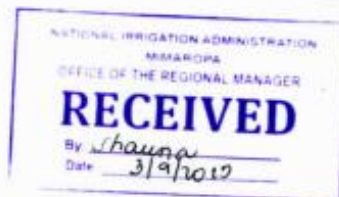
The Public Scoping will be conducted as part of the requirements of the Philippine Environmental Impact Statement System in relation to the proponent's application for Environmental Compliance Certificate (ECC). Representatives from the proponent will present about the proposed project activities, its potential impacts and the proposed measures to address these impacts. Project stakeholders within the concerned local communities will be given the opportunity to express freely their concerns, support, opposition or questions about the project in order to identify the most significant issues and impacts of the Proposed Project that need to be addressed in the project's Environmental Impact Assessment study.

Thank you and we look forward to your participation.

Sincerely,

A handwritten signature in blue ink, appearing to read 'Rosanna Santos', is written over a faint circular stamp.

MS. ROSANNA SANTOS
Administration Manager
Keen Peak Corporation





07 March 2023

MR. ALAN L. VALLE
OIC, PENRO Oriental Mindoro
Sitio II, Ilang-ilang St., Brgy. Suqui, Calapan City 5200
penroor.mindoro@denr.gov.ph

DENR-MIMAROPA REGION	
PROVINCIAL ENVIRONMENT AND NATURAL RESOURCE OFFICE	
ORIENTAL MINDORO	
PENRO TRACKING NO.	
RECEIVED BY	
DATE	MAR 07 2023
TIME	

Dear **Mr. Valle**:

Greetings!

We are pleased to invite you or your representative to attend the **Public Scoping** of the proposed **Mag-Asawang Tubig River Dredging for the Restoration Project** of **Keen Peak Corporation** to be located at the Municipality of Naujan, Province of Oriental Mindoro. The said activity is scheduled on the following date, time and place:

Date : March 14, 2023 (Tuesday)
Time : 8:30 AM (*start of registration*)
Place : Brgy. Estrella Covered Court, Naujan Oriental Mindoro

The Public Scoping will be conducted as part of the requirements of the Philippine Environmental Impact Statement System in relation to the proponent's application for Environmental Compliance Certificate (ECC). Representatives from the proponent will present about the proposed project activities, its potential impacts and the proposed measures to address these impacts. Project stakeholders within the concerned local communities will be given the opportunity to express freely their concerns, support, opposition or questions about the project in order to identify the most significant issues and impacts of the Proposed Project that need to be addressed in the project's Environmental Impact Assessment study.

Thank you and we look forward to your participation.

Sincerely,

MS. ROSANNA SANTOS
Administration Manager
Keen Peak Corporation



07 March 2023

COAST GUARD STATION – ORIENTAL MINDORO
C5HW+F4J, San Antonio, Calapan City, Oriental Mindoro, Calapan

Dear Sir / Madam:

Greetings!

We are pleased to invite you or your representative to attend the **Public Scoping** of the proposed **Mag-Asawang Tubig River Dredging for the Restoration Project** of **Keen Peak Corporation** to be located at the Municipality of Naujan, Province of Oriental Mindoro. The said activity is scheduled on the following date, time and place:

Date : March 14, 2023 (Tuesday)
Time : 8:30 AM (start of registration)
Place : Brgy. Estrella Covered Court, Naujan Oriental Mindoro

The Public Scoping will be conducted as part of the requirements of the Philippine Environmental Impact Statement System in relation to the proponent's application for Environmental Compliance Certificate (ECC). Representatives from the proponent will present about the proposed project activities, its potential impacts and the proposed measures to address these impacts. Project stakeholders within the concerned local communities will be given the opportunity to express freely their concerns, support, opposition or questions about the project in order to identify the most significant issues and impacts of the Proposed Project that need to be addressed in the project's Environmental Impact Assessment study.

Thank you and we look forward to your participation.

Sincerely,

MS. ROSANNA SANTOS
Administration Manager
Keen Peak Corporation

CGSW/ [Signature]
0809Jen March 2023

Gmail Search mail

Compose

Inbox

Starred

Snoozed

Sent

Drafts

More

Labels

5 of 6

INVITATION FOR MAG-ASAWANG TUBIG RIVER DREDGING FOR THE RESTORATION PROJECT PUBLIC SCOPING


Keen Peak Corporation <kpcdredging2023@gmail.com> to mines_4b Tue, Mar 7, 8:03 PM (8 days ago)

Sir / Madam,

We are pleased to invite you to attend the conduct of Public Scoping for the Proposed Mag-Asawang Tubig River Dredging for the Restoration Project to be located at the Municipality of Naujan, Province of Oriental Mindoro. Attached is the signed invitation for your reference.

Sincerely,
Kean Peak Corporation

One attachment • Scanned by Gmail



MGB-MIMAROPA to me Wed, Mar 8, 7:43 AM (7 days ago)

Good Day Sir/Ma'am,

This is to acknowledge the receipt of your email. The same immediately forwarded to the concerned division for their appropriate action.

As part of the continuous efforts to improve our processes and services, we would like to invite you to take our online **Citizen's/Client Satisfaction Survey** through this link: <https://forms.office.com/r/A969mn7J1y>

Rest assured that all information herein will be strictly confidential.

Thank you.

Mines and Geosciences Bureau (MGB)
MIMAROPA Region
7/F DENR Bldg., 1515 Roxas Blvd., Ermita, Manila, Philippines
Telefax: (02) 8536-0215 / 8310-1369
Email: mines_4b@yahoo.com
Website: <https://region4b.mgb.gov.ph/>
Facebook Page: <https://www.facebook.com/mgbmimaropa/>

Gmail Search mail

Compose

Inbox

Starred

Snoozed

Sent

Drafts

More

Labels

3 of 6

INVITATION FOR MAG-ASAWANG TUBIG RIVER DREDGING FOR THE RESTORATION PROJECT PUBLIC SCOPING


Keen Peak Corporation <kpcdredging2023@gmail.com> to nwrpbphil Tue, Mar 7, 8:12 PM (8 days ago)

Sir / Madam,

We are pleased to invite you to attend the conduct of Public Scoping for the Proposed Mag-Asawang Tubig River Dredging for the Restoration Project to be located at the Municipality of Naujan, Province of Oriental Mindoro. Attached is the signed invitation for your reference.

Sincerely,
Kean Peak Corporation

One attachment • Scanned by Gmail



national water resources board to me Wed, Mar 8, 12:14 PM (7 days ago)

Confirming receipt.
NWRB

Noted with thanks. Noted. Thank you!

Reply Forward

Gmail

Search mail

Compose

Inbox

- Starred
- Snoozed
- Sent
- Drafts
- More

Labels

INVITATION FOR MAG-ASAWANG TUBIG RIVER DREDGING FOR THE RESTORATION PROJECT PUBLIC SCOPING

Keen Peak Corporation <apcdredging2023@gmail.com> to bmb


Tue, Mar 7, 8:05 PM (8 days ago)

Sir / Madam,

We are pleased to invite you to attend the conduct of Public Scoping for the Proposed Mag-Asawang Tubig River Dredging for the Restoration Project to be located at the Municipality of Naujan, Province of Oriental Mindoro. Attached is the signed invitation for your reference.

Sincerely,
Kean Peak Corporation

One attachment • Scanned by Gmail



BMB Bmb to me

Wed, Mar 8, 1:13 PM (7 days ago)

Acknowledged.

BIODIVERSITY MANAGEMENT BUREAU
 Department of Environment and Natural Resources
 Ninoy Aquino Parks and Wildlife Center
 1100 Dilliman Quezon City, Philippines
 Telephone: +(63 2) 89204486
 Email: bmb@bmb.gov.ph

Reply Forward

EMAIL FROM EMB REGION 4B TO PROCEED THE CONDUCT OF THE PUBLIC SCOPING ACTIVITY

The screenshot displays a Gmail interface. On the left, the navigation sidebar includes 'Compose', 'Inbox', 'Starred', 'Snoozed', 'Sent', 'Drafts', and 'More'. The main content area shows an email from 'EIA EMB-R4B' to Bianca, junico, willsoneray_anoso, Emerson, me, nicole. The email body contains the following text:

Dear Engr. Darrolles,

Please be informed that the submitted endorsement from the Provincial Government is deemed satisfactory.

In relation, pursuant to Section 5 – A No. 1-a of DAO 2022-02, the proponent of the proposed river restoration project through dredging activities shall conduct its public scoping through any of or the combination of Focus Group Discussion (FGD) with key stakeholder's, and/or Interview with the Key Stakeholders. At the minimum, the following stakeholders shall participate in the said public scoping:

1. LGUs who have jurisdiction over the river to be dredged;
2. Department of Public Works and Highways (DPWH) in the project area;
3. Department of Environment and Natural Resources (DENR) Field Offices and Environmental Management Bureau (EMB) in the project area including Mines and Geosciences Bureau (MGB) and National Water Resources Board (NWRB);
4. Regional and/or Provincial and/or City or Municipal and/or National Disaster Risk Reduction and Management Council;
5. Bureau of Fisheries and Aquatic Resources (BFAR), if applicable;
6. Mine Rehabilitation Fund Committee (MRFC) of the provincial government;
7. National Irrigation Administration (NIA) in case the river system is being utilized for irrigation;
8. People whose socio-economic welfare, business activities, and industries that will be displaced or are projected to be affected as determined by LGU concerned;
9. Households that will be displaced (if any); and
10. Any person, entity, public, or private corporation, affected directly or indirectly by the project.

In view thereof, you may proceed with the conduct of the **Public Scoping** in line with the aforementioned guidelines. Relatively, please be reminded that any undertaking or operation shall not commence without the Environmental Compliance Certificate (ECC).

Thank you and we hope this Office has guided you accordingly.

Very truly yours,

EMB MIMAROPA Region, EIA Section

Annex 3

LIST OF INVITEES

LIST OF INVITEES

PUBLIC SCOPING

PROPOSED MAG-ASAWANG TUBIG RIVER DREDGING FOR THE RESTORATION PROJECT

Date: 14 March 2023, Tuesday

Venue: Brgy. Estrella Covered Court, Naujan Oriental Mindoro

LIST OF PARTICIPANTS

LOCAL GOVERNMENT UNIT OF NAUJAN

1. **HON. HUMERLITO “BONZ” A. DOLOR**
Governor
Province of Oriental Mindoro
Provincial Capitol Complex Barangay Camilmil, Calapan City, Oriental Mindoro
2. **HON. HENRY JOEL C. TEVES**
Municipal Mayor
Municipality of Naujan
Naujan Municipal Hall, Barangay Santiago,
Naujan, Oriental Mindoro
3. **HON. GREAT M. DELOS SANTOS**
Municipal Vice Mayor
Municipality of Naujan
Oriental Mindoro
4. **THE SANGGUNIANG BAYAN MEMBERS**
Office of the Sangguniang Bayan
Municipality of Naujan
Oriental Mindoro
5. **MUNICIPAL PLANNING AND DEVELOPMENT OFFICE (MPDO)**
Municipality of Naujan
Oriental Mindoro
6. **MUNICIPAL DISASTER RISK REDUCTION MANAGEMENT OFFICE (MDRRMO)**
Municipality of Naujan
Oriental Mindoro
7. **MUNICIPAL HEALTH OFFICE (MHO)**
Municipality of Naujan
Oriental Mindoro
8. **MUNICIPAL AGRICULTURAL SERVICES OFFICE**
Municipality of Naujan
Oriental Mindoro
9. **MUNICIPAL ENVIRONMENT AND NATURAL RESOURCES (MENRO)**
Municipality of Naujan
Oriental Mindoro

- 10. MINE REHABILITATION FUND COMMITTEE (MRFC)**
Provincial Government of Oriental Mindoro
Provincial Capitol
Calapan City, Oriental Mindoro

GOVERNMENT AGENCIES

- 11. ENGR. GLENN MARCELO C. NOBLE**
Regional Director
Mines and Geosciences Bureau (MGB) Region IV-B
7/F DENR Bldg. 1515 Roxas Blvd., Ermita Manila
mines_4b@yahoo.com
Telefax No. (+632) 8536-0215 / (+632) 5310-1369
- 12. MR. ALAN L. VALLE**
OIC, PENRO Oriental Mindoro
Sitio II, Ilang-ilang St., Brgy. Suqui, Calapan City 5200
penroor.mindoro@denr.gov.ph
penroomindoro@gmail.com
penro_orientalmin@yahoo.com
(043) 288-3017
- 13. MS. EDERLITA U. LABRE**
Chief, Provincial Environmental Management Unit – Oriental Mindoro
Sitio II, Ilang – Ilang St., Brgy. Suqui, Calapan City, Oriental Mindoro
ederlita_labre@emb.gov.ph
(043) 288 – 1681
- 14. MS. NATIVIDAD Y. BERNARDINO**
OIC, Director
Biodiversity Management Bureau (BMB)
Ninoy Aquino Parks and Wildlife
1100 Diliman Quezon City
Email: bmb@bmb.gov.ph
- 15. NAUJAN LAKE NATURAL PROTECTED OFFICE**
Barangay Socorro, Oriental Mindoro
- 16. MR. JOE AMIL M. SALINO**
Regional Director
Environmental Management Bureau
6th floor, 1515 L & S Building, Roxas Boulevard, Ermita, Manila
emb_mimaropa@yahoo.com
- 17. MARIO S. BAQUILOD, MD MPH CESO IV**
OIC-REGIONAL DIRECTOR
Department of Health - MIMAROPA Region
QMMC compound, Project 4, Quezon City
chd.mimaropa@mimaropa.doh.gov.ph
- 18. PROVINCIAL DEPARTMENT OF HEALTH OFFICE**
Provincial Capitol C5, Road, Calapan, Oriental Mindoro
[0917 824 8895](tel:09178248895)
- 19. MR. GERALD A. PACANAN**
Regional Director
DPWH Region IV-B
EDSA, Quezon City

- 20. ENGR. ERWIN DG. UMALI (OIC)**
District Engineer
Department of Public Works and Highways (DPWH) - Region IV-B
Mindoro Oriental District Engineering Office
Calapan, Mindoro Oriental
(043) 288-9868 local 51004 umali.erwin@dpwh.gov.ph
- 21. ENGR. ALBIEN M. MAHIA (OIC)**
Assistant District Engineer
Department of Public Works and Highways (DPWH) – Region IV-B
Mindoro Oriental District Engineering Office
Calapan, Mindoro Oriental
(043) 288-9868 local 51023 mahia.albien@dpwh.gov.ph
- 22. DR. SEVILLO D. DAVID, JR., PH.D.**
Executive Director
National Water Resources Board (NWRB)
8th Floor, NIA Building, Edsa Diliman Quezon City
(0632)8 920-2793/ (0632)8 920-2775
nwrsec@nwr.gov.ph nwrphil@gmail.com
- 23. MR. ELIZER S. SALILIG, MFT**
Regional Director
Bureau of Fisheries and Aquatic Resources BFAR) - MIMAROPA Region
Le Grace Bldg., Barangay Guinobatan, Calapan City, Oriental Mindoro
(043) 288-6305;
Email: records.mimaropa@bfar.da.gov.ph
- 24. ENGR. WILLIAM P. RAGONDON**
Regional Manager
National Irrigation Administration (NIA) – MIMAROPA
Bayanan II, Calapan City, Oriental Mindoro
(043) 288-7267 mimaropa@nia.gov.ph
- 25. PHILIPINE PORTS AUTHORITY (PPA)**
Port Management Office Oriental Mindoro
C5HW+42X, Port Area, San Antonio, Calapan City, Oriental Mindoro, Calapan
(043) 288 1843
- 26. COAST GUARD STATION – ORIENTAL MINDORO**
C5HW+F4J, San Antonio, Calapan City, Oriental Mindoro, Calapan
(043) 288 3498
- 27. MR. RODEL M. BOYLES**
CENRO Socorro, Oriental Mindoro
PASI II, Socorro, Oriental Mindoro
cenrosocorro@denr.gov.ph

ACADEME:

- 28. MINDORO STATE UNIVERSITY, CALAPAN CITY CAMPUS**
555P+4R2, Victoria, 5205 Oriental Mindoro
- 29. ORIENTAL MINDORO NATIONAL HIGH SCHOOL**
C55H+9JR, JP Rizal, Calapan, 5200 Oriental Mindoro
(043) 288 8811
- 30. ESTRELLA ELEMENTARY SCHOOL**
Barangay Estrella, Municipality of Naujan
Oriental Mindoro

31. **SAN ANTONIO ELEMENTARY SCHOOL**
Barangay San Antonio, Municipality of Naujan
Oriental Mindoro
32. **NAUJAN MUNICIPAL NATIONAL HIGH SCHOOL**
Andres Ylagan Road, Naujan, 5204 Oriental Mindoro
(043) 208 3498
33. **COLEGIO DE NAUJAN**
Municipality of Naujan, Oriental Mindoro

CHURCHES

34. **SIMBAHAN NG NAUJAN**
88F3+VJV, Naujan, Oriental Mindoro
35. **SAN NICOLAS DE TOLENTINO PARISH - NAUJAN**
004 Garong St, Naujan, Oriental Mindoro
(043) 208 3166

PRIVATE

36. **MR. HUMPHREY A. DOLOR, PECE, MBA**
General Manager
ORIENTAL MINDORO ELECTRIC COOPERATIVE, INC. (ORMECO)
Brgy. Sta. Isabel, Calapan City, Oriental Mindoro
(043) 288-7801
ormeco_coop@yahoo.com
37. **NAUJAN WATER DISTRICT**
Poblacion 1, Naujan, 5204, Oriental Mindoro
38. **HAFADA**
Barangay Estrella, Naujan, Oriental Mindoro
09503687297

BARANGAY ESTRELLA

39. **HON. BENNY TOLENTINO**
Barangay Chairman
Barangay Estrella, Municipality of Naujan
Oriental Mindoro
40. **BARANGAY ESTRELLA COUNCIL MEMBER**
Barangay Estrella, Municipality of Naujan
Oriental Mindoro

NGOs Barangay ESTRELLA

41. **FARMERS Association**
Barangay Estrella, Municipality of Naujan
Oriental Mindoro

- 42. SENIOR CITIZENS ORGANIZATION**
Barangay Estrella, Municipality of Naujan
Oriental Mindoro
- 43. BARANGAY HEALTH WORKERS**
Barangay Estrella, Municipality of Naujan
Oriental Mindoro
- 44. FISHER FOLKS**
Barangay Estrella, Municipality of Naujan
Oriental Mindoro
- 45. YOUTH ORGANIZATIONS**
Barangay Estrella, Municipality of Naujan
Oriental Mindoro
- 46. BARANGAY ESTRELLA RESIDENTS (STAKEHOLDERS)**
Barangay Estrella, Municipality of Naujan
Oriental Mindoro

BARANGAY SAN ANTONIO

- 47. HON. EDGARDO DE LEON**
Barangay Chairman
Barangay San Antonio Municipality of Naujan
Oriental Mindoro
- 48. BARANGAY SAN ANTONIO COUNCIL MEMBER**
Barangay San Antonio Municipality of Naujan
Oriental Mindoro

NGOs Barangay SAN ANTONIO

- 49. FARMERS Association**
Barangay San Antonio Municipality of Naujan
Oriental Mindoro
- 50. SENIOR CITIZENS ORGANIZATION**
Barangay San Antonio Municipality of Naujan
Oriental Mindoro
- 51. BARANGAY HEALTH WORKERS**
Barangay San Antonio Municipality of Naujan
Oriental Mindoro
- 52. FISHER FOLKS**
Barangay San Antonio Municipality of Naujan
Oriental Mindoro
- 53. YOUTH ORGANIZATIONS**
Barangay San Antonio Municipality of Naujan
Oriental Mindoro
- 54. BARANGAY SAN ANTONIO RESIDENTS (STAKEHOLDERS)**
Barangay San Antonio Municipality of Naujan
Oriental Mindoro

Annex 4

ATTENDANCE SHEETS

A TOTAL OF 264 ATTENDEES ATTEND THE PUBLIC SCOPING ACTIVITY




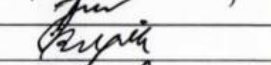
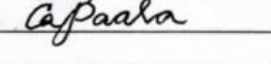

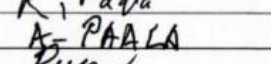







ATTENDANCE SHEET

PUBLIC SCOPING

PROPOSED MAG-ASAWANG TUBIG RIVER DREDGING FOR THE RESTORATION PROJECT

Date: 14 March 2023, Tuesday 9:00 am

Venue: Barangay Estrella Covered Court Naujan Oriental Mindoro

Body Temperature	NAME	AFFILIATION / OFFICE	CONTACT NUMBERS	EMAIL ADDRESS	SIGNATURE
	ADRIAN MANALO	SAN ANTONIO	09222751699		
	HERMAN MEJORA	SAN ANTONIO			
	GEMMA ADALIA	ESTRELLA	09109162543		
	ARIEL RACERENO	ESTRELLA			
	Rodel LAMIN	ESTRELLA	091666017786		
	DIONISIO GIBO	ESTRELLA	09161314180		
	BEVERCY PUPANTE	ESTRELLA	09653898894		
	CONCEPCION A. PAALA		09295151410		
	RONNEL B. PAALA	ESTRELLA	09295151410		
	CRISELA PAALA		09092891826		
	ROSAN PAALA	ESTRELLA	09092891826		
	ALBERTO PAALA	ESTRELLA	09092891826		
	Rigon Reyes	11			
	REYES NESTOR	ESTRELLA	09304181602		
	ELADIO APLS	ESTRELLA			

ATTENDANCE SHEET

PUBLIC SCOPING

PROPOSED MAG-ASAWANG TUBIG RIVER DREDGING FOR THE RESTORATION PROJECT

Date: 14 March 2023, Tuesday 9:00 am

Venue: Barangay Estrella Covered Court Naujan Oriental Mindoro

Body Temperature	NAME	AFFILIATION / OFFICE	CONTACT NUMBERS	EMAIL ADDRESS	SIGNATURE
	Ronald Momo	ESTRELLA			Ronald M.
	BONIFACIO EVANGELISTA	ESTRELLA	0970302825		pe Galt
	ALFREDO EVANGELISTA	ESTRELLA			pe Galt
	Sharon Mouta	ESTRELLA			S. Mouta
	Amalin Mejia	Estrella	09108567679		a Mejia
	MARIN GIDA	ESTRELLA			Elvira Puma
	MARIN GIDA	ESTRELLA	09715622386		Julinda
	Zmaide Lopez	Estrella	09637414720		glorisa
	Regin Abadita	Estrella	09095552367		R. Abadita
	Rene Alcala	ESTRELLA	09486549707		R. Alcala
	IMPERIA M. PARAS	ESTRELLA	09986599707		Imperias
	JHON RIC LACUSTAN	ESTRELLA	09812704838		Jhon Ric
	LINA BACAY	ESTRELLA			Lina Bacay
	Ruperto Mestas	ESTRELLA			Ruperto Mestas
	ARMANI V. MOTIN	ESTRELLA	09903834852		Armani V. Motin

CA 5

ATTENDANCE SHEET

PUBLIC SCOPING

PROPOSED MAG-ASAWANG TUBIG RIVER DREDGING FOR THE RESTORATION PROJECT

Date: 14 March 2023, Tuesday 9:00 am

Venue: Barangay Estrella Covered Court Naujan Oriental Mindoro

Body Temperature	NAME	AFFILIATION / OFFICE	CONTACT NUMBERS	EMAIL ADDRESS	SIGNATURE
	ENGR. JOHN RHEY H. OPRIDO	PCG ORMIN	0916 243 9154		
	Ma. Teresa Riziel I. Cayo	EMB MIMAROPA	0916 8807326	opridoj@gmail.com	
	da POI Jovie Talaver	PCG CALAPAN	288 1681	embsatmimaropa@gmail.com	
	ROSIEL GARINGO	Kagawad San Antonio	09189656205	rosiel.garingo@gmail.com	
	Encho U. Tambiquin	Kagawad San Antonio	0979 892 3385		
	SINCELO DE HOIT	KAGAWAD SAN ANTONIO	0911-1770861		
	ROWETT PASAHO	VA			

ATTENDANCE SHEET

PUBLIC SCOPING

PROPOSED MAG-ASAWANG TUBIG RIVER DREDGING FOR THE RESTORATION PROJECT

Date: 14 March 2023, Tuesday 9:00 am

Venue: Barangay Estrella Covered Court Naujan Oriental Mindoro

Body Temperature	NAME	AFFILIATION / OFFICE	CONTACT NUMBERS	EMAIL ADDRESS	SIGNATURE
	Eric Peraldo	GA Estrella			Eric
	Babylita Acosta	" "			B Acosta
	Mari del Cuistro	Estrella			M Cuistro
	Romolo Eliasie	Estrella			R. Gasie
	JOEY LAMUSO	"			Joey
	HYCINTH VILLALOBOS	"			Hycinth
	MELANIE BALDOZO	ESTRELLA			Melanie
	RIZA MAR MARI	Estrella			Riza
	KEXON REYES	ESTRELLA			Kexon
	ELISSA ENRIQUEZ	Estrella			Elissa
	JASON ENRIQUEZ	Estrella			Jason
	LEVY DAYOT	"			L. DAYOT
	ELISA DEVERA	"			E. DEVERA
	RICKY WISTRO	"			R. Cuistro
	ARMANDO QUINIO	"			Armando

ATTENDANCE SHEET

PUBLIC SCOPING

PROPOSED MAG-ASAWANG TUBIG RIVER DREDGING FOR THE RESTORATION PROJECT

Date: 14 March 2023, Tuesday 9:00 am

Venue: Barangay Estrella Covered Court Naujan Oriental Mindoro

Body Temperature	NAME	AFFILIATION / OFFICE	CONTACT NUMBERS	EMAIL ADDRESS	SIGNATURE
	Rolyn Atienza	Estrella	09301936193		Rolyn
	JOHN PHILIP BARRIL	ESTRELLA	09124997728		John Philip
	DOLORES ORAA	ESTRELLA	09091891826		Dolores Oraa
	ORLANDO MENDOZA	SAT ANDINO			Orlando
	Archie V. Matiba	ESTRELLA			Archie
	Archie V. Matiba	ESTRELLA			Archie
	Ryden Reyes	"			Ryden
	Ameron May de Ramos	"	09701484070		Ameron
	Nelson Dayot	"			Nelson
	QUIPLER DAYOT	"			Quipler
	Dhimes G. Carpio	"			Dhimes
	Julian A. Luistro	"			Julian
	ALFREDO MATEL	Estrella			Alfredo
	MELINDA DE CASTRO	"	09186498223		Melinda
	Lorenzo Lopez B	"	09091068870		Lorenzo

Pangy

ATTENDANCE SHEET

PUBLIC SCOPING

PROPOSED MAG-ASAWANG TUBIG RIVER DREDGING FOR THE RESTORATION PROJECT

Date: 14 March 2023, Tuesday 9:00 am

Venue: Barangay Estrella Covered Court Naujan Oriental Mindoro

Body Temperature	NAME	AFFILIATION / OFFICE	CONTACT NUMBERS	EMAIL ADDRESS	SIGNATURE
	ROLEX LAMOS	Bray Estrella			[Signature]
	NERCY PARUNGAD	bray Estrella			[Signature]
	LEONARDO BIRASUNIL	PERENC CALAPAN CNT	0917 8636072	leonard.dipensaput@depd.gov.ph	[Signature]
	Maria De Ramos	Bray Estrella			[Signature]
	MARIE LOUISE BILWAG	MGR			[Signature]
	Donita P Insul	Bray Estrella			[Signature]
	Jenny	Bray Estrella			[Signature]
	Emilio Palson	Bray Estrella			[Signature]
	EMERSON D. QUIAMBAO	PPA PMS MINDORO	0934 1982061	emerson.d.quirambao@pms-mindoro.com	[Signature]
	MIRA B. PANGANIPAN	BRGY ESTRELLA	0993-738-0517		[Signature]
	Leopoldo Moriel				[Signature]
	Elena Moruelo	Estrella			[Signature]
	MARINIA DE CRUZ	Estrella	093000 92057		[Signature]
	Bubay Moriel	Estrella	09478804283		[Signature]

ATTENDANCE SHEET

PUBLIC SCOPING

PROPOSED MAG-ASAWANG TUBIG RIVER DREDGING FOR THE RESTORATION PROJECT

Date: 14 March 2023, Tuesday 9:00 am

Venue: Barangay Estrella Covered Court Naujan Oriental Mindoro

Body Temperature	NAME	AFFILIATION / OFFICE	CONTACT NUMBERS	EMAIL ADDRESS	SIGNATURE
	Edisa Clamozo	Estrella			Edlamozo
	MARILYN D. MORTOL	Estrella	09688842457		Mortol
	JEREMY E. MORTOL	Estrella			Mortol
	ALBERTO B. BON	Estrella	09514347240		Bon
	DESMAR MORENO	ESTRELLA	09124276127		Desmar
	DHEY REYES	ESTRELLA			Reyes
	LEOVEL MORENO	ESTRELLA			Moreno
	GARRY DANQUILLES	ESTRELLA			Danquilles
	ABELARDO PRALA JR.	ESTRELLA	09217743968		Prala
	LORCAN P. VALEROS	Estrella	09518696262		Valeros
	ELMER R. GAMILLA				Gamilla
	Adrian H. HERRERA	" "			Herrera
	JOSHUA CLOMENDO	" "	09463812563		Clomeno
	MARY ESTRELLA	" "	09506780581		Estrella
	RODEL MORTOL	" "	09121683830		Mortol

ATTENDANCE SHEET

PUBLIC SCOPING

PROPOSED MAG-ASAWANG TUBIG RIVER DREDGING FOR THE RESTORATION PROJECT

Date: 14 March 2023, Tuesday 9:00 am

Venue: Barangay Estrella Covered Court Naujan Oriental Mindoro

Body Temperature	NAME	AFFILIATION / OFFICE	CONTACT NUMBERS	EMAIL ADDRESS	SIGNATURE
	<i>Coronel Paylago</i>				<i>Coronel</i>
	<i>Franky E.</i>				<i>[Signature]</i>
	<i>Erando Cabauacan</i>	SA ANTONIO			<i>[Signature]</i>
	HERMAN REGALA	Estrella			<i>[Signature]</i>
	HAROLD MACARINO	ESTRELLA			<i>[Signature]</i>
	WIMEX MORTENO	ESTRELLA			<i>Wimex</i>
	<i>Lucena Bon</i>	<i>Estrella</i>			<i>Lucena Bon</i>
	<i>Norma GNEM</i>	ESTRELLA			<i>[Signature]</i>
	<i>Norma Reyes</i>	ESTRELLA			<i>[Signature]</i>
	<i>Joseph Canales</i>	''			<i>[Signature]</i>
	<i>Emerson A. Fabon</i>	ESTRELLA			<i>[Signature]</i>
	JUREY F. REYES	ESTRELLA			<i>Jun Rey Reyes</i>
	EDUARDO REYES	ESTRELLA			<i>[Signature] ER</i>
	<i>Leonel Alhyera</i>	<i>Estrella</i>			<i>Leonel Alhyera</i>
	<i>Warlyn Penascosa</i>	<i>Estrella</i>			<i>Wpenascosa</i>

ATTENDANCE SHEET

PUBLIC SCOPING

PROPOSED MAG-ASAWANG TUBIG RIVER DREDGING FOR THE RESTORATION PROJECT

Date: 14 March 2023, Tuesday 9:00 am

Venue: Barangay Estrella Covered Court Naujan Oriental Mindoro

Body Temperature	NAME	AFFILIATION / OFFICE	CONTACT NUMBERS	EMAIL ADDRESS	SIGNATURE
	Helen Riva	San Antonio	09468209676		<i>Helen Riva</i>
	Roselie Carandan	San Antonio	09635317512		<i>Roselie Carandan</i>
	Charity D. morao	Estrella	09100005236		<i>Charity D. morao</i>
	Rosaline Ylagan	Estrella			<i>Rosaline Ylagan</i>
	Lasalle Joy P. Valeros	Estrella	0946755669		<i>Lasalle Joy P. Valeros</i>
	Humaring Gayos	Estrella	09090863933		<i>Humaring Gayos</i>
	Antonia Moralo	Estrella			<i>Antonia Moralo</i>
	Nida Penasosa	Estrella			<i>Nida Penasosa</i>
	Uma P. morao	ESTRELLA	09107186323		<i>Uma P. morao</i>
	JOHA CATAY	ESTRELLA			<i>JOHA CATAY</i>
	DELA MOREL	ESTRELLA	09394426792		<i>DELA MOREL</i>
	Itany morao				<i>Itany morao</i>
	Josie Alcarab	Estrella	09707523938		<i>Josie Alcarab</i>
	Rewel ATO	SAN ANTONIO	09767516930		<i>Rewel ATO</i>
	Orly Moraran	San Antonio	09198387380		<i>Orly Moraran</i>

ATTENDANCE SHEET

PUBLIC SCOPING

PROPOSED MAG-ASAWANG TUBIG RIVER DREDGING FOR THE RESTORATION PROJECT

Date: 14 March 2023, Tuesday 9:00 am

Venue: Barangay Estrella Covered Court Naujan Oriental Mindoro

Body Temperature	NAME	AFFILIATION / OFFICE	CONTACT NUMBERS	EMAIL ADDRESS	SIGNATURE
	Augusto C. Alcala	Estrella			
	DARYL ROY REYES	Estrella			
	ROMEO ACOSTA	ESTRELLA			
	Ronalyn Pribres	Estrella	09635364245		
	Desiderata F. Reyes	ESTRELLA	09504683774		
	Sitti Francisca Jandiel	Estrella	09924953898		
	RONALDO CASCALLA	ESTRELLA	09494952136		
	Jesus P. SANTA	ICC	09503030836		
	Claudine S. Tolentino	Estrella	09812719195		
	Michelle Ann Peñascosa	Estrella	09817522023		
	Lailyn Moreno	Estrella	09701486040		
	Jameson Acosta	Estrella			
	Lu I. Villa, ATO	San Antonio			
	Adriana de Leon	San Antonio			
	Edhumprey Casanas	San Antonio	09296629533	edhumprey55@gmail.com	

Private

ATTENDANCE SHEET

PUBLIC SCOPING

PROPOSED MAG-ASAWANG TUBIG RIVER DREDGING FOR THE RESTORATION PROJECT

Date: 14 March 2023, Tuesday 9:00 am

Venue: Barangay Estrella Covered Court Naujan Oriental Mindoro

Body Temperature	NAME	AFFILIATION / OFFICE	CONTACT NUMBERS	EMAIL ADDRESS	SIGNATURE
	Gonzalo Buena	Estrella			Gonzalo
	BRANCO ESTER	ESTRELLA			
	ROMMEL TEVES	"			R. Teves
	ROBERTO MADRIBLO	SAN ANTONIO	09093730637		Rob
	Maria In. Aguado	Estrella	09634014312		Maria In. Aguado
	Edna Atienza	ESTRELLA			Edna Atienza
	Leonilo Buenas	Estrella			x Buenas
	Mary Rose Prudente	Estrella	09380633453		mPrudente
	Mylene Guevara	Estrella	094182288625		Mylene
	Aileen Laton	Estrella	09481337008		Aileen
	Spivata Mente	Estrella	09468847637		Spivata
	Joan Fajardo	Estrella	09925795090		Jfajardo
	Lilian Lucero	Estrella	09813351067		Lilucero
	Lina Bacay	Estrella			Lina Bacay
	Rosamia Hidalgo	"			Rhidalgo

NAME	ORIGIN	CONTACTS	SIGNATURE
Ariel Montoya	Estrella		A.M.
Marc Ariel Montoya	Estrella		Marc Ariel
FEL C. BELAN DEL	Estrella	0930977	<i>[Signature]</i>
REALYN MORTEL	Estrella	09467558842	<i>[Signature]</i>
JESSICA DAYOT	Estrella	09965327670	Jessica Dayot
MELANY M. QUINTIA			<i>[Signature]</i>
JOVET ALBUQUERA			<i>[Signature]</i>
ELISON ARANTE	Estrella		<i>[Signature]</i>
Americo de Ramos			Ade Ramos
Luningning Galgo			
Emerson Galgo			
Jayson Galgo			
Ericson Galgo			
Benedyn L. Ariola		09706018232	<i>[Signature]</i>
Marylyn Enriquez		09127465846	<i>[Signature]</i>
Ramil Hernandez		09937886002	R Hernandez
ERICSON FALCO			Ericson
Rehard Herrera			Rehard
Adria Garcia		09353498709	<i>[Signature]</i>
Daisy Melino			D.V.

Christina Luz de Komua	Estrella	Cecilia	09109620837
Marilyn Lalon		Marta	09987824925
Haidee Ego nio		Hegomo	
Claydel Ganta		Lyana	
DNEY REYES	ESTRELLA	Shirley	
ARJUN M. MAZO	Estrella	Jo	09105319509
Jay Enrique	Estrella		09501320623
Rhoda Elmido	Estrella		
RHONA DAYOT	ESTRELLA	RmDayot	09300040640
Narcisa De LARA	Estrella	Michelle	09817499759
Remalyn R. MORTEL	ESTRELLA	Remortel	09076582126
Nilda Forte -	Estrella		09121684770
Aida Forte -	Estrella		
Lomy Gache -	Estrella		
Rodriguez Elmido	Estrella		
Rio Elmido	Estrella		
Dimple Elmido	Estrella		09637414720 - St
Jaylord Lopez			
Alyssa mortel	Estrella		St
Joman Paola	Estrella		09812483972

Annex 5

COPY OF PRESENTED POWERPOINT

PUBLIC SCOPING

for the

PROPOSED MAG-ASAWANG TUBIG RIVER DREDGING FOR THE RESTORATION PROJECT

**To be located at the Municipality of Naujan, Oriental
Mindoro**

Date: 14 March 2023 (Tuesday)

Time: 8:30 AM (*START OF REGISTRATION*)

Place: Brgy. Estrella Covered Court, Naujan
Oriental Mindoro



OPENING PRAYER





WELCOME REMARKS

MR. ARWIN GAYUTIN
Municipal Administrator, Municipality of Naujan

INTRODUCTION AND ACKNOWLEDGEMENT OF PARTICIPANTS

ENVIRONMENTAL COMPLIANCE CERTIFICATE (ECC)

BASIC REQUIREMENT FOR ALL PROJECTS


- A planning tool which stakeholders can use in exercising their individual mandates or missions.

An ECC is not a permit

Presidential Decree No. 1586

- * Environmental Compliance Certificate (ECC)
- * Environmental Impact Assessment (EIA)
- * Philippine Environmental Impact Statement System (PEISS)

BRIEF OVERVIEW OF THE EIA PROCESS



BRIEF OVERVIEW OF THE EIA SYSTEM

1. SCOPING

- **PUBLIC SCOPING**
- Technical Scoping with EMB and Review Committee

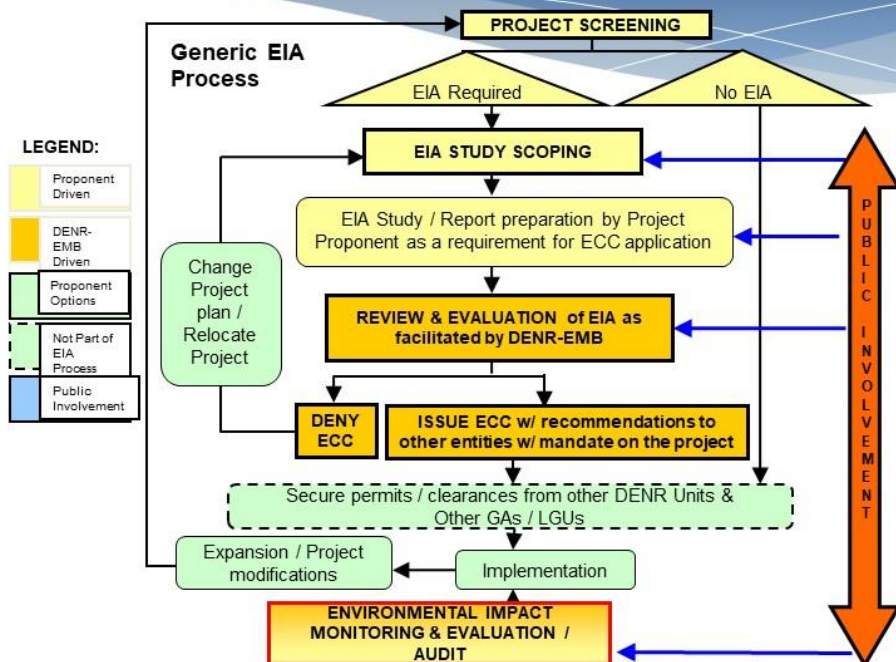
2. Report Preparation

3. Submission of Draft EIS Report

4. Public Consultation

5. Final EIS Report/Substantial Review with EIARC members

6. Decision on the ECC Application



To define the range of actions, alternatives, and impacts for/of a Project that are to be examined in an Environmental Impact Assessment Report

OBJECTIVES AND MECHANICS OF THE PUBLIC SCOPING

An early link between the DENR and the proponent, and more importantly, with the affected communities, to ensure that the EIA addresses relevant issues and presents results in a form consistent with the regulatory review requirements.

PROJECT PRESENTATION



Company Profile

WHO WE ARE

KEEN PEAK CORPORATION, KPC for brevity, is registered with the Philippines Security and Exchange Commission with SEC REG No. CS2013- 12679, dated July 7, 2013, with offices at Barangay Puro, Municipality of Caoayan, Province of Ilocos Sur, Philippines.

KPC is currently involved and a share holder of Isla Verde Mining and Development Corporation (IVMDC) in the dredging and rehabilitation of the heavily silted waterways of the Abra River, in the Province of Ilocos Sur.

KPC will at all-time demonstrate its commitment to sustainability, community development, environmental protection and enhancement by actively participating with the host community, the local and national government and integrating best business and social practices wherever possible. **KPC** shall ensure accountability to the highest standards in complying to governmental requirements.

Company Profile

PURPOSE AND OBJECTIVES

KEEN PEAK CORPORATION's, nature of business is to conduct dredging operation in the Philippines for whatsoever purpose necessary pursuant to its law and to do all such things as are customarily associated with a general dredging business.

KPC has in its objective to ensure its compliance with appropriate environmental legislations. In carrying out its statutory functions, it must have regard to nature conservation, water quality, waste management and heritage features and also to maintain safety and security for the welfare of each individual.

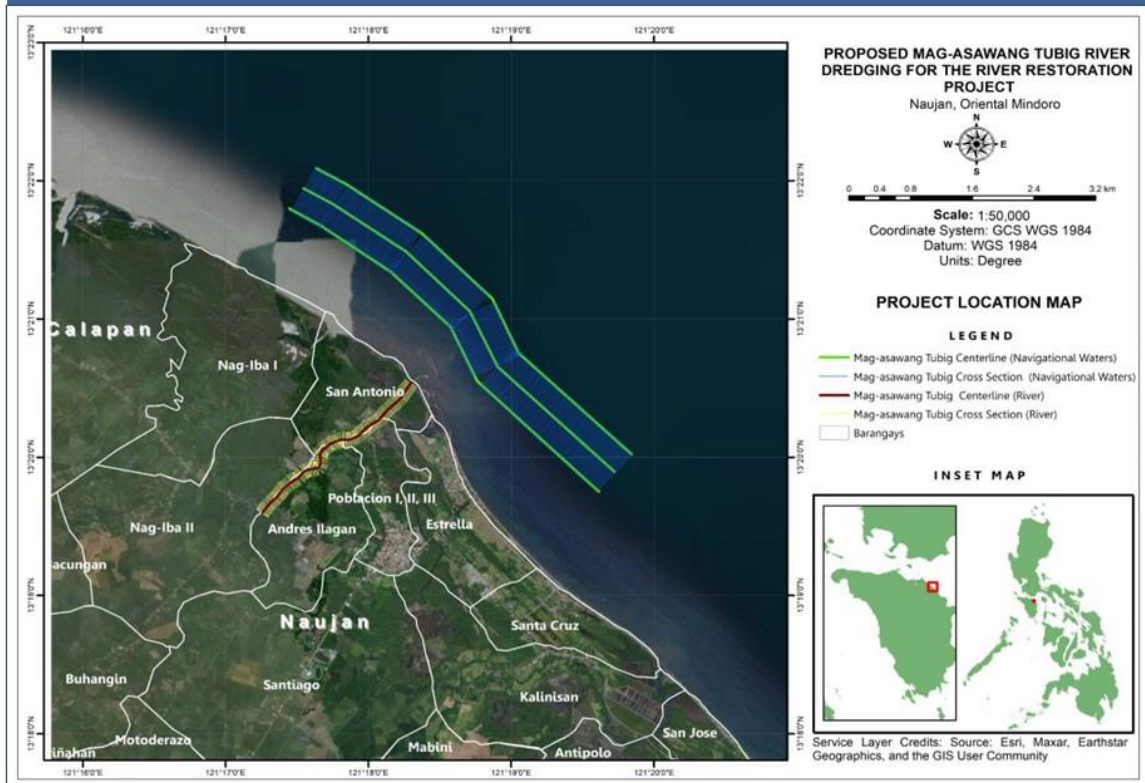
BASIC PROJECT INFORMATION

ITEM	PROJECT INFORMATION
Name of Project:	PROPOSED MAG-ASAWANG TUBIG RIVER DREDGING FOR THE RESTORATION PROJECT
Project Location:	Lower Mag-asawang Tubig River, Municipality of Naujan, Oriental Mindoro
Project Category & Type	Environmental Mitigation; Disaster Risk Reduction; Climate Change Adaptation Considered critical due to potential impact on bridge
Project Size	River length : 2.68524 line km River Area : 34,658 ha Delta/Offshore area: 10 line km (estimate)

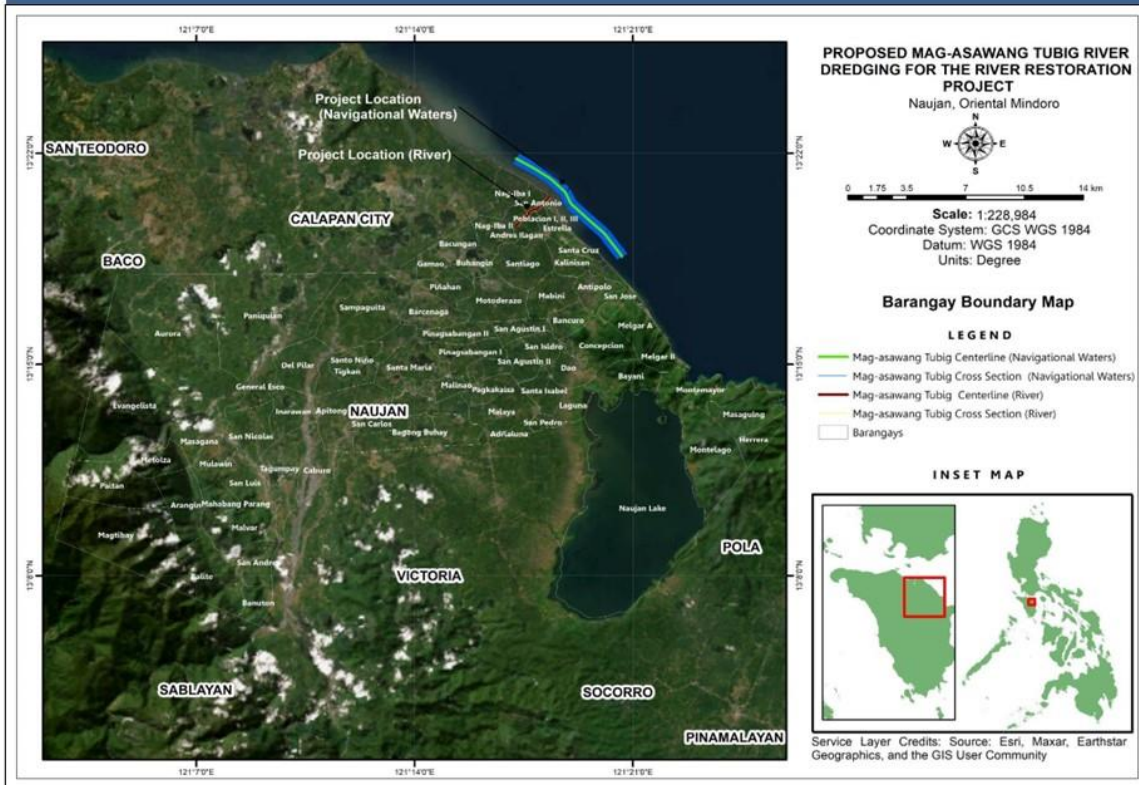
PROJECT PROPONENT/ EIA PREPARER

ITEM	PROJECT INFORMATION
Project Proponent:	Keen Peak Corporation (KPC)
Telephone Number:	+632 8247-2003
Proponent Address:	Barangay Puro, Municipality of Caoayan, Province of Ilocos Sur
EIA Preparer:	Engr. Emerson Darrolles EIA Team Leader

PROJECT LOCATION



BARANGAY BOUNDARY MAP



PROJECT RATIONALE

- To improve the conveyance capacity of the river, and hence, to minimize flooding along the adjacent areas without cost to the government.
- In line with the government's efforts to mitigate flood risks in Oriental Mindoro where river dredging was identified as a safety measure that can reduce water levels in flooding events.
- The removal of the accumulated silt, sand and gravel from the riverbed will enable faster drainage of water from Mag-Asawang Tubig River.
- Will also enable accumulation and detention of storm drainage at river mouth when the storm coincides with high tide, thus, limiting flood expansion.
- Flood control is a basic government service. With the issuance of the DPWH Department Order 139, the Government provides guidelines for private sector participation in the delivery of flood control services and DENR DAO 2020-07, Rationalizing dredging activities in heavily-silted river channels within the province of Oriental Mindoro pursuant to the DENR-DILG-DOTC JMC No. 1, s.2019

PROJECT RATIONALE

- Regular flooding of agricultural and residential areas on both sides of Mag-Asawang Tubig River as far upstream brings damage to crops and property.
- Flooding is also associated with risks to life and property, and high government expenditures in disaster management, relief, rescue, and infrastructure repair.
- Start of an effort to test and review what the Private Sector can undertake to assist in flood management in these flood-prone areas.
- Private sector participation in the delivery of basic services will enable the government to utilize its limited resources for other development purposes while providing an important basic service that impacts public safety, agricultural productivity, avoidance of losses to the economy from damage to infrastructure and private property due to regular flooding.

PROJECT COMPONENTS

COMPONENT	DESCRIPTION
Dredging zone/basin	Downstream of Mag-Asawang Tubig Bridge down to river mouth, 34,658 hectares and 10 km-line delta/offshore areas
Buffer zone	From the toe of active riverbanks and structures – 10 meters minimum, for protection of government infrastructure – 1km minimum
Bridge protection measures	Ground sill geo-tube & armor rock bridge column protection and retaining walls at dredging basin
Transport of dredged materials	By barge
Cost recovery through sale of dredged materials	Subject to appropriate government agencies

PROJECT COMPONENTS

COMPONENT	DESCRIPTION
Support Facilities	<ul style="list-style-type: none">• Field Office• Staff house• Motorpool with oil and lubricants storage room• Canteen• Restrooms

PROCESS TECHNOLOGY

The dredging operations shall be done by simple, straightforward dredging and haul out of dredged materials.

- **Dredging by digging**
using heavy equipment like vessel-mounted Cutter Suction Dredger and/or backhoe/dump truck tandem
- **Vessel loading**
from stockpile area, dredged materials are loaded to a small barge then transferred to mother vessel anchored offshore.
- **Transporting**
the transport vessel will carry the loaded silt and sand and bring to the designated location/area.

PROCESS TECHNOLOGY

Cutter Suction Dredger (CSD)

- contains a ladder with a cutter at the bottom
- the ladder is lowered into the target dredging area, then the cutter is activated and operated.
- the soil or sand and the water are then extracted simultaneously by the pump and loaded into the vessel.

This shall be used at the river mouth and for heavily silted areas of the river



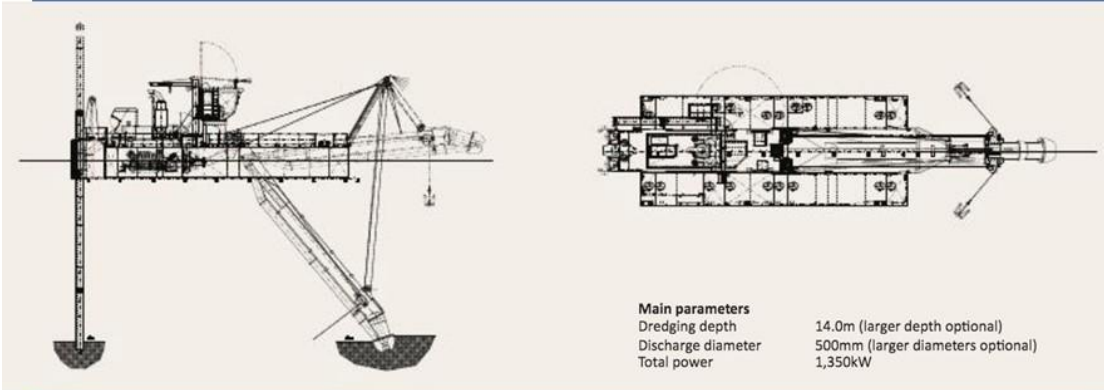
Mag-Asawang Tubig River Restoration Project

Dredging Operations

- Dredging operations using suction cutter will be employed at the mouth of Mag-Asawang Tubig to extract marine sands and gravel and to deepen the riverbed to allow the dredging machines to advance to the river inlets.



Mag-Asawang Tubig River Restoration Project



PROCESS TECHNOLOGY

Mechanical Method: Backhoe-Dozer-Dump Truck Tandem

- for use in the inner and shallower sections of the river
- conventional mechanical dredging using hydraulic excavators/backhoes in tandem with dump trucks
- Other Support Equipment
 - Generator set
 - Air compressor
 - Welding Machine
 - Pressure washer

Mag-Asawang Tubig River Restoration Project

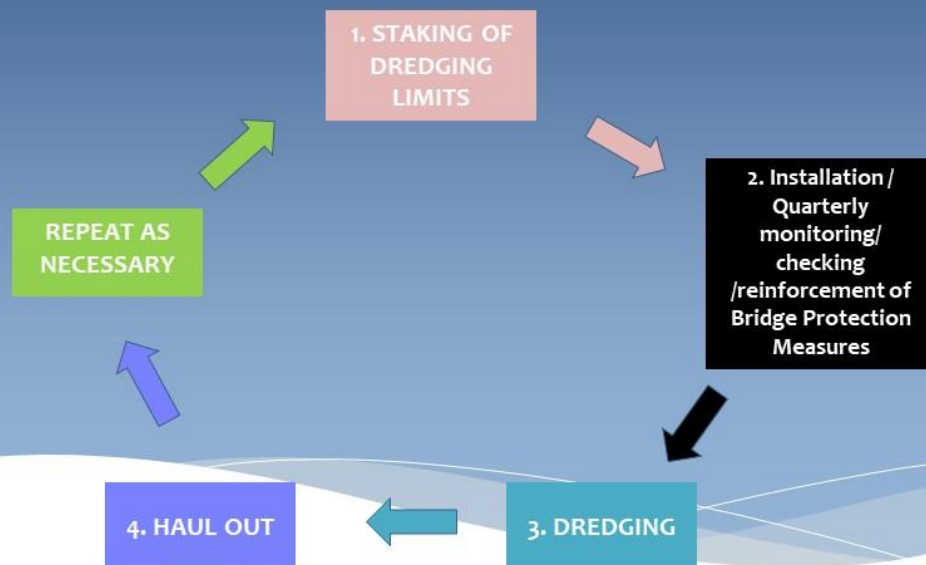
Excavators and Haul Truck Operations

- Excavators (in backhoe mode) and dump trucks will be used in the (inland) shallow river sections where dredging by suction cutter is infeasible.



PROCESS TECHNOLOGY

PROCESS FLOW DIAGRAM OF THE DREDGING OPERATION



PROCESS TECHNOLOGY

Power Supply

For dredging: to be provided by the engines of the dredging vessel, which are supplied with diesel

For offices and other support facilities: sourced out from the local concessionaire, supplemented by generator set.

Water Supply

NO groundwater abstraction for this project.

Domestic water for the vessel crew - from local concessionaires

Dredging - does not require too much water. The surfacing water at the riverbed will provide supply for the slurring of the dredged material for easy hydraulic transport to the haul barge.

PRELIMINARY ENVIRONMENTAL IMPACT ASSESSMENT

PRE-EIA IMPACT AREAS

	MAJOR IMPACTS	SITES/IMPACT AREAS
Land	Improved agricultural productivity as result of lesser flooding	Lower Mag-Asawang Tubig River
	Bank erosion	Lower Mag-Asawang Tubig River
	Waste Management	Lower Mag-Asawang Tubig River
Water	Declogging of channel – reduction in the frequency, extent and depth of flooding after some time	Portions of Brgys. Estrella and San Antonio
	Change in river hydrology	Lower Mag-Asawang Tubig River
	Oil spills from dredging and hauling equipment	Lower Mag-asawang Tubig River and offshore area
	Pollution of marine waters	Coastal area fronting Mag-Asawang Tubig River
	Contamination from equipment and human wastewater	Lower Mag-Asawang Tubig River and offshore area
	Increased turbidity in dredging area	

PRE-EIA IMPACT AREAS

RATIONALE	MAJOR IMPACTS	SITES/IMPACT AREAS
Air	Greenhouse gas emissions and particulates from operating equipment and transport vehicles	Lower Mag-Asawang Tubig River
	Increased noise	Portions of Brgys. Estrella and San Antonio
People	Positive impacts on employment and livelihood	Municipality of Naujan especially Barangays located adjacent to lower portions of Mag-Asawang Tubig River
	Positive impacts on economic uplift of the Municipality	Municipality of Naujan

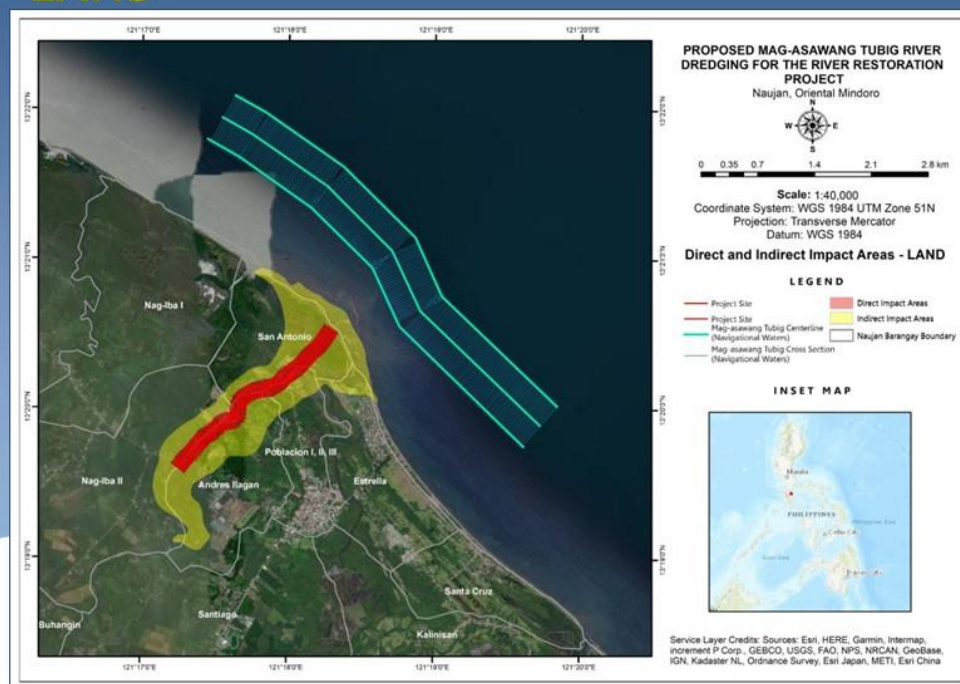
PRE-EIA INDIRECT IMPACT AREAS

- The areas adjacent to Lower Mag-Asawang Tubig River and offshore area
- As the Project effectively removes silted areas from Mag-Asawang Tubig River, flood drainage even from upstream reaches of the river will gradually improve.
- The impacts in these areas are considered secondary as these will only manifest after sufficient dredge material volume has been removed and effects of the flood management measure is observed at the lower sections of the river where storm drains tend to accumulate and spread when high tide prevents river discharge to the sea.

Further refinements on the delineation of the DIA and IIA will be made after (a) the continuing Stakeholder Consultation and the evaluations of (b) the EIA Management Division of the DENR and the Review Committee.

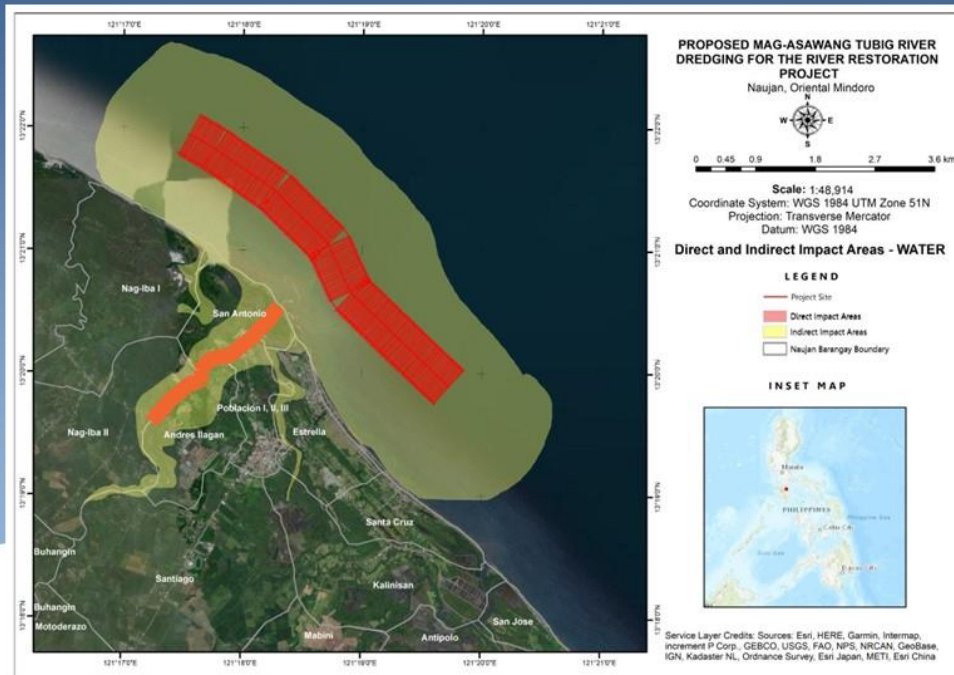
Pre-EIA Direct and Indirect Impact Areas

➤ LAND



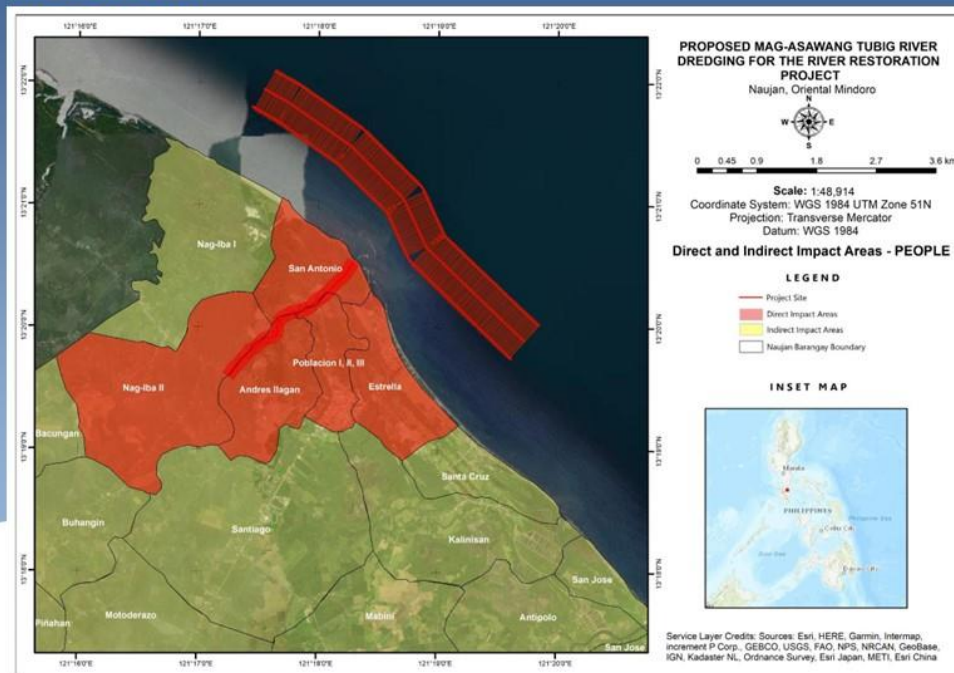
Pre-EIA Direct and Indirect Impact Areas

➤ WATER



Pre-EIA Direct and Indirect Impact Areas

➤ PEOPLE



MANAGING ENVIRONMENTAL ISSUES

PRE- CONSTRUCTION PHASE:

➤ LAND

Potential Impact	Options for Prevention or Mitigation* or Enhancement
None expected	<ul style="list-style-type: none">• Not Applicable

PRE- CONSTRUCTION PHASE:

➤ WATER

Potential Impact	Options for Prevention or Mitigation* or Enhancement
Slight resuspension of suspended solids due to ground staking	<ul style="list-style-type: none">• None necessary

PRE- CONSTRUCTION PHASE:

➤ AIR

Potential Impact	Options for Prevention or Mitigation* or Enhancement
None expected	<ul style="list-style-type: none">• Not Applicable

PRE- CONSTRUCTION PHASE

➤ PEOPLE

Potential Impact	Options for Prevention or Mitigation* or Enhancement
Perceived conflict with other sand and gravel interests in Mag-Asawang Tubig River	Conduct of community-based IEC to discuss project activities, impacts, co-existing with other sand and gravel quarry interests mitigating measures employment opportunities and areas set aside for small scale.
Fear of the people regarding project environmental impacts	

OPERATIONS PHASE:

➤ LAND

POTENTIAL IMPACT	MITIGATING MEASURES
Bank erosion	Easement of at least 10 meters between bank and dredging operations
Waste management	All operating units to have respective waste management facilities (segregated garbage, wastewater receptacles, all subject to proper disposal.

OPERATIONS PHASE:

➤ WATER

POTENTIAL IMPACT	MITIGATING MEASURES
Change in river hydrology	Maintain a central pilot channel to guide stream flow
Pollution of marine waters	<ul style="list-style-type: none"> • Confine dredging to a basin with barrier to the sea • Allow accumulated sediments to rebuild the equipment entrance channel to lower Mag-Asawang Tubig River
Oil spills from dredging and hauling equipment	<ul style="list-style-type: none"> • Regular equipment maintenance outside of river channel • Refueling by appropriate dispensers (latch-lock between dispenser and receiving fuel tank) • Prepare belt oil skimmer for oil spill emergency

OPERATIONS PHASE:

➤ WATER

POTENTIAL IMPACT	MITIGATING MEASURES
Contamination from equipment and human wastewater	<ul style="list-style-type: none"> • Provision of portalet in water-operating vessels • Prevention of disposal of un/improperly treated wastewater to water environment
Increase turbidity in dredging areas	<ul style="list-style-type: none"> • Dredging basin serves as settling pond

OPERATIONS PHASE:

➤ AIR

POTENTIAL IMPACT	MITIGATING MEASURES
Greenhouse gas emissions and particulates from operating equipment and transport vehicles	<ul style="list-style-type: none"> • Install catalytic converters for SO_x and NO_x and particulate filters to operating equipment including genset • Opt for solar-powered equipment for site office
Increase in noise	<ul style="list-style-type: none"> • Choose less noisy equipment or cover noisy equipment with suitable noise reducing sheets

OPERATIONS PHASE:

➤ PEOPLE

POTENTIAL IMPACT	MITIGATING MEASURES
Conflict with other interest in sand and gravel quarry	<ul style="list-style-type: none"> • Quarterly meetings to communicate and resolve conflicts
Solid and liquid waste management issues	Solid waste management and provision of sanitary facilities.
Equipment and personnel safety during rainy season	<ul style="list-style-type: none"> • Use amphibious dredger, define quick shelter route in event of strong rain • Set up barometer and anemometer at site, provide trained person to monitor weather and all-weather communication equipment with all operators. • Provide training for adaptation of working procedures and protocol under all weather conditions

OPERATIONS PHASE:

➤ PEOPLE

POTENTIAL IMPACT	MITIGATING MEASURES
Generation of employment	Able and trainable local residents will be given first priority in hiring, posting of notice at LGU
Increase in population due to employment opportunities	Hiring of non-residents will be limited to highly skilled, trained or confidential staff
Occupational safety and public health	<ul style="list-style-type: none"> • Conduct of occupational safety, health and work environmental management orientation with emphasis on environmental compliance. • Wearing of Protective Personal Equipment while at work. • Provide warning and safety signs
Fair wages and laborers benefit	Project will provide employees' wages and benefits as prescribed by law

THANK YOU!!!

OPEN FORUM AND DIALOGUE

OPEN FORUM / DIALOGUE

- Being only at the initial stage of the EIS Study we shall try to respond to all your questions and issues today but some of these may need further studies
- An ECC is only a planning tool to which the stakeholders can use in exercising their individual mandates or missions.

OPEN FORUM / DIALOGUE

NAME OF PARTICIPANT / SECTOR	ISSUES / CONCERNS	RESPONSE

SYNTHESIS OF DISCUSSIONS

CLOSING REMARKS

FOR MORE INFORMATION, CONTACT

**Keen Peak Corporation (KPC)
Barangay Puro, Municipality of Caoayan, Province of Ilocos
Sur
Telephone: +632 8247-2003**

Annex 6
SUMMARY MATRIX FORMAT OF
ISSUES AND CONCERNS RAISED

Project Name	Mag-Asawang Tubig River Dredging for the Restoration Project	Project Location	Municipality/City Naujan	Province Oriental Mindoro
Proponent Name	Keen Peak Corporation (KPC)	Proponent Address	Barangay Puro, Municipality of Caoayan, Province of Ilocos Sur	
Proponent Contact Person	Ms. Rosanna Santos Administrative Manager	Proponent Means of Contact	Landline No : 02 (8247-2003) Mobile No :	Fax No. : Email :
EIA Preparer Contact Person	Engr. Emerson Darroles Team Leader	Preparer Mean's of Contact	Mobile No :0927.492.6858 Email : emersongeme20@gmail.com	
EMB/DENR Scoping Representatives	Ma. Teresa Reziel I. Caya PEMU Office Mimaropa	Place of Public Scoping	Brgy. Estrella Covered Court, Naujan, Oriental Mindoro	
		Date of Public Scoping	March 14, 2023	

ISSUES / CONCERNS TO BE INCLUDED IN THE SCOPE OF THE EIS STUDY

EIA Module	Issues/Suggestions Raised by Stakeholder	Sector or Representative Who Raised the Issue/ Suggestion	Proponent's Response
WATER	<p>Bank Protection / embankment. Baka Maubos ang gilid ng ilog.</p> <p>Ano ang pangunahing gagawin sa dredging para maiwasan ang disruption ng bank ng river.</p>	<p>Mr. Rod Barangay Estrella Fisherfolks</p>	<p>Engr. Emerson Darroles: Ito pong project natin ay may tinatawag tayong Dredging Plan na mangagaling sa DPWH na pinag aralan po nila itong Mag Asawang Tubig River para a dredge po ito ng properly planned. Hindi naman po ito I dedredge ng may possible na masisira ang ating ikabubuhay kung meron man po tayong pinagkukuhanan ng isda. Part po ng aming studies ay magkaroon ng marine assessment. Ang amin pong grupo ay magkakaroon ng marine experts na magpupunta dito. Ito pong pag aaral nila na gagawin ay isasama namin sa aming gagawing report.</p> <p>Ms. Nadia Conde: Dagdag ko lang sir yong question mo is bank erosion yong pagbaba ng gilid, Yong gitna po ang huhukayin natin at susunduin po natin ang planong bibigay ni DPWH. Iiwasan po natin na maubos ang ating lupain dito dahil sa kinakain ng ilog.</p>
	<p>Ano ang pangunahing hakbang na gagawin sa pag dedredging?</p>	<p>Barangay Chairman San Antonio</p>	<p>Engr. Emerson Darroles: Nasa permitting po tayo ngayon, in coordination po sa atin pong LGU at DENR, actually kami po yong Consultant para sa permitting ng ECC. At meron po tayong planong sinusunod, hindi po basta basta tayo mag dedredge.</p> <p>Dinertermine po ng MGB yong river kasi heavily silted na. Magkakaroon po ang DPWH ng Dredging Master Plan and andon po yong River Dredging Zone (RDZ), hindi po buong river yong I degrege Nasa permitting stage pa po ang proyekto</p> <p>Ito pong ginagawa nating Public Scoping ay mandated ng DENR.</p>
	<p>Gaano kalalim ang huhukayin para makapasok ang inyong equipment?</p>		<p>Ms. Nadia Conde: Paumanhin po kapitan, dahil wala pa po kaming opisyal na datus kung gaano kalalim dahil nasa pag aaral palang po kami. Depend po kasi iyong lalim sa mga buhangin na andoon kailangan nating tanggalin.</p>
	<p>Kasi yong lalim by layer yan, halimbawa tatlong layer yan, babagsak yong aming tulay.</p>		<p>Ms. Nadia Conde: Yes po kinonsider din po iyan ni DPWH and alam po nila yan. Sabi nga po kanina, iiwasan yon or gagawa ng paraan para hindi bumagsak ang tulay. And kung sakali na hindi inaasahan na may ganong pangyayari, may tinatawag po tayong mitigating measures para po hindi kayo maapektuhan dahil iyon ay pangunahing pangangailangan</p>

EIA Module	Issues/Suggestions Raised by Stakeholder	Sector or Representative Who Raised the Issue/ Suggestion	Proponent's Response
	<p>Ang pangunahin po talangang problema ng Mag Asawang Tubig River ay sobrang silted na. Ang para lang po sakin, unahin po natin yong taas pababa, ihuli po natin ang shoreline. Unahin po muna natin tanggalin yong sinasabing silted na pangunahing problema.</p> <p>Kailan mag sisimula ang pdredging?</p>	<p>Barangay San Antonio Resident</p>	<p>ninyo para makalabas pasok kayo sa inyong lugar. Isasama po namin iyan sa aming pag aaral.</p> <p>Ms. Nadia Conde: Thank you so much po sir, naunawaan po namin ang inyong concern explain ko lang po kung bakit uunahin natin ang bukana. Una po kasi sir ang equipment po ng KPC ay mangagaling po sa dagat, Malaki po iyon, para po makapasok sya sa bukana ng ilog ay kailangan po munang linisin ang bukana ng ilog. May isang option din po na bahagi din ng proseso, may tinatawag din po tayong backhoe” kung meron mga posibleng area na daanan papasok sa ilog na hindi na kailangan dumaan sa dagat iyon po ang isang proseso na pwedeng gawin kung gusto nyo po na unahin yong ilog na nagiging isla na. Pwede din po ito na sabay pero depende po ito sa study o data na bibigay ni DPWH na tinatawag po nating Master Dredging Plan. Si DPWH po kasi ang mag aassign kung ano ang dapat gawin at dapat mauna. Kasi po kung iibahin ng contractor ang gagawin nilang hakbang baka po magkaron ng malaking epekto kasi nga po ang hinahabol natin dito ay pangkalahatan which is maiwasan natin ang pagbaha.</p> <p>Ang proseso po ng dredging ay base po sa pinakita kanina ay hindi po pang isang buwan, it will takes time po hanggang sa ma reach natin yong level ng buhangin na dapat matanggal.</p> <p>Engr. Emerson Darroles: Nasa preliminary stage palang po kami ng permitting. Aayusin po muna yong mga documento in a legal manner and hindi po ito basta basta maidederecho doon sa mismong activity under po kami ng part ng ECC. After po non and after po maayos ng ating Dredging Master Plan magkakaroon pa po ng MOA at NTP sa pahintuloy po ng ating mahal na Governor saka palang o magkakaroon ng dredging.</p>
	<p>Paglilinaw lang po iyong sa akin, ito po bang mag dedredge ng ilog ay Private po ba? Government? O ano po ba? Dahil ang sabi nyo po kanina ang gobyerno.</p>	<p>Barangay San Antonio Resident</p>	<p>Ms. Nadia Conde: Ang proyekto po na ito ay government project po sya, pero lilinawin ko po walang gagastusin ang gobyerno. Nagtalaga po ang gobyerno sa panguguna po ng ating mahal na gobernador ng isang kumpanya na Keen Peak Corporation (KPC) na gagawa at gagastos para po sa proyekto pong ito. Lilinawin ko na rin po sabi nga po namin kanina magkakaroon po ng commercial disposition na kung saan ay ibebenta po ang buhangin bilang balik sa pagod at gastos ng kumpanya. Pero sa pagbebenta po na iyon sir, hindi lamang po kumpanya ang makikinabang meron pong percentage na naaayon sa batas na nakalaan para po sa</p>

EIA Module	Issues/Suggestions Raised by Stakeholder	Sector or Representative Who Raised the Issue/ Suggestion	Proponent's Response
			<p>National Government, Local Government, Provincial, Municipal hanggang sa barangay kaya nga po kayo ang unang kinokonsulta sa araw na ito. Kung sa tingin nyo po may iba pa ng barangay na posibleng masakop ng proyekto pakisuyo naman po at amin din pong kukumpirmahin sa Municipal Office kung ano ang mga barangay na iyon. Pero liliinawin ko lang po ulit na hindi buong Mag-Asawang Tubig ang sakop ng proyekto, meron lamang pong limit, ang estimate po namin kanina ay around 2 kilometers mula po sa bunganga. Ang barangay po na nasasakupan ng 2 kilometro na yon ay yon po ang makikinabang para po sa proyekto na ito.</p> <p>Ang maari pong maidulot ng proyekto na ito sa inyong lugar ay ang taxes, employment, livelihood and Social Development Program (SDP)</p>
	Saang banda po sa Ilog kayo magpapalalim? Sta Cruz o San Antonio?	Barangay Estrella Resident	Ms. Nadia Conde: Ang ilog po kasi natin sir yong Mag Asawang tubig ang style nya po kasi parang nagsanga po sya, ang binibigay po kasi ng DPWH ay yong straight line and as to barangay na sinasabi nyo dalawa po yon San Antonio and Estrella.
	Mag susuggest o kami na yong mga aggregates po na makukuha sa ilog ay pwedeng ilagay doon sa mga part ng mababa na nagkakaroon na po ng soil erosion kapag bumabaha.	Office of the Mayor	Engr. Emerson Darroles: Noted maam. Will coordinate nalang po.
PEOPLE	Ano po ang inyong operating hours? Kasi meron pong mga mangingisda.	Board Member Aleley	Ms. Nadia Conde: For the operation, as of now BM nasa planning stage palang kami nasa clearance and permitting palang. Yong operation will definitely coordinate with the affected Organization, LGUs, Barangays and of course Office of the Mayor ikokonsider po yang mga ganyang instances.
	Ano ang mga program o protection na gagawin ninyo kpag nag operate gaya ng protection of dike, seawall. And yong tulay sa San Antonio, ano ang gagawin ninyo doon, kung aalisin ninyo, gaano katagal, ano ang alternative na dadaanan ng mga tao.		Engr. Emerson Darroles: Well noted maam. Pag uusapan po iyan with Lgu and DPWH
	Saan po sila pwede mag trabaho kasi puro equipment po iyan? Dapat meron din ibang hanapbuhay na maibibigay	MENRO	Ms. Nadia Conde: Aside po sa employment, madami din po pwedeng maitulong ang proyekto, isa na po diyan ang pagkakaroon ng trainings on livelihood programs hindi lamang sa mga kalalakihan kundi sa

EIA Module	Issues/Suggestions Raised by Stakeholder	Sector or Representative Who Raised the Issue/ Suggestion	Proponent's Response
			kababaihan. Meron pong Social Development Program ang KPC na implement once magsimula na po ito.
OTHERS	<p>Paglilinaw lang dahil sabi nyo kayo ay babalik pa, so kailan ba yon? Para yong mga tao makadalo ulit kasi kapag biglaan yong iba hindi nakak attend. Gusto ko lang malaman kasi sa ganyang mga kumpanya may mga plano na yan hanggang sa makalabas ang ECC.</p> <p>Provide Project timeframe and list of activities para alam naming ano ang mga susunod na gagawin at mapaghandaan.</p> <p>May nasabi si madam kanina na pag aaralan kung ano ang masama at magandang epekto baka naman ho ang pwedeng lumabas lahat ay puro magandang epekto.</p> <p>Sa inyo po kayang pagbalik ay sana po maipakita Ninyo ang complete studies na sinasabi Ninyo kasama kung ano ang lalim ng ilog at laki ng mga equipment na gagamitin. Para po makita namin kung makakabuti bas a main ang proyektong ito.</p> <p>Please provide the ff:</p> <ul style="list-style-type: none"> • Provide timelines • Secure clearance or resolution sa lahat ng mga activities na gagawin, clearance from Mayor and Barangays. <p>Paano idedesposed yong mg ana dredge? Merong nabanggit kanina na merong isang barge na diretso doon yong mga nakuhang buhangin. Pero kung hindi iyon mabenta saan</p>	<p>PGENRO</p> <p>Representative from Naujan Highschool</p> <p>Ms. Precy Office of the Municipal Engineer</p> <p>Representative from Naujan Parish Church</p>	<p>Ms. Nadia Conde: As to kailan po kami babalik, ito nga po Public Scoping and then right after po namin magawa yong Scoping Report mag se set ng meeting with the EMB or Technical Scoping and then magkakaroon kami ng mga studies and report na gagawin. After that we submit the report to DENR and once e have the Approved Deredging plan na mangagaling po sa DPWH then we will be back here for the Public Consultation. Rest assured po sir na magkakaroon po sa posting.</p> <p>Engr. Emerson Darroles: Noted po Sir, KPC will provide project timelines through the office of the mayor.</p> <p>Ms. Nadia Conde: Doon po sa masamang epekto, inuulit ko po na bahagi ng aming pag aaral na kung sakali man may makita o sa hindi inaasahan ay makapagdulot ng masamang epekto ang proyekto, meron po tayong tinatawag na mitigating measures.</p> <p>Engr. Emerson Darroles: Yes sir hinihingi din po sa amin ng EMB yan at kailangan namin isama sa aming gagawing report, kaya sa pagbalik po namin sa Public Consultation complete na po iyan.</p> <p>Engr. Emerson Darroles: Yes Maam we are in proper coordinations po with the barangays and municipal including provincial.</p> <p>Brgy. Capt. San Antonio : Meron po kaming inissue na sa kanila na Barangay Resolution na nagsasabi na kailangan nila pag aralan mabuti ang gagawing proyekto.</p> <p>Engr. Emerson Darroles: Yong pag disposed po nyan sir pinag aaralan pa po.</p> <p>Ms. Rosanna Santos: With regards po sa concern doon sa pagkatapos namin I dredge, if hindi po namin mabenta hindi po namin pwedeng ibalik</p>

EIA Module	Issues/Suggestions Raised by Stakeholder	Sector or Representative Who Raised the Issue/ Suggestion	Proponent's Response
	<p>ito dadalin? I didiposed ba yan sa dagat? At kung sa dagat meron yang environment effects.</p>		<p>yan sa dagat kasi useless yong tranaho, so bago kami mag uumpisa ng trabaho magkakaroon ulit tayo ng Public Consultation para ma advise sa inyo yong concrete na plan pati paano I didipose ang mga dredging materials para magkaroon tayo ng win win situation. Hindi lang isang tao lang ang mananalo at baka magkaroon pa ng hidwaan, iyon ang iniiwasan din po natin. Itong consulattion po na ito ay pauna palang namin o introduction palang namin sa inyong lahat na sinabi namin para pag aralan namin at kung ano ang solusyon na gagawin para po hindi magkaroon ng problema kapag naumpisahan na po ang river restoration.</p>
	<p>On the Public Consultation, KEEN PEAK to provide or show successful projects done by the company.</p>	<p>Barangay San Antonio Council</p>	<p>Ms. Rosanna Santos: Will prepare po para makita nyo po yong mga project namin before. Pero iba iba po iyon depende po sa lugar, area at river.</p>
	<p>For monitoring, all documents related to the project kindly provide us copy ng lahat ng studies na gagawin ninyo.</p>	<p>Office of the Municipal Agriculture</p>	<p>Engr. Emerson Darroles: Noted Maam.</p>

Annex 7
PHOTOGRAPHS DURING THE PUBLIC
SCOPING ACTIVITY

Photographs of the Proceedings

Registration



Portion of Participants



Mr. Alan De Gala– representative from Kean Peak Corporation (KPC)



Ms. Rosanna Santos– representative from Kean Peak Corporation (KPC)



Welcome Remarks – Municipal Administrator



Discussing the EIA Process and Project Details – Ms. Nadia Conde (EIA Consultant)



Discussing the Project Impact Assessment – Engr. Emerson Darroles (EIA Consultant)



OPEN FORUM

Municipal Agriculture



Naujan Parish Church



Municipal Engineer



PGENRO Oriental Mindoro



MENRO Naujan



Board Member Aleley - Chair Committee on Environment



Residents



Residents



Residents



CLOSING REMARKS

Chairman Barangay San Antonio – Hon. Eduardo De Leon



Kagawad Barangay Estrella – Hon. Alijohn Maso

