



Republic of the Philippines
Department of Environment and Natural Resources
PENRO Marinduque

August 11, 2023

MEMORANDUM

FOR : The OIC, Regional Executive Director
DENR MIMAROPA Region

THRU : The Assistant Regional Director for Management Services

ATTENTION : The OIC-Chief, Planning and Management Division
The Chief, ICT Section
The Regional Statistics Focal Person

FROM : The OIC - PENR Officer

SUBJECT : **CY 2022 ENR STATISTICAL DATA INPUTS OF DENR-PENRO MARINDUQUE**

In compliance with Memorandum dated July 27, 2023 from the OIC, Regional Executive Director of the DENR MIMAROPA Region, submitted are the CY 2022 ENR statistical data inputs of DENR-PENRO Marinduque on the preparation of the CY 2022 Regional ENR Statistical Profile using the standard format and content across the Region provided by KISS-SDRMD.

The data inputs, as required by the DENR MIMAROPA Region, is encoded, submitted and can be accessed thru provided Google Sheet links by Sector below:

Sector	Link
Lands Sector	https://tinyurl.com/bdh8ant8
Forestry Sector	https://tinyurl.com/2345atpn
Biodiversity Sector	https://tinyurl.com/54cr9rak
Water Sector	https://tinyurl.com/44fz49kt

Attached also is the list of statistical tables for ENR Profile CY 2022 for your reference.

For information and record.

“For and in the absence of the OIC-PENR Officer”

ENGR. CYNTHIA D. LUZANO
Chief, Technical Services Division
In-Charge, Office of the PENRO



LIST OF STATISTICAL TABLES FOR ENR PROFILE CY 2022


Sector	Table No.	Title	Status/Remarks
Lands	Table 1	Land Area	Not Contested and/or Uncontested Area in the Province of Marinduque
Lands	Table 2	Patrimonial Properties	Not Applicable/Available in the Province of Marinduque
Lands	Table 3	Residential Free Patent Issued	Encoded in the Google Sheet provided by Region
Lands	Table 4	Agricultural Free Patent Issued	Encoded in the Google Sheet provided by Region
Lands	Table 5	Homestead	Not Applicable/Available in the Province of Marinduque
Lands	Table 6	List of Special Patent of LGUs and NGAs	Encoded in the Google Sheet provided by Region
Lands	Table 7	Management of Foreshore Areas	Encoded in the Google Sheet provided by Region
Lands	Table 8	Inspection, Verification and Approval Survey (IVAS Form 1) by Month	Encoded in the Google Sheet provided by Region
Forestry	Table 1	Land Classification (Area in hectares)	Encoded in the Google Sheet provided by Region
Forestry	Table 2	Land Cover (Hectares)	Encoded in the Google Sheet provided by Region
Forestry	Table 3	Production and Protection Forest (Hectares)	Encoded in the Google Sheet provided by Region
Forestry	Table 4	Proclaimed Watershed Forest Reserve	Encoded in the Google Sheet provided by Region
Forestry	Table 5	Priority Critical Watershed Supporting National Irrigation System	Priority Critical Watershed Supporting National Irrigation System in Marinduque
Forestry	Table 6	Existing Community-Based Forest Management Agreement	Encoded in the Google Sheet provided by Region
Forestry	Table 7	Existing Community Forest Stewardship Agreement	No Existing Community Forest Stewardship Agreement in Marinduque
Forestry	Table 8	Existing Agroforestry Land Management Agreement	No Existing Agroforestry Land Management Agreement in Marinduque
Forestry	Table 9	Existing Integrated Social Forestry (ISF)	No Existing Integrated Social Forestry (ISF) in Marinduque
Forestry	Table 10	Existing Forest land Grazing Lease Agreement (FLGLA)	No Existing Forest land Grazing Lease Agreement (FLGLA) in Marinduque, rather there were (Two Expired Agreements)
Forestry	Table 11	Existing Forest Land Grazing Management Agreement (FLGMA)	No Existing Forest Land Grazing Management Agreement (FLGMA) in Marinduque
Forestry	Table 12	Existing Forest Land Management Agreement (FLMA)	No Existing Forest Land Management Agreement (FLMA) in Marinduque, rather there were (Two Expired Agreements)
Forestry	Table 13	Existing Forest Land Use Agreement (FLAg)	No Existing Forest Land Use Agreement (FLAg) in Marinduque
Forestry	Table 14	Existing Integrated Forest Management Agreement (IFMA)	No Existing Integrated Forest Management Agreement (IFMA) in Marinduque
Forestry	Table 15	Existing Industrial Tree Plantation Lease Agreement (ITPLA)	No Existing Industrial Tree Plantation Lease Agreement (ITPLA) in Marinduque
Forestry	Table 16	Gratuitous Permit for the Special Uses of Forest Lands (GSUP)	No Existing Industrial Tree Plantation Lease Agreement (ITPLA) in Marinduque
Forestry	Table 17	Existing Socialized Industrial Forest Mgt. Agreement (SIFMA)	Encoded in the Google Sheet provided by Region


Sector	Table No.	Title	Status/Remarks
Forestry	Table 18	Existing Special Land Use Permit (SLUP)	No Existing Special Land Use Permit (SLUP) in Marinduque
Forestry	Table 19	Existing Private Forest Development Agreement	No Existing Private Forest Development Agreement in Marinduque
Forestry	Table 20	Existing Tree Farm Lease Agreement	No Existing Tree Farm Lease Agreement in Marinduque
Forestry	Table 21	Existing Tree Farm Management Agreement	No Existing Tree Farm Management Agreement in Marinduque
Forestry	Table 22	Registered Lumber Dealers	No Registered Lumber Dealers in Marinduque
Forestry	Table 23	Certificate of Registration as Importer/Dealer of Imported Wood Products	No Registered Importer/Dealer of Imported Wood Products in Marinduque
Forestry	Table 24	Issued Chainsaw Registration	Encoded in the Google Sheet provided by Region
Forestry	Table 25	Registered Wood Processing Plant	No Registered Wood Processing Plant in Marinduque
Forestry	Table 26	Forest Land Use Plan (FLUP) of LGUs	Encoded in the Google Sheet provided by Region
Forestry	Table 27	Summary of DENR NGP Accomplishment CY 2011-2022	Encoded in the Google Sheet provided by Region
Forestry	Table 28	Summary of Community-Based Employment Program under NGP Implementation	Encoded in the Google Sheet provided by Region
Forestry	Table 29	Adopted Graduated NGP Sites	Intentions were expressed/No MOA yet
Forestry	Table 30	Apprehended/Confiscated/Forfeited Natural Resource Products including Tools, Implements and Equipment	Encoded in the Google Sheet provided by Region
Forestry	Table 31	Forest Disturbance by Cause	Encoded in the Google Sheet provided by Region
Forestry	Table 32	Forest Disturbance within NGP Sites	Encoded in the Google Sheet provided by Region
Forestry	Table 33	Cutting Permits	Encoded in the Google Sheet provided by Region
Forestry	Table 34	Permit for Private Tree Plantations	Encoded in the Google Sheet provided by Region
Forestry	Table 35	Permit for Non-Timber Products	Not Applicable/Available in the Province of Marinduque
Forestry	Table 36	Rattan Cutting Contract	Not Applicable/Available in the Province of Marinduque
Forestry	Table 37	Co Management Agreements related to Forest Conservation	Not Applicable/Available in the Province of Marinduque
Forestry	Table 38	Monthly Log Production	Encoded in the Google Sheet provided by Region
Forestry	Table 39	Monthly Lumber Production	Not Applicable/Available in the Province of Marinduque
Forestry	Table 40	Monthly Veneer Production	Not Applicable/Available in the Province of Marinduque
Forestry	Table 41	Monthly Plywood Production	Not Applicable/Available in the Province of Marinduque
Forestry	Table 42	Non-Timber Forest Products (NTFP) Production	Not Applicable/Available in the Province of Marinduque
Forestry	Table 43	Employment	Encoded in the Google Sheet provided by Region
Biodiversity	Table 1	Profile of Protected Area within the Region	Encoded in the Google Sheet provided by Region
Biodiversity	Table 2	Area Distribution of Coastal Resources	Encoded in the Google Sheet provided by Region
Biodiversity	Table 3	Inventory of Coral Reef	No Inventory of Coral Reef in the Province of Marinduque for CY 2022
Biodiversity	Table 4	Inventory of Seagrass	No Inventory of Seagrass in the Province of Marinduque for CY 2022
Biodiversity	Table 5	Mangrove Assessment	No Mangrove Assessment/ Inventory in the Province of Marinduque for CY 2022
Biodiversity	Table 6	Mangrove Area Rehabilitated - For clarification	Encoded in the Google Sheet provided by Region


Sector	Table No.	Title	Status/Remarks
Biodiversity	Table 7	Livelihood Projects Implemented in Coastal Areas	No Livelihood Projects Implemented in Coastal Areas in the Province of Marinduque for CY 2022
Biodiversity	Table 8	Inland Wetland in the Region	No Inland Wetland in the Province of Marinduque for CY 2022
Biodiversity	Table 9	Classified Caves in the Region	Encoded in the Google Sheet provided by Region
Biodiversity	Table 10	Identified/Assessed Critical Habitats	No Identified/Assessed Critical Habitats in the Province of Marinduque for CY 2022
Biodiversity	Table 11	Certificate of Wildlife Registration	Encoded in the Google Sheet provided by Region
Biodiversity	Table 12	Wildlife Import/Export/Re-Export Permit	No Wildlife Import/Export/Re-Export Permit Issued for CY 2022
Biodiversity	Table 13	CITES Import/Export/Re-Export Permit	No CITES Import/Export/Re-Export Permit Issued for CY 2022
Biodiversity	Table 14	Wildlife Local Transport Permit	Encoded in the Google Sheet provided by Region
Biodiversity	Table 15	Wildlife Collector's Permit (WCP)	Encoded in the Google Sheet provided by Region
Biodiversity	Table 16	Issuance of Gratuitous Permit	Encoded in the Google Sheet provided by Region
Biodiversity	Table 17	Wildlife Special Use Permit	No Wildlife Special Use Permit Issued for CY 2022
Biodiversity	Table 18	Special Local Transport Permit	No Special Local Transport Permit Issued for CY 2022
Biodiversity	Table 19	Wildlife Farm Permit	Encoded in the Google Sheet provided by Region
Biodiversity	Table 20	Wildlife Culture Permit	No Wildlife Culture Permit Issued for CY 2022
Biodiversity	Table 21	Clearance to Operate (for Zoological Parks and Botanical Gardens)	No Clearance to Operate (for Zoological Parks and Botanical Gardens) Issued for CY 2022
Biodiversity	Table 22	Known Fauna Species by Taxonomic Group	No Data on Known Fauna Species by Taxonomic Group
Biodiversity	Table 23	Known Flora Species by Taxonomic Group	No Data Known Flora Species by Taxonomic Group
Biodiversity	Table 24	Endemic Fauna Species by Taxonomic Group	No Data on Endemic Fauna Species by Taxonomic Group
Biodiversity	Table 25	Endemic Flora Species by Taxonomic Group	No Data on Endemic Flora Species by Taxonomic Group
Biodiversity	Table 26	Wild Flora Confiscation	No Wild Flora Confiscation in Marinduque
Biodiversity	Table 27	Wild Fauna Confiscation	No Wild Fauna Confiscation in Marinduque
Biodiversity	Table 28	Wild Fauna Retrieval and Donation	No Wild Fauna Retrieval and Donation
Biodiversity	Table 29	Wild Flora Retrieval and Donation	No Wild Flora Retrieval and Donation
Biodiversity	Table 30	Inventory of Wildlife at DENR Established Wildlife Rescue Center	Encoded in the Google Sheet provided by Region
Biodiversity	Table 31	Population of Threatened Species	No Data on Population of Threatened Species
Biodiversity	Table 32	Marine Turtles Tagged and Released	Encoded in the Google Sheet provided by Region
Biodiversity	Table 33	Stranded Marine Turtle	No Stranded Marine Turtle in Marinduque
Biodiversity	Table 34	Marine Turtle Nest and Hatchlings	Encoded in the Google Sheet provided by Region
Biodiversity	Table 35	Marine Turtle Nesting Sites	Encoded in the Google Sheet provided by Region
Biodiversity	Table 36	Asian Waterbird Census	Encoded in the Google Sheet provided by Region
Water	Table 1	Summary of Water Permittees by Purpose	Encoded in the Google Sheet provided by Region
Water	Table 2	Summary of Water Permittees by Water Sources	Encoded in the Google Sheet provided by Region
Water	Table 3	Major River Basin Profile	Not Applicable in Marinduque


Sector	Table No.	Title	Status/Remarks
Water	Table 4	Percentage of implementation of programs and projects identified in the Integrated River Basin Master Plans	Not Applicable in Marinduque
Water	Table 5	Liquid Waste in Manila Bay	Not Applicable in Marinduque
Water	Table 6	Enforcement (Manila Bay)	Not Applicable in Marinduque
Water	Table 7	Solid Waste (Manila Bay)	Not Applicable in Marinduque
Water	Table 8	Informal Settlers (Manila Bay)	Not Applicable in Marinduque
Water	Table 9	Habitat (Manila Bay)	Not Applicable in Marinduque
Water	Table 10	Liquid Waste (Laguna Lake)	Not Applicable in Marinduque
Water	Table 11	Water Quantity (Laguna Lake)	Not Applicable in Marinduque
Water	Table 12	Water Abstraction (Laguna Lake)	Not Applicable in Marinduque
Water	Table 13	Enforcement (Laguna Lake)	Not Applicable in Marinduque
Water	Table 14	Fisheries (Laguna Lake)	Not Applicable in Marinduque
Water	Table 15	Solid Waste (Laguna Lake)	Not Applicable in Marinduque
Water	Table 16	Water Hyacinth (Laguna Lake)	Not Applicable in Marinduque


Data Provided and Prepared by:



PAUL BRIAN D. MIJARES
Forester I/
Forestry Statistical Focal (RPS)


ALVIN L. PERGIS
Ecosystems Management Specialist II/
Biodiversity Statistical Focal (PA)



OLIVER R. MINAY
Forest Technician II/
Biodiversity Statistical Focal (Coastal)


MICHAEL VENCINT M. SUALOG
Forest Technician I/
Forestry Statistical Focal (MES)



JELOMY H. MAHAYAG
Forester I/
Biodiversity Statistical Focal (Wildlife)

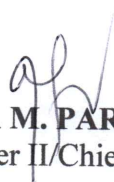

LORENA R. PERNIA
Land Management Officer I
Lands Statistical Focal

Data Consolidated and Encoded by:



MARK RYAN S. LOZADA
Information Systems Analyst II/
Statistical Consolidator


Reviewed by:


JHONNA LIZA S. MEDENILLA
PO II/In-Charge, Planning Section


MARIA ELENA M. PARAÑAQUE
Forester II/Chief, CDS


SIMEON R. DIAZ
LMO III/Chief, RPS


NANNETTE M. JOVEN
Forester III, Chief, MES


EMETERIO M. RECTO
SvEMS/ PASu, MWS

Noted by:


ENGR. CYNTHIA U. LOZANO
Chief, Technical Services Division