



November 23, 2023

**MEMORANDUM**

**FOR : The OIC, Regional Executive Director**  
**DENR-MIMAROPA Region**

**THRU : The Chief, Enforcement Division**

**FROM : The OIC, PENR Officer**

**SUBJECT : INITIATIVES AND SUPPORT ACTIVITIES TO THE**  
**APPREHENSION OF ILLEGAL FOREST PRODUCTS TO**  
**REDUCE ILLEGAL FOREST ACTIVITIES**

Respectfully submitted are the reports and initiatives of PENRO Marinduque- MES that contributes to the low apprehension of illegal forest products that resulted to the low accomplishment to wit:

- Involvement of Forest Communities in Forest Protection Works (February 08 and 15, 2023) within Barangay Tungib-Lipata, Buenavista, and Sibuyao, Torrijos, Marinduque;
- Regular patrolling/surveillance within timberland and Natural Greening Program (NGP) and eNGP sites. This activity is aside from the LAWIN activity.

In view of the above-mentioned activities, the DENR-PENRO Marinduque have low Accomplishment on apprehension of illegal forest products. These regular activities contributed to the effective CEPA to the LGUs, local community associations for the implementation of ENR Laws in the Province.

For information and reference.

 Digitally  
signed  
by Diaz  
Imelda  
Mendoza  
**IMELDA M. DIAZ**



November 23, 2023

**MEMORANDUM**

**FOR : The OIC, Regional Executive Director**  
**DENR-MIMAROPA Region**

**THRU : The Chief, Enforcement Division**

**FROM : The OIC, PENR Officer**


**SUBJECT : INITIATIVES AND SUPPORT ACTIVITIES TO THE**  
**APPREHENSION OF ILLEGAL FOREST PRODUCTS TO**  
**REDUCE ILLEGAL FOREST ACTIVITIES**

Respectfully submitted are the reports and initiatives of PENRO Marinduque- MES that contributes to the low apprehension of illegal forest products that resulted to the low accomplishment to wit:

- Involvement of Forest Communities in Forest Protection Works (February 08 and 15, 2023) within Barangay Tungib-Lipata, Buenavista, and Sibuyao, Torrijos, Marinduque;
- Regular patrolling/surveillance within timberland and Natural Greening Program (NGP) and eNGP sites. This activity is aside from the LAWIN activity.

In view of the above-mentioned activities, the DENR-PENRO Marinduque have low Accomplishment on apprehension of illegal forest products. These regular activities contributed to the effective CEPA to the LGUs, local community associations for the implementation of ENR Laws in the Province.

For information and reference.

 Digitally  
signed  
by Diaz  
Imelda  
Mendoza  
**IMELDA M. DIAZ**







October 25, 2023

**MEMORANDUM**

**FOR** : **The OIC-Regional Executive Director**  
DENR MIMAROPA Region

**THRU** : The OIC-Assistant Regional Director for Technical Services

**FROM** : The OIC-PENR Officer

**SUBJECT** : **ACCOMPLISHMENT REPORT ON THE GROUND SURVEILLANCE AGAINST ILLEGAL ENR ACTIVITIES IN THE PROVINCE OF MARINDUQUE**

In order to maintain the status of Marinduque Province as a low risk in terms of illegal ENR activities, the personnel of Monitoring Enforcement Section (MES) of DENR PENRO Marinduque conducted series of patrolling and monitoring in NGP sites aside from its regular LAWIN patrolling and Wildlife Trafficking Monitoring. The ground surveillance/ patrolling is continuously conducted to strengthen law enforcement to prevent any illegal activities within the Forestlands and NGP sites. Furthermore, this activity also aims to establish the presence of DENR in the considered local hotspots in the province.

Aside from the usual patrolling and monitoring, Communication, Education & Public Awareness (CEPA) and distribution of IEC materials are also conducted simultaneously to inform the public about the laws and policies implemented by the DENR.

Attached are the reports of our personnel from June 2023 to October 2023 together with geotagged photos and maps.

For information and record.

  
**IMELDA M. DIAZ**



June 19, 2023

**MEMORANDUM**

**FOR** : The OIC, PENR Officer  
**THRU** : The Chief, Technical Services Division (TSD)  
**FROM** : The Forest Technician I  
The Forest Rangers  
**SUBJECT** : **PATROLLING REPORT OF MONITORING AND ENFORCEMENT TEAM UNDER TECHNICAL SERVICES DIVISION LOCATED IN BARANGAY NANGKA II, MOGPOG, MARINDUQUE.**

In compliance with the regular activity of Monitoring and Enforcement (MES) under PENRO Marinduque-Technical Services Division, , please be informed that the undersigned had conducted foot patrolling at Barangay Nangka II, Mogpog, Marinduque on June 16, 2023.

Further, the team have coordinated with the concerned Barangay Local Government Unit thru the Barangay Peacekeeping Action Team (BPAT) or the Barangay Police before the conduct of patrolling/monitoring within their administrative jurisdiction. In addition, the undersigned had also distributed posters on Presidential Decree No. 705 or Revised Forestry Code of the Philippines and Republic Act No. 9175 or the Chainsaw Act of 2002 to the Barangay Police. Right after the coordination, the team conducted foot patrolling within the area. During the foot patrolling, the team had monitored the Narra trees which was planted during the celebration of World Environment Day and Philippine Environment Month. Moreover, no illegal forest activity was encountered during our foot patrolling within the said barangay.

In view hereof, the undersigned hereby recommend the regular foot patrolling within the National Greening Program (NGP) sites and other isolated timberland in the Province. Coordination with other Law Enforcement agencies is also recommended to prevent occurrence of illegal forest activities.

Attached herewith are geo-tagged photos of the activity.


For information, record and further instruction.

  
**RANDY N. ESTRELLA**

  
**RICA QUENNIE D. RADOVAN**

  
**MICHAEL VENCINT M. SUALOG**

Reviewed by:

  
**NANNETTE M. JOVEN**  
Forester III

Chief, Monitoring and Enforcement Section

Noted by:

  
**ENGR. CYNTHIA U. LOZANO**  
Chief, Technical Services Division





Geotagged photos during coordination with Barangay Local Government Unit of Nangka II, Mogpog and distribution of posters on Presidential Decree No. 705 or Revised Forestry Code of the Philippines and Republic Act No. 9175 or the Chainsaw Act of 2002 on June 16, 2023.



Geotagged photos during foot patrolling and monitoring of the Narra trees which was planted during the celebration of World Environment Day and Philippine Environment Month on June 16, 2023 at Barangay Nangka II, Mogpog, Marinduque.

8

12

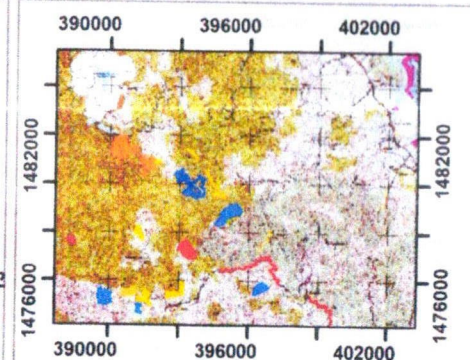
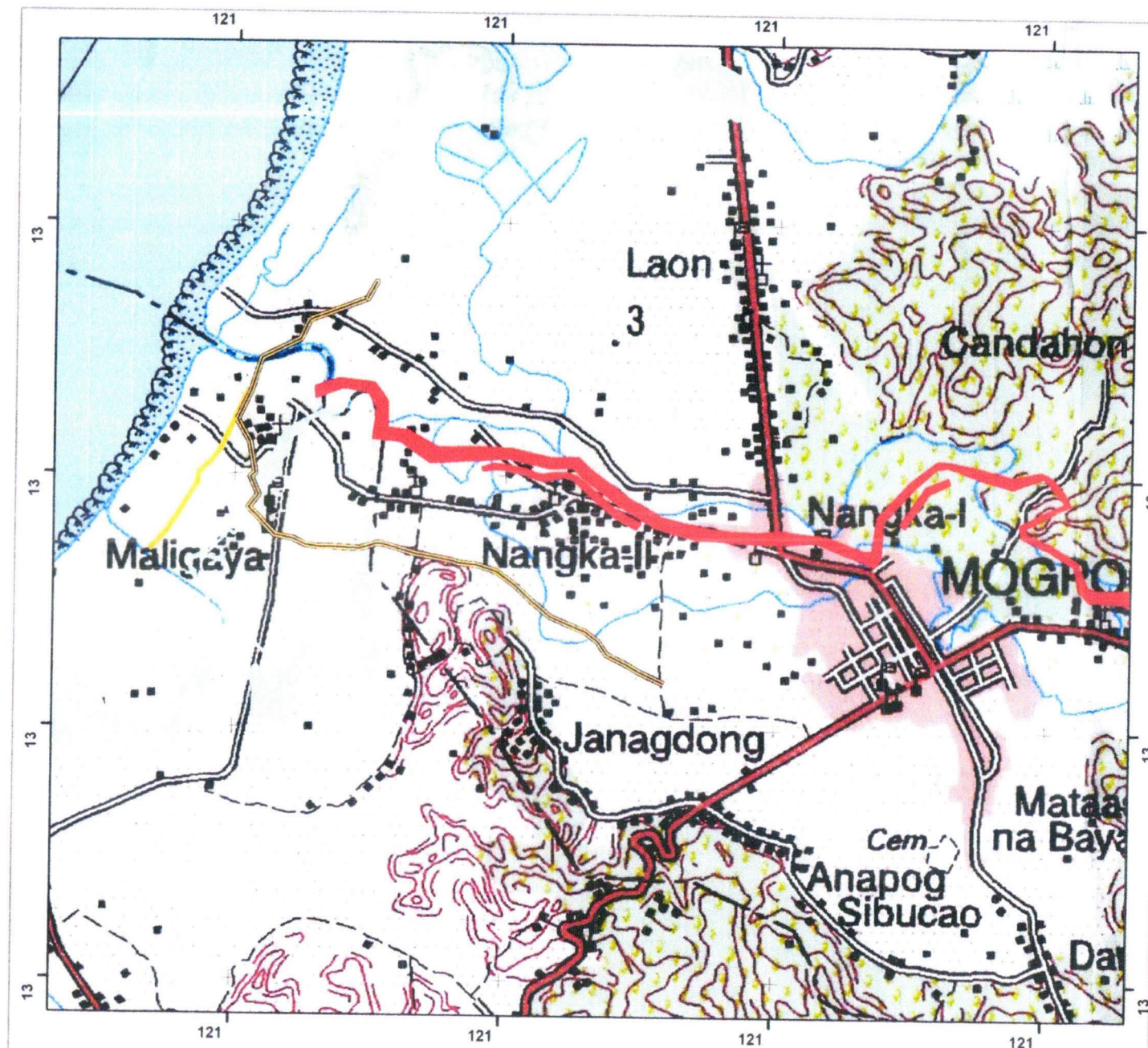




Geotagged photos during foot patrolling at Barangay Nangka II, Mogpog, Marinduque conducted on June 16, 2023

Y P R





1 cm = 3 km

0 1 2 4 6 8 Miles

Datum.....WGS\_1984

Projection.....Transverse Mercator

Coordinate System.....WGS\_1984UTMZONE51N

Location; Brgy Nangka II, Mogpog Marinduque

#### Legend

NGP\_MARINDUQUE\_FSD

YR\_ESTAB



Patroll Tracks

Note; 1.3 Km

Prepared by;

JAKE F. VALENCIA  
Forest Protection Officer





Republic of the Philippines  
Department of Environment and Natural Resources  
**PENRO Marinduque**

July 25, 2023.

**MEMORANDUM**

**FOR** : The OIC, PENR Officer

**THRU** : The Chief, Technical Services Division (TSD)

**FROM** : The Forest Ranger  
The Forest Protection Officer

**SUBJECT** : **REGULAR PATROLLING REPORT OF MONITORING AND ENFORCEMENT TEAM UNDER TECHNICAL SERVICES DIVISION LOCATED IN BARANGAY SIBUYAO, TORRIJOS, MARINDUQUE**

In compliance with the regular activity of Monitoring and Enforcement (MES) under PENRO Marinduque-Technical Services Division, please be informed that the undersigned had conducted foot patrolling at Barangay Sibuyao, Torrijos, Marinduque on July 25, 2023.

Further, the team coordinated with the concerned Official of Barangay Local Government Unit (LGU) of Sibuyao, Torrijos regarding the conduct of patrolling within their administrative jurisdiction. The undersigned distributed Communication, Education, Participation and Awareness (CEPA) material on Basic Information about Marinduque, Environmental laws and others to the Barangay Officials.

The team monitored the established plantation of CY 2011 and 2018 under National Greening Program (NGP). The undersigned found out that Narra trees planted were well grown. But accordingly, due to the presence of livestock in the area, some of the Narra and Cacao did not grow well. During the patrolling, the team gave Communication, Education, Participation and Awareness (CEPA) materials to the residents in support to forest protection. Moreover, the team had accomplished a total distance of 1.7 kilometers as an output of regular patrolling activity on the said barangay.

In view hereof, the undersigned recommended for the regular foot patrolling within the National Greening Program (NGP) sites and other isolated timberland in the province to prevent illegal forest activity. Coordination with other Law Enforcement agencies is also recommended to prevent occurrence of illegal forest activities.

Attached herewith are geo-tagged photos of the activity and digitized map.


For information, record and further instruction.

  
**FLORANTE G. FANDIALAN, JR.**

  
**MICHAEL JOSEPH A. MARANAN**

  
**JAKE F. VALECIA**


Reviewed by:

  
**NANNETTE M. JOVEN**  
Forester III/Chief, MES

Noted by:

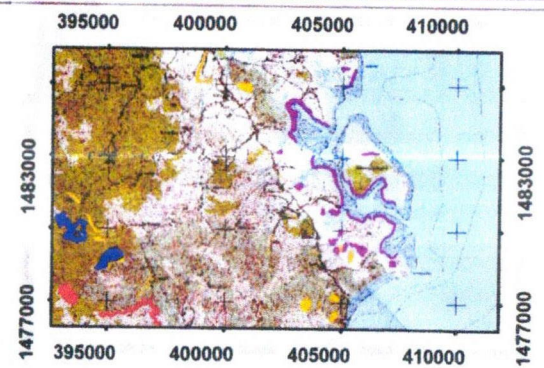
  
**ENGR. CYNTHIA D. ROZANO**  
Chief, Technical Services Division





Geo-tagged photos during regular patrolling, monitoring and detection of illegal forest activities of Monitoring and Enforcement Section (MES) within the National Greening Program (NGP) sites and other isolated timberland located at Barangay of Sibuyao in the municipality of Buenavista, province of Marinduque.






Foot Patrolling



1 cm = 0 km



Datum.....WGS\_1984  
 Projection .....Transverse Mercator  
 Coordinate System...WGS\_1984UTMZONE51N  
 Location; Brgy. Sibuyao, Torrijos, Marinduque

### Legend

NGP_MARINDUQUE_FSD		Patroll Tracks
	2011	
	2012	
	2013	
	2015	
	2016	
	2017	
	2020	
	2022	

Note; 1.7 km patrolling

Prepared by;

JAKE F. VALENCIA  
 Forest Protection officer





Republic of the Philippines  
Department of Environment and Natural Resources  
**PENRO Marinduque**

July 25, 2023.

**MEMORANDUM**

**FOR** : The OIC, PENR Officer

**THRU** : The Chief, Technical Services Division (TSD)

**FROM** : The Forest Ranger  
The Forest Protection Officer

**SUBJECT** : **REGULAR PATROLLING REPORT OF MONITORING AND ENFORCEMENT TEAM UNDER TECHNICAL SERVICES DIVISION LOCATED IN BARANGAY BAGTINGON, BUENVISTA, MARINDUQUE**

In compliance with the regular activity of Monitoring and Enforcement (MES) under PENRO Marinduque-Technical Services Division, please be informed that the undersigned had conducted foot patrolling at Barangay Bagtingon, Buenavista, Marinduque on July 25, 2023.

Further, the team coordinated with the concerned Official of Barangay Local Government Unit (LGU) of Bagtingon, Buenavista regarding the conduct of patrolling within their administrative jurisdiction. The undersigned distributed Communication, Education, Participation and Awareness (CEPA) material on Basic Information about Marinduque, Environmental laws and others to the Barangay Officials.

The team monitored the established plantation of CY 2011 and 2018 under National Greening Program (NGP). The undersigned found out that Narra trees planted were well grown. But accordingly, due to the presence of livestock in the area, some of the Narra and Cacao did not grow well. During the patrolling, the team gave Communication, Education, Participation and Awareness (CEPA) materials to the residents in support to forest protection. Moreover, the team had accomplished a total distance of 1.5 kilometers as an output of regular patrolling activity on the said barangay.

In view hereof, the undersigned recommended for the regular foot patrolling within the National Greening Program (NGP) sites and other isolated timberland in the province to prevent illegal forest activity. Coordination with other Law Enforcement agencies is also recommended to prevent occurrence of illegal forest activities.

Attached herewith are geo-tagged photos of the activity and digitized map.


For information, record and further instruction.

  
**FLORANTE G. FANDIALAN, JR.**

  
**MICHAEL JOSEPH A. MARANAN**

  
**JAKE F. VALECIA**


Reviewed by:

  
**NANNETTE M. JOVEN**  
Forester III/Chief, MES

Noted by:

  
**ENGR. CYNTHIA U. LOZANO**  
Chief, Technical Services Division

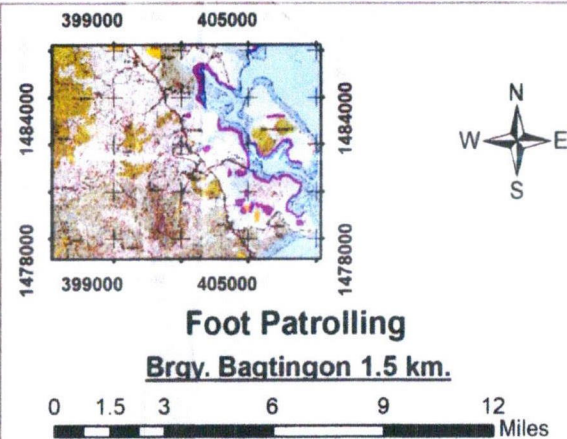
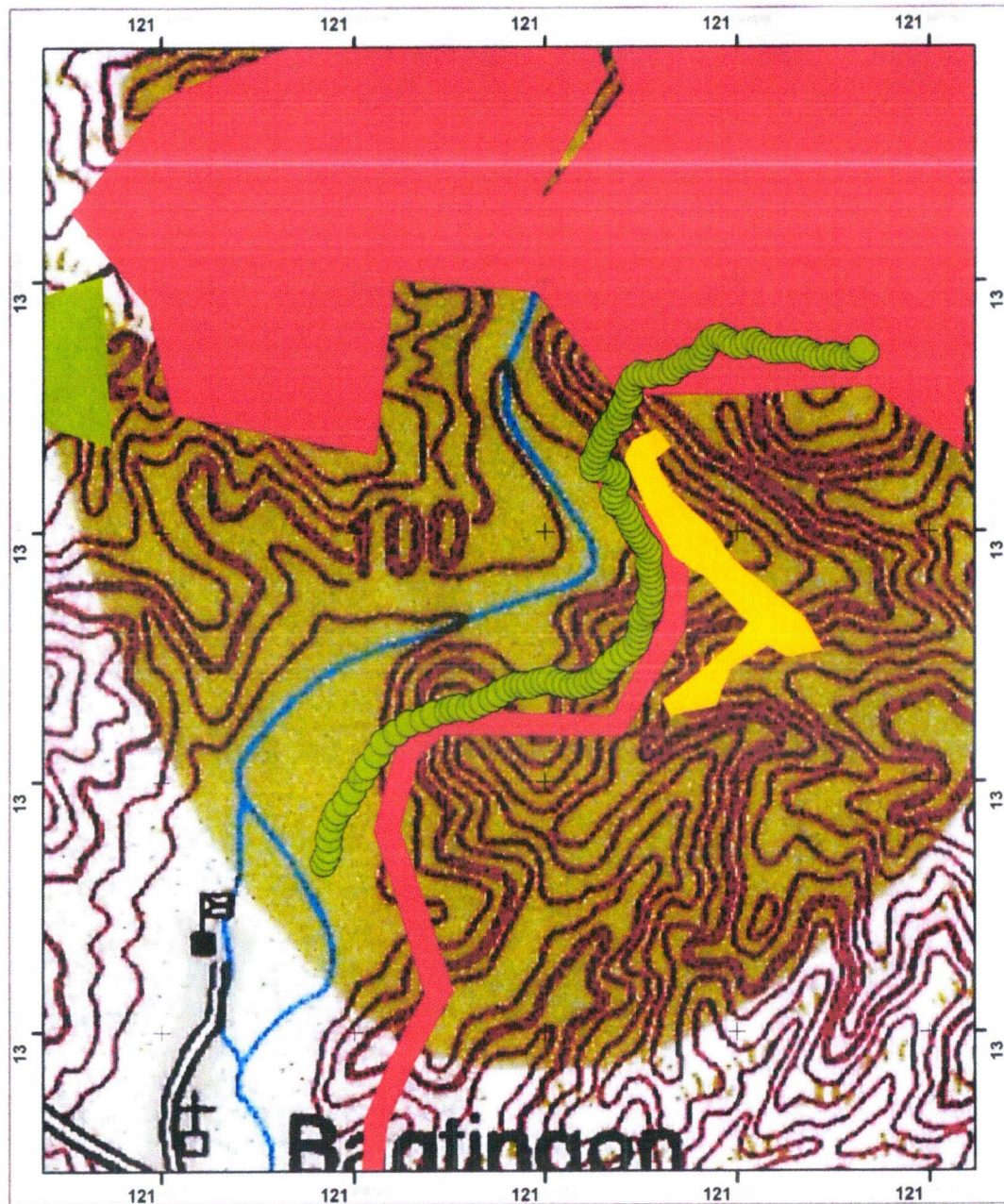




Geo-tagged photos during regular patrolling, monitoring and detection of illegal forest activities of Monitoring and Enforcement Section (MES) within the National Greening Program (NGP) sites and other isolated timberland located at Barangay of Bagtingon in the municipality of Buenavista, province of Marinduque.

8





Datum.....WGS\_1984  
 Projection.....Transverse Mercator  
 Coordinate System ...WGS\_1984\_UTMZONE51N

### Legend

NGP\_MARINDUQUE\_FSD

YR\_ESTAB

2011	2017
2012	2018
2013	2020
2015	2021
2016	2022

Prepared by.

**JAKE F. VALENCIA**  
 Forest Protection Officer





August 02, 2023

**MEMORANDUM**

**FOR** : The OIC, PENR Officer  
**THRU** : The Chief, Technical Services Division (TSD)  
**FROM** : The Forest Rangers  
The Forest Protection Officer  
**SUBJECT** : **REGULAR PATROLLING REPORT OF MONITORING AND ENFORCEMENT TEAM UNDER TECHNICAL SERVICES DIVISION LOCATED IN BARANGAY ANGAS, STA. CRUZ, MARINDUQUE**

In compliance with the regular activity of Monitoring and Enforcement (MES) under PENRO Marinduque-Technical Services Division, please be informed that the undersigned had conducted foot patrolling at Barangay Angas, Sta. Cruz, Marinduque on August 2, 2023.

Further, the team have coordinated with the concerned Barangay Local Government Unit stated our purposes thereat. The undersigned distributed posters on Presidential Decree No. 705 or Revised Forestry Code of the Philippines and Republic Act No. 9175 or the Chainsaw Act of 2002 in support to forest protection. Barangay Chairperson Rosas has a positive feedback to the activity that this Office had undertaken. In addition, during foot patrolling, the team also gave Communication, Education, Participation and Awareness (CEPA) material to the coastal residents. During foot patrolling, the team had monitored the mangrove plantation CY 2015 under Mangrove and Beach Forest Development Program (MBFDP). The undersigned found out that mangrove propagules had already developed and will be ready for out-planting and accordingly, some of the mangrove species did not survive due to the typhoon. Moreover, no illegal forest activity was encountered during our foot patrolling within the said barangay. In addition, the team had accomplished a total distance of 1.04 kilometers as an output of regular patrolling activity on the said barangay.

In view hereof, the undersigned recommended for the regular foot patrolling within the National Greening Program (NGP) sites and other isolated timberland in the Province. Coordination with other Law Enforcement agencies is also recommended to prevent occurrence of illegal forest activities.

Attached herewith are geo-tagged photos of the activity and digitized map.


For information, record and further instruction.

  
**MICHAEL JOSEPH A. MARANAN**

  
**FLORANTE G. FANDIALAN JR.**

  
**JAKE F. VALENCIA**

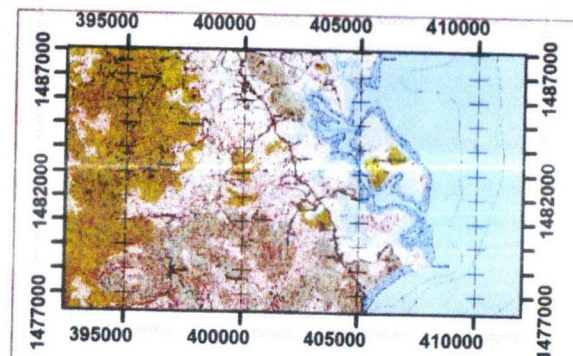
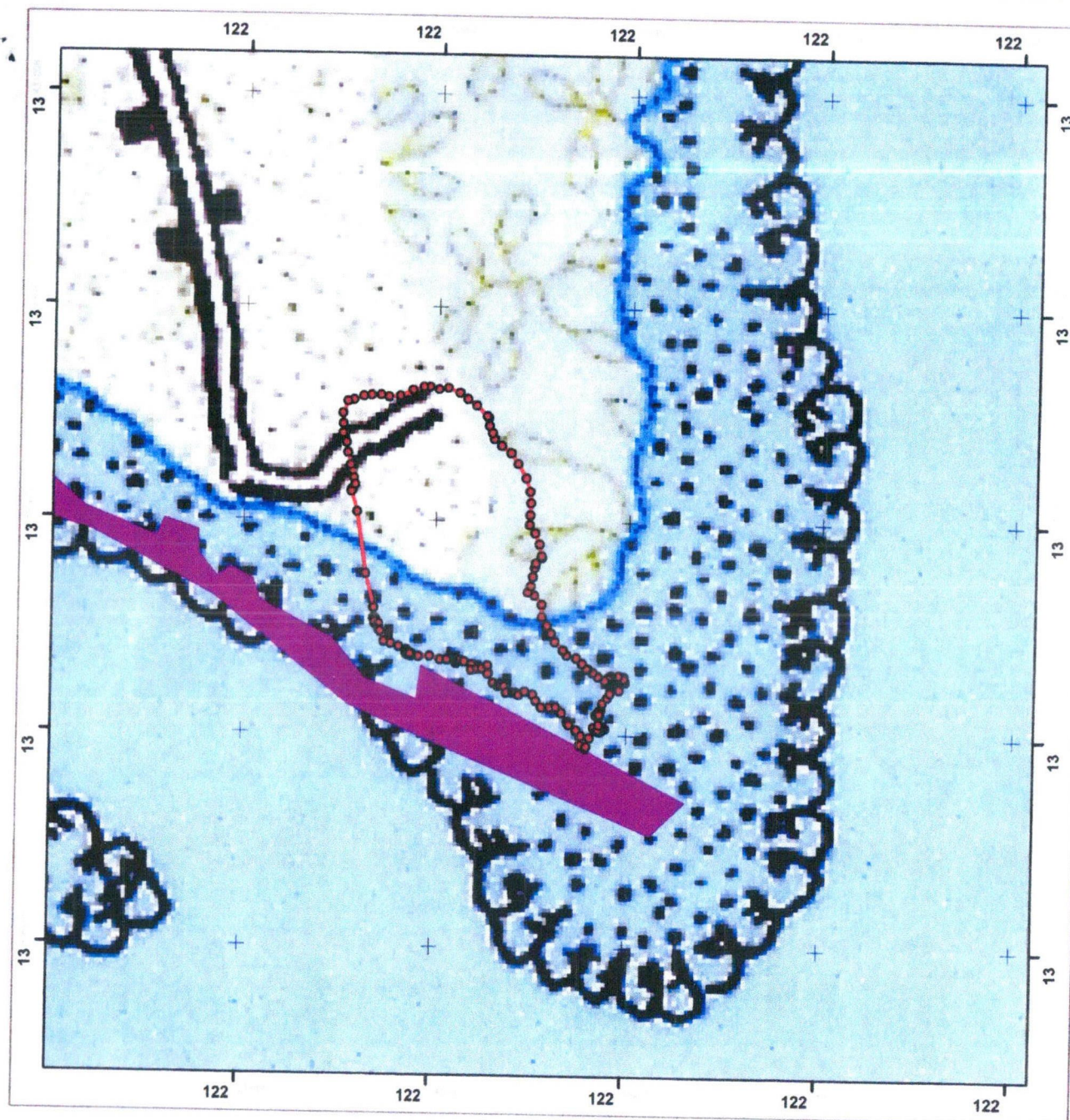
Reviewed by:

  
**NANNETTE M. JOVEN**  
Forester III/Chief, MES

Noted by:

  
**ENGR. CYNTHIA L. LOZANO**  
Chief, Technical Services Division





### Foot Patrolling

 $1 \text{ cm} = 0 \text{ km}$ 

0 0.02 0.04 0.08 0.12 0.16 Miles

Datum.....WGS\_1984

Projection..... Transverse Mercator

Coordinate System.....WGS\_1984UTMZONE51N

Location; Brgy Angas, Sta. Cruz, Marinduque

### Legend

## NGP\_MARINDUQUE\_FSD

## YR\_ESTAB

2011

2012

2013

2015

2016

2018

2017

2018

2020

2020  
2021

2021  
2022

2022

## Patroll Tracks

Note; 1.04 km patrolling

Prepared by;

JAKE F VALENCIA  
Forest Protection Officer





Republic of the Philippines  
Department of Environment and Natural Resources  
**PENRO Marinduque**

August 02, 2023.

**MEMORANDUM**

**FOR** : The OIC, PENR Officer  
**THRU** : The Chief, Technical Services Division (TSD)  
**FROM** : The Forest Ranger  
The Forest Protection Officer  
**SUBJECT** : **REGULAR PATROLLING REPORT OF MONITORING AND ENFORCEMENT TEAM UNDER TECHNICAL SERVICES DIVISION LOCATED IN BARANGAY TALAWAN, TORRIJOS, MARINDUQUE**

In compliance with the regular activity of Monitoring and Enforcement (MES) under PENRO Marinduque-Technical Services Division, please be informed that the undersigned had conducted foot patrolling at Barangay Talawan, Torrijos, Marinduque on August 02, 2023.

Further, the team coordinated with the concerned Official of Barangay Local Government Unit (LGU) of Talawan, Torrijos regarding the conduct of patrolling within their administrative jurisdiction. The undersigned distributed Communication, Education, Participation and Awareness (CEPA) material on Basic Information about Marinduque, Environmental laws and others to the Barangay Officials.

The team monitored the established plantation of CY 2011 and 2018 under National Greening Program (NGP). The undersigned found out that Narra trees planted were well grown. But accordingly, due to the presence of livestock in the area, some of the Narra and Cacao did not grow well. During the patrolling, the team gave Communication, Education, Participation and Awareness (CEPA) materials to the residents in support to forest protection. Moreover, the team had accomplished a total distance of 2.9 kilometers as an output of regular patrolling activity on the said barangay.

In view hereof, the undersigned recommended for the regular foot patrolling within the National Greening Program (NGP) sites and other isolated timberland in the province to prevent illegal forest activity. Coordination with other Law Enforcement agencies is also recommended to prevent occurrence of illegal forest activities.

Attached herewith are geo-tagged photos of the activity and digitized map.


For information, record and further instruction.

  
**FLORANTE G. FANDIALAN, JR.**


  
**MICHAEL JOSEPH A. MARANAN**

  
**JAKE E. VALECIA**

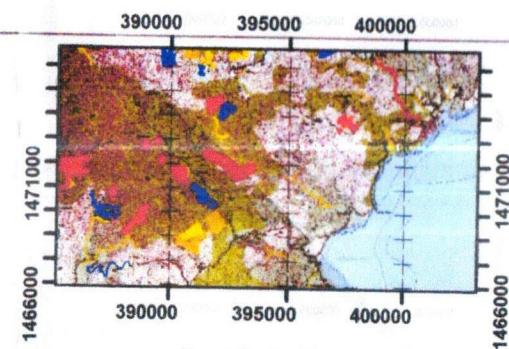
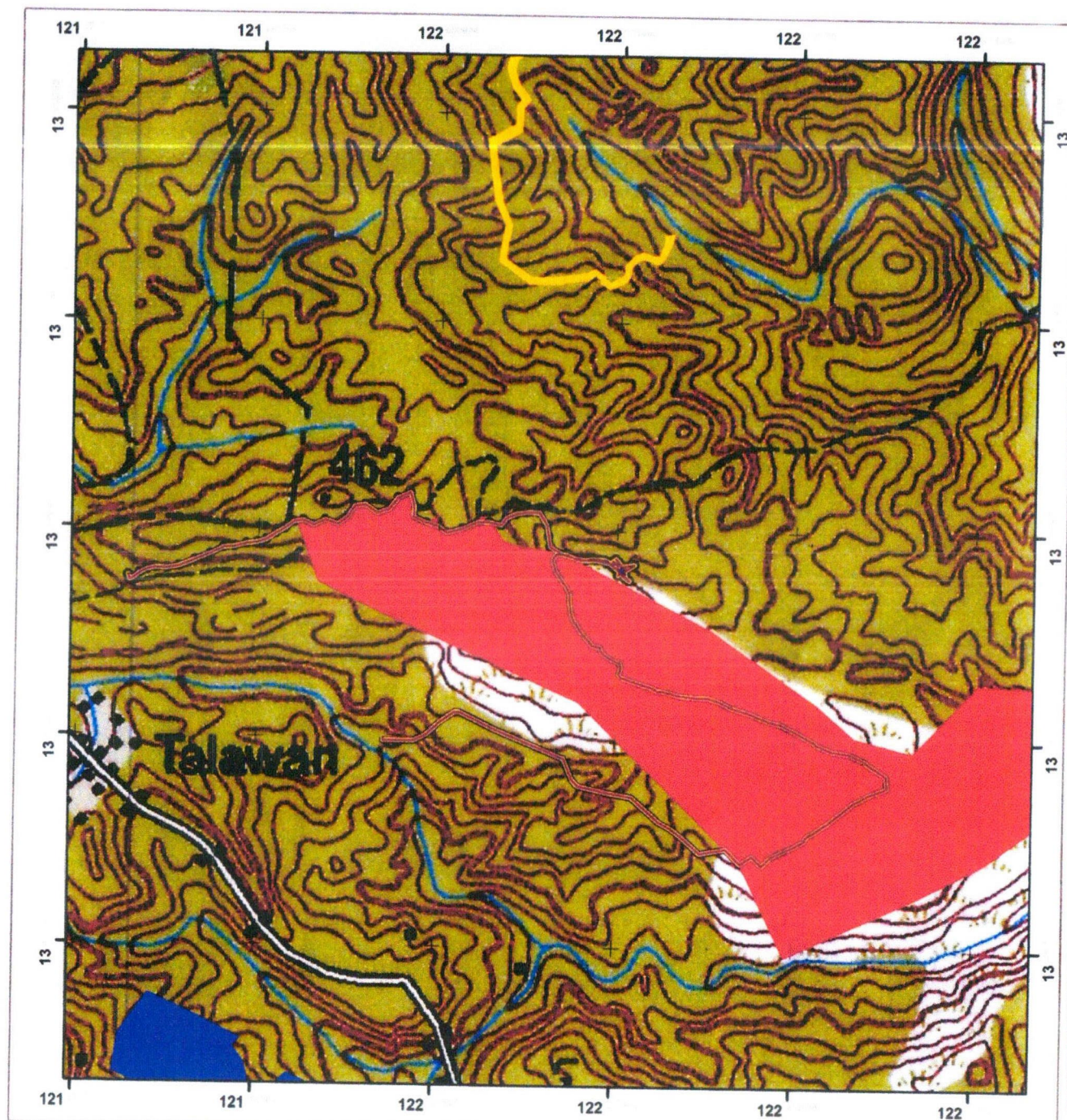
Reviewed by:

  
**NANNETTE M. JOVEN**  
Forester III/Chief, MES

Noted by:

  
**ENGR. CYNTHIA U. LOZANO**  
Chief, Technical Services Division






Foot Patrolling



1 cm = 3 km



Datum.....WGS\_1984

Projection.....Transverse Mercator

Coordinate System.....WGS\_1984UTMZONE51N

Location; Brgy. Talawan, Torrijos, Marinduque

### Legend

#### NGP\_MARINDUQUE\_FSD

##### YR\_ESTAB



Prepared by;

JAKE F. VALENCIA  
Forest Protection Officer





Republic of the Philippines  
Department of Environment and Natural Resources  
**PENRO Marinduque**

August 31, 2023

**MEMORANDUM**

**FOR** : The OIC, PENR Officer  
**THRU** : The Chief, Technical Services Division (TSD)  
**FROM** : The Forest Rangers  
The Forest Protection Officer  
**SUBJECT** : **REGULAR PATROLLING REPORT OF MONITORING AND ENFORCEMENT TEAM UNDER TECHNICAL SERVICES DIVISION LOCATED IN BARANGAY SAYAO, MOGPOG, MARINDUQUE**

In compliance with the regular activity of Monitoring and Enforcement (MES) under PENRO Marinduque-Technical Services Division, please be informed that the undersigned had conducted foot patrolling at Barangay Sayao, Mogpog, Marinduque on August 31, 2023.

Further, the team have coordinated with the concerned Barangay Local Government Unit thru the Barangay Kagawad Noelito Jornadal and stated our purposes thereat. The undersigned distributed posters on Presidential Decree No. 705 or Revised Forestry Code of the Philippines and Republic Act No. 9175 or the Chainsaw Act of 2002 in support to forest protection. Barangay Chairperson Rosas has a positive feedback to the activity that this Office had undertaken. In addition, during foot patrolling, the team also gave Communication, Education, Participation and Awareness (CEPA) material to the coastal residents. During foot patrolling, the team had monitored the mangrove plantation CY 2015 under Mangrove and Beach Forest Development Program (MBFDP). The undersigned found out that mangrove propagules had already developed and will be ready for out-planting and accordingly, some of the mangrove species did not survive due to the typhoon. Moreover, no illegal forest activity was encountered during our foot patrolling within the said barangay. In addition, the team had accomplished a total distance of 1.2 kilometers as an output of regular patrolling activity on the said barangay.

In view hereof, the undersigned recommended for the regular foot patrolling within the National Greening Program (NGP) sites and other isolated timberland in the Province. Coordination with other Law Enforcement agencies is also recommended to prevent occurrence of illegal forest activities.

Attached herewith are geo-tagged photos of the activity and digitized map.


For information, record and further instruction.

  
**MICHAEL JOSEPH A. MARANAN**

  
**FLORANTE G. FANDIALAN**

  
**JR. JAKE F. VALENCIA**

Reviewed by:

  
**NANNETTE M. JOVEN**  
Forester III/Chief, MES

Noted by:

  
**ENGR. CYNTHIA E. LOZANO**  
Chief, Technical Services Division

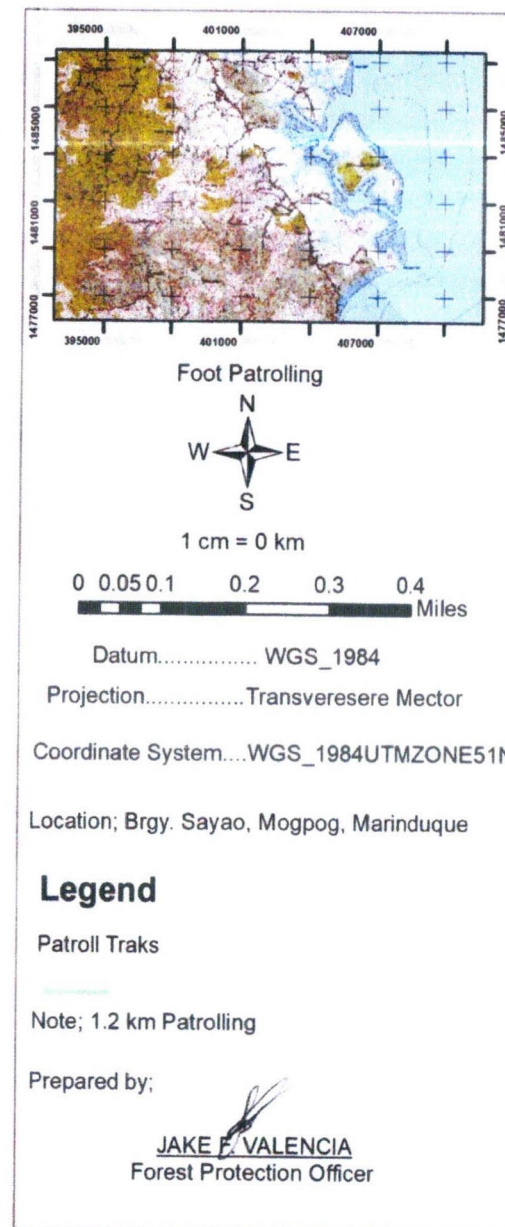
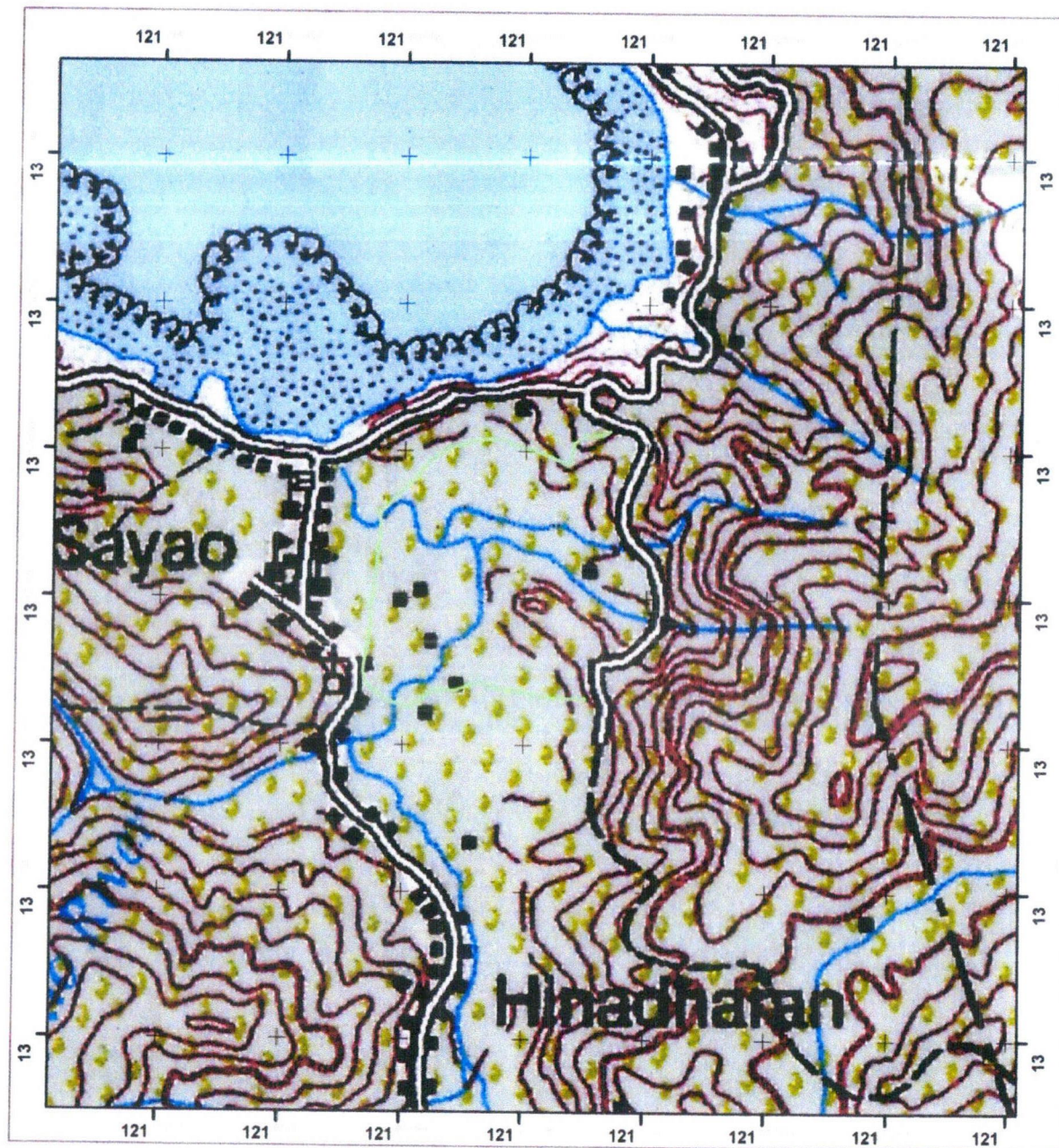




Geo-tagged photos during regular patrolling, monitoring and detection of illegal forest activities of Monitoring and Enforcement Section (MES) within the National Greening Program (NGP) sites and other isolated timberland located at Barangay of Sayao in the municipality of Mogpog, province of Marinduque.

*g*





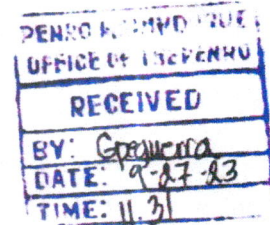




August 07, 2023

**MEMORANDUM**

**FOR** : The OIC, PENR Officer  
**THRU** : The Chief, Technical Services Division (TSD)  
**FROM** : The Forest Rangers and Forest Protection Officer  
**SUBJECT** : **PATROLLING REPORT OF MONITORING AND ENFORCEMENT TEAM UNDER TECHNICAL SERVICES DIVISION LOCATED IN BARANGAY TALAWAN, TORRIJOS, MARINDUQUE.**



In compliance with the regular activity of Monitoring and Enforcement (MES) under PENRO Marinduque-Technical Services Division, please be informed that the undersigned had conducted foot patrolling at Barangay Talawan, Torrijos, Marinduque on August 2, 2023.

Further, the team have coordinated with the concerned Barangay Local Government Unit thru the Barangay Kagawad Danilo Delos Rios and stated our purposes thereat. We assisted by Peoples Organization Chairman thru Mr. Ronnie Naranjo formerly Forest Protection Officer on NGP Coffee plantation 2013. During foot patrolling, the team also gave Communication, Education, participation and Awareness (CEPA) material to the nearby residents and monitored the 20 hectares agro-forestry under NGP project Cy 2013. The undersigned found out that Coffee species had already developed. Moreover, in approximate 2.9 kilometers no illegal forest activity was encountered during our foot patrolling within the said barangay.

In view hereof, the undersigned hereby recommend the regular foot patrolling within the National Greening Program (NGP) sites and other isolated timberland in the Province. Coordination with other Law Enforcement agencies is also recommended to prevent occurrence of illegal forest activities.

Attached herewith are geo-tagged photos of the activity and digitized map.

For information, record and further instruction.

  
**FLORANTE G. FANDIALAN, JR.**


  
**MICHAEL JOSEPH A. MARANAN**

  
**JAKE P. VALENCIA**

Reviewed by:

  
**NANNE M. JOVEN**  
Forester II/Chief, MES

Noted by:

  
**ENGR. CYNTHIA U. LOZANO**  
Chief, Technical Services Division





September 06, 2023

**MEMORANDUM**

**FOR :** The OIC-PENR Officer  
DENR PENRO Marinduque

**THRU :** The Chief, Technical Services Division

**FROM :** Monitoring and Enforcement Section

**SUBJECT :** **REGULAR PATROLLING AND MONITORING OF  
ESTABLISHED FIRELINE WITHIN FOREST LAND IN  
BARANGAY MALBOG, BUENAVISTA, MARINDUQUE**

WHEREAS, the Monitoring and Enforcement Section of PENRO Marinduque adhere to strengthen the forest protection and anti-illegal logging activity of DENR PENRO Marinduque

WHEREAS, outside the regular LAWIN Forest and Biodiversity Protection System, the undersigned conducted regular foot patrolling to monitor the activities within the forest land as well as to monitor some implemented project of the Department like NGPs and fireline establishment

WHEREAS, per instruction of the Chief, Monitoring and Enforcement Section, to conduct regular patrolling within the Forest Land of Barangay Malbog, Buenavista, Marinduque and to monitor the status of the established fireline last April 2023

**METHODOLOGY**

1. Coordination with LGU
2. Foot Patrolling
3. Tracking and Geotagging

**RESULTS and FINDINGS**

1. The foot patrolling starts in Sitio Sabang, Barangay Malbog, Buenavista, wherein it is also the location of the established fireline in 1<sup>st</sup> Quarter of CY 2023.
2. Generally, from the low lying areas such as river and nearby community settlements, mostly the land cover can be classified as perennial and while the team continuously walking to the high elevation area, the land cover is gradually turning to grassland;
3. The high elevation area was classified as fire prone based on the identification and mapping of fire prone area conducted in 1<sup>st</sup> Quarter of CY 2023;
4. The fireline established is still observed however through continuous raining, the cogon grass sprouted in the fireline.
5. Trees planted in the NGP areas are in good condition, majority of the planted trees are approximately 10 meters height and some are already bearing flowers and fruits;
6. Some key observations were also noticed in the patrolled area, to wit
  - a. Traces of foot print of deer was observed and concluded that the area is their feeding ground. Aside, from traces of deer, the team also saw several jungle fowls (labuyo) and feces of cows in the area.
  - b. The patrolled area is accessible to local residents since some of the CSC areas are located in therein, and
  - c. Some cut tree branches was also observed along the way which is probably used for charcoal making






### CONCLUSION AND RECOMMENDATION

Based on the facts stipulated, the undersigned has the following conclusions and recommendations.

- 1 The area is a good habitat to endemic wildlife species as evidence by the traces and appearance in the area, and
- 2 To conduct continuous CEPA in the area, since some locals are still do charcoal making where the raw materials are gathered from the forest land.


For information and record.

Prepared by:


  
**MICHAEL VINCINT M. SUALOG**  
Forest Technician I

  
**DON GIBSON D. MERCADO, RPF**  
Forester I

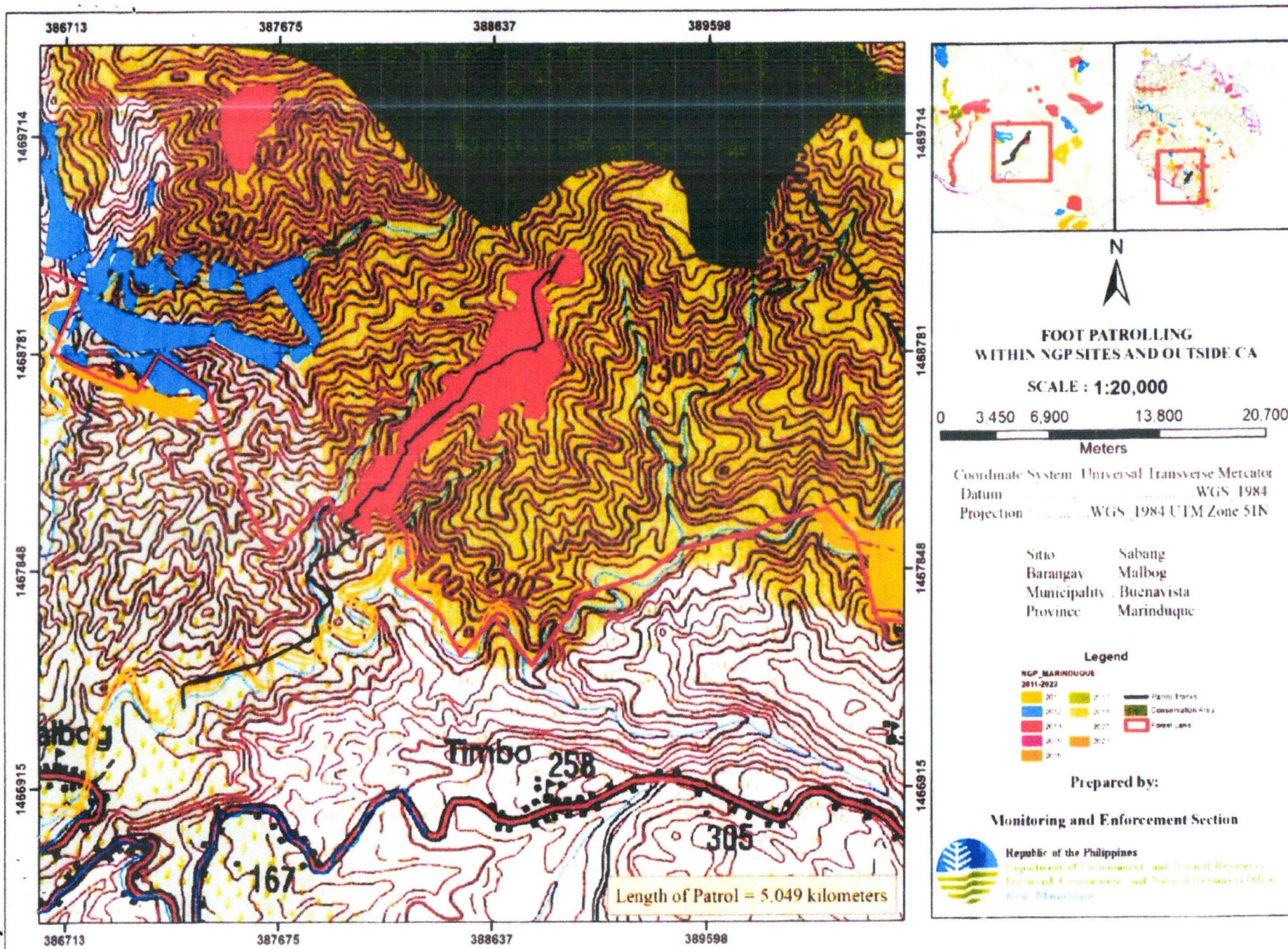
Reviewed By:

  
**NANNETTE M. JOVEN**  
Forester III Chief, MES

Noted By:

  
**ENGR. CYNTHIA U. BOZANO**  
Chief, Technical Services Division









August 01, 2023

**MEMORANDUM**

**FOR** : The OIC, PENR Officer

**THRU** : The Chief, Technical Services Division (TSD)

**FROM** : The Forest Technician I  
The Forest Rangers  
The Forest Protection Officer

**SUBJECT** : **REGULAR PATROLLING REPORT OF MONITORING AND ENFORCEMENT TEAM UNDER TECHNICAL SERVICES DIVISION LOCATED IN BARANGAY ANGAS, SANTA CRUZ, MARINDUQUE**

In compliance with the regular activity of Monitoring and Enforcement (MES) under PENRO Marinduque-Technical Services Division, , please be informed that the undersigned had conducted foot patrolling at Barangay Angas, Santa Cruz, Marinduque on July 25, 2023.

Further, the team have coordinated with the concerned Barangay Local Government Unit thru the Barangay Chairperson Paterno V. Rosas and stated our purposes thereat. The undersigned distributed posters on Presidential Decree No. 705 or Revised Forestry Code of the Philippines and Republic Act No. 9175 or the Chainsaw Act of 2002 in support to forest protection. Barangay Chairperson Rosas has a positive feedback to the activity that this Office had undertaken. In addition, during foot patrolling, the team also gave Communication, Education, Participation and Awareness (CEPA) material to the coastal residents. During foot patrolling, the team had monitored the mangrove plantation CY 2015 under Mangrove and Beach Forest Development Program (MBFDP). The undersigned found out that mangrove propagules had already developed and will be ready for outplanting and accordingly, some of the mangrove species did not survive due to the typhoon. Moreover, no illegal forest activity was encountered during our foot patrolling within the said barangay.

In view hereof, the undersigned recommended for the regular foot patrolling within the National Greening Program (NGP) sites and other isolated timberland in the Province. Coordination with other Law Enforcement agencies is also recommended to prevent occurrence of illegal forest activities.

Attached herewith are geo-tagged photos of the activity and digitized map.

For information, record and further instruction.

  
**RANDY N. ESTRELLA**

  
**RICA QUENNIE D. RADOVAN**


  
**JERAMEL L. BRONCE**


  
**JONATHAN L. TELAN**






Republic of the Philippines  
Department of Environment and Natural Resources  
**PENRO Marinduque**

  
**EDUARDSON N. BUATIS**

  
**MICHAEL VENCINT M. SUALOG**

Reviewed by:

  
**NANNETTE M. JOVEN**  
Forester III

Chief, Monitoring and Enforcement Section

Noted by:

  
**ENGR. CYNTHIA L. LOZANO**  
Chief, Technical Services Division






Geotagged photo during coordination with Barangay Chairperson Paterno V. Rosas of LGU Angas, Sta. Cruz regarding the foot patrolling activity on July 25, 2023



Geotagged photo during distribution of posters on Presidential Decree No. 705 or Revised Forestry Code of the Philippines and Republic Act No. 9175 or the Chainsaw Act of 2002 in support to forest protection at Barangay Angas, Sta. Cruz, Marinduque on July 25, 2023.



Geotagged photo during distribution of Communication, Education, Participation and Awareness (CEPA) material to the coastal resident at Barangay Angas, Sta. Cruz, Marinduque.

Handwritten signature and initials.





Geotagged photos during foot patrolling within the mangrove forest of Barangay Angas, Sta. Cruz on July 25, 2023



Geotagged photo showing the mangrove forest of Barangay Angas, Sta. Cruz, Marinduque.



Geotagged photos showing the developed mangrove propagules.

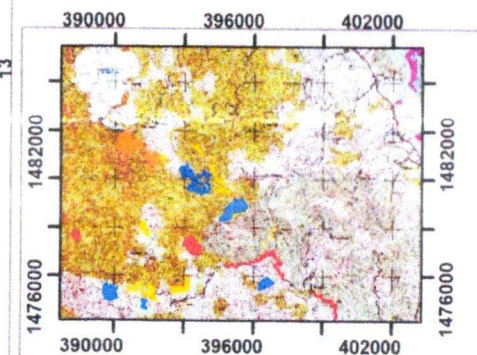
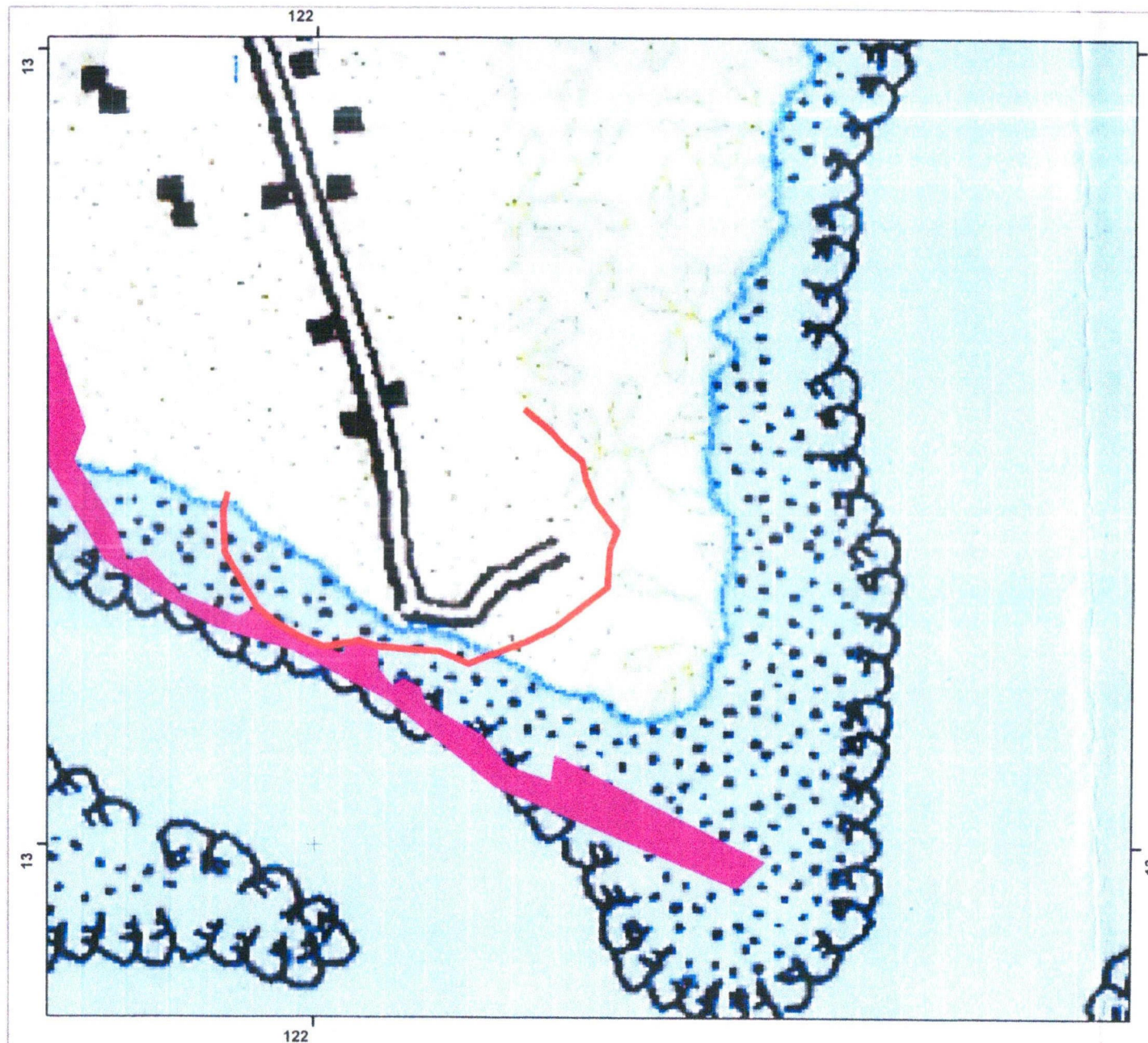


Geotagged photo showing the area where the mangrove species did not survive.




Geotagged photo showing the mangrove plantation NGP CY 2015 under Mangrove and Beach Forest





1 cm = 3 km



Datum ..... WGS\_1984

Projection..... Transverse Mercator

Coordinate System..... WGS\_1984 UTM ZONE 51N

Location; Brgy. Angas, Sta. Cruz, Marinduque

### Legend

NGP\_MARINDUQUE\_FSD

YR\_ESTAB



Patroll Tracks

Note; 1.8 Km

Prepared by;

JAKE F. VALENCIA  
Forest Protection Officer

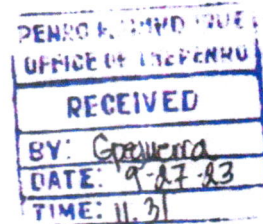




August 07, 2023

**MEMORANDUM**

**FOR** : The OIC, PENR Officer  
**THRU** : The Chief, Technical Services Division (TSD)  
**FROM** : The Forest Rangers and Forest Protection Officer  
**SUBJECT** : **PATROLLING REPORT OF MONITORING AND ENFORCEMENT TEAM UNDER TECHNICAL SERVICES DIVISION LOCATED IN BARANGAY TALAWAN, TORRIJOS, MARINDUQUE.**



In compliance with the regular activity of Monitoring and Enforcement (MES) under PENRO Marinduque-Technical Services Division, please be informed that the undersigned had conducted foot patrolling at Barangay Talawan, Torrijos, Marinduque on August 2, 2023.

Further, the team have coordinated with the concerned Barangay Local Government Unit thru the Barangay Kagawad Danilo Delos Rios and stated our purposes thereat. We assisted by Peoples Organization Chairman thru Mr. Ronnie Naranjo formerly Forest Protection Officer on NGP Coffee plantation 2013. During foot patrolling, the team also gave Communication, Education, participation and Awareness (CEPA) material to the nearby residents and monitored the 20 hectares agro-forestry under NGP project Cy 2013. The undersigned found out that Coffee species had already developed. Moreover, in approximate 2.9 kilometers no illegal forest activity was encountered during our foot patrolling within the said barangay.

In view hereof, the undersigned hereby recommend the regular foot patrolling within the National Greening Program (NGP) sites and other isolated timberland in the Province. Coordination with other Law Enforcement agencies is also recommended to prevent occurrence of illegal forest activities.

Attached herewith are geo-tagged photos of the activity and digitized map.


For information, record and further instruction.

  
**FLORANTE G. FANDIALAN, JR.**

  
**MICHAEL JOSEPH A. MARANAN**

  
**JAKE P. VALENCIA**

Reviewed by:

  
**NANNER M. JOVEN**  
Forester II/Chief, MES

Noted by:

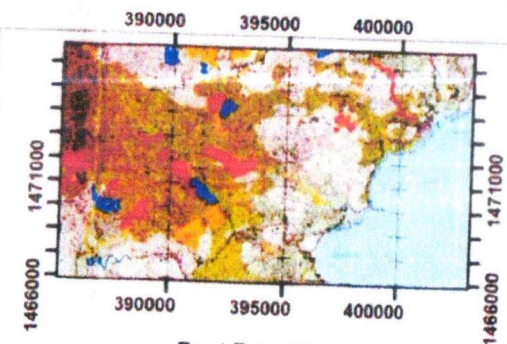
  
**ENGR. CYNTHIA U. LOZANO**  
Chief, Technical Services Division





Geo-tagged photos during regular foot patrolling in approximately 2.9 kilometers within the Forest land of NGP plantation 2013 located at Barangay Talawan, Torrijos, Marinduque.






Foot Patrolling



1 cm = 3 km



Datum WGS\_1984

Projection Transverse Mercator

Coordinate System WGS\_1984UTMZONE51N

Location: Brgy. Talawan, Torrijos, Marinduque

### Legend

NGP\_MARINDUQUE\_FSD

YR\_ESTAB

2011	2017	Patroll Tracks
2012	2018	
2013	2020	Note, 2.9 km Patrolling
2015	2021	
2016	2022	

Prepared by:

JAKE VALENCIA  
Forest Protection Officer





September 06, 2023

**MEMORANDUM**

**FOR :** The OIC-PENR Officer  
DENR PENRO Marinduque

**THRU :** The Chief, Technical Services Division

**FROM :** Monitoring and Enforcement Section

**SUBJECT :** **REGULAR PATROLLING AND MONITORING OF  
ESTABLISHED FIRELINE WITHIN FOREST LAND IN  
BARANGAY MALBOG, BUENAVISTA, MARINDUQUE**

WHEREAS, the Monitoring and Enforcement Section of PENRO Marinduque adhere to strengthen the forest protection and anti-illegal logging activity of DENR PENRO Marinduque.

WHEREAS, outside the regular LAWIN Forest and Biodiversity Protection System, the undersigned conducted regular foot patrolling to monitor the activities within the forest land as well as to monitor some implemented project of the Department like NGPs and fireline establishment

WHEREAS, per instruction of the Chief, Monitoring and Enforcement Section, to conduct regular patrolling within the Forest Land of Barangay Malbog, Buenavista, Marinduque and to monitor the status of the established fireline last April 2023

**METHODOLOGY**

1. Coordination with LGU
2. Foot Patrolling
3. Tracking and Geotagging

**RESULTS and FINDINGS**

1. The foot patrolling starts in Sitio Sabang, Barangay Malbog, Buenavista, wherein it is also the location of the established fireline in 1<sup>st</sup> Quarter of CY 2023.
2. Generally, from the low lying areas such as river and nearby community settlements, mostly the land cover can be classified as perennial and while the team continuously walking to the high elevation area, the land cover is gradually turning to grassland.
3. The high elevation area was classified as fire prone based on the identification and mapping of fire prone area conducted in 1<sup>st</sup> Quarter of CY 2023.
4. The fireline established is still observed however through continuous raining, the cogon grass sprouted in the fireline.
5. Trees planted in the NGP areas are in good condition, majority of the planted trees are approximately 10 meters height and some are already bearing flowers and fruits.
6. Some key observations were also noticed in the patrolled area, to wit
  - a. Traces of foot print of deer was observed and concluded that the area is their feeding ground. Aside, from traces of deer, the team also saw several jungle fowls (labuyo) and feces of cows in the area.
  - b. The patrolled area is accessible to local residents since some of the CSC areas are located in therein, and
  - c. Some cut tree branches was also observed along the way which is probably used for charcoal making

*Prepared by: [Name], Monitoring and Enforcement Section  
Checked by: [Name], Chief, Technical Services Division  
Reviewed by: [Name], OIC-PENR Officer*






### CONCLUSION AND RECOMMENDATION

Based on the facts stipulated, the undersigned has the following conclusions and recommendations.

- 1 The area is a good habitat to endemic wildlife species as evidence by the traces and appearance in the area, and
- 2 To conduct continuous CEPA in the area, since some locals are still do charcoal making where the raw materials are gathered from the forest land.


For information and record.

Prepared by:


  
**MICHAEL VINCINT M. SUALOG**  
Forest Technician I

  
**DON GIBSON D. MERCADO, RPF**  
Forester I

Reviewed By:

  
**NANNERLEEN M. JOVEN**  
Forester III/Chief, MES


Noted By

  
**ENGR. CYNTHIA U. SOZANO**  
Chief, Technical Services Division



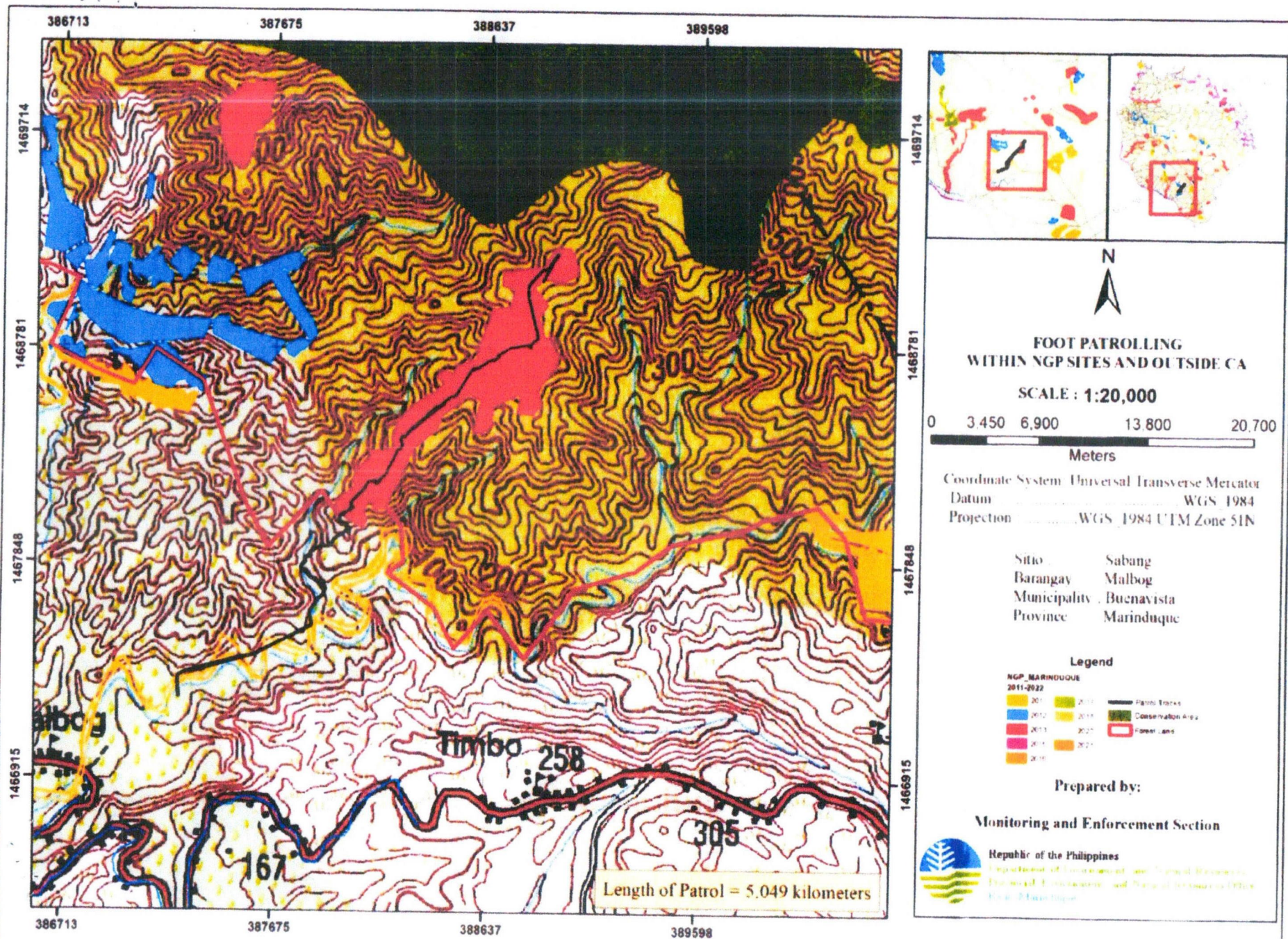


Hike towards the Forest Land within Brgy. Malbog, Buenavista, Marinduque



Approaching the start of fireline established alongside the boundary of the Protected Area









August 01, 2023

**MEMORANDUM**

**FOR** : The OIC, PENR Officer

**THRU** : The Chief, Technical Services Division (TSD)

**FROM** : The Forest Technician I  
The Forest Rangers  
The Forest Protection Officer

**SUBJECT** : **REGULAR PATROLLING REPORT OF MONITORING AND ENFORCEMENT TEAM UNDER TECHNICAL SERVICES DIVISION LOCATED IN BARANGAY ANGAS, SANTA CRUZ, MARINDUQUE**


In compliance with the regular activity of Monitoring and Enforcement (MES) under PENRO Marinduque-Technical Services Division, , please be informed that the undersigned had conducted foot patrolling at Barangay Angas, Santa Cruz, Marinduque on July 25, 2023.

Further, the team have coordinated with the concerned Barangay Local Government Unit thru the Barangay Chairperson Paterno V. Rosas and stated our purposes thereat. The undersigned distributed posters on Presidential Decree No. 705 or Revised Forestry Code of the Philippines and Republic Act No. 9175 or the Chainsaw Act of 2002 in support to forest protection. Barangay Chairperson Rosas has a positive feedback to the activity that this Office had undertaken. In addition, during foot patrolling, the team also gave Communication, Education, Participation and Awareness (CEPA) material to the coastal residents. During foot patrolling, the team had monitored the mangrove plantation CY 2015 under Mangrove and Beach Forest Development Program (MBFDP). The undersigned found out that mangrove propagules had already developed and will be ready for outplanting and accordingly, some of the mangrove species did not survive due to the typhoon. Moreover, no illegal forest activity was encountered during our foot patrolling within the said barangay.

In view hereof, the undersigned recommended for the regular foot patrolling within the National Greening Program (NGP) sites and other isolated timberland in the Province. Coordination with other Law Enforcement agencies is also recommended to prevent occurrence of illegal forest activities.

Attached herewith are geo-tagged photos of the activity and digitized map.

For information, record and further instruction.

  
**RANDY N. ESTRELLA**

  
**RICA QUENNIE D. RADOVAN**

  
**JERAMEL L. BRONCE**

  
**JONATHAN L. TELAN**






Republic of the Philippines  
Department of Environment and Natural Resources  
**PENRO Marinduque**

  
**EDUARDSON N. BUATIS**

  
**MICHAEL VENCINT M. SUALOG**

Reviewed by:

  
**NANNETTE M. JOVEN**  
Forester III

Chief, Monitoring and Enforcement Section

Noted by:

  
**ENGR. CYNTHIA P. LOZANO**  
Chief, Technical Services Division





Geotagged photo during coordination with Barangay Chairperson Paterno V. Rosas of LGU Angas, Sta. Cruz regarding the foot patrolling activity on July 25, 2023



Geotagged photo during distribution of posters on Presidential Decree No. 705 or Revised Forestry Code of the Philippines and Republic Act No. 9175 or the Chainsaw Act of 2002 in support to forest protection at Barangay Angas, Sta. Cruz, Marinduque on July 25, 2023.



Geotagged photo during distribution of Communication, Education, Participation and Awareness (CEPA) material to the coastal resident at Barangay Angas, Sta. Cruz, Marinduque.

Handwritten signature and initials.





Geotagged photos during foot patrolling within the mangrove forest of Barangay Angas, Sta. Cruz on July 25, 2023



Geotagged photo showing the mangrove forest of Barangay Angas, Sta. Cruz, Marinduque.

Geotagged photos showing the developed mangrove propagules.

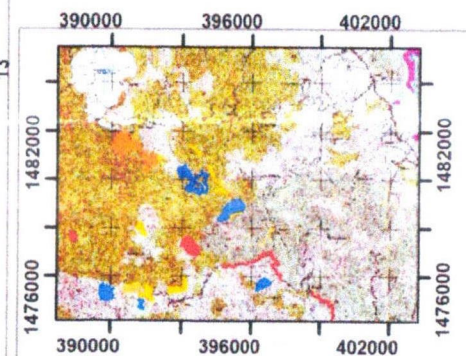
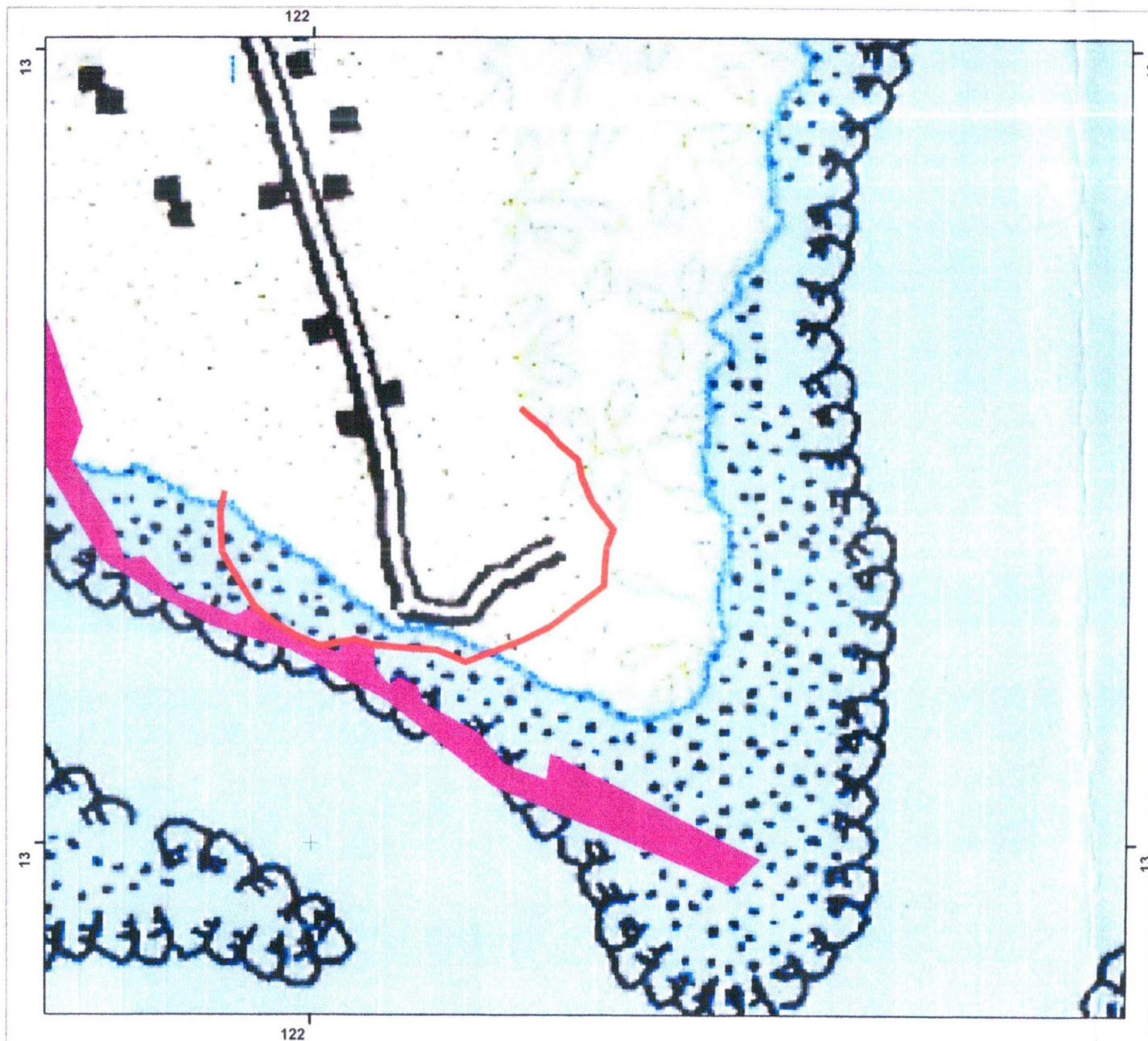


Geotagged photo showing the area where the mangrove species did not survive.


Geotagged photo showing the mangrove plantation NGP CY 2015 under Mangrove and Beach Forest

*(Handwritten signature)*





1 cm = 3 km



Datum..... WGS\_1984

Projection..... Transverse Mercator

Coordinate System..... WGS\_1984UTMZONE51N

Location, Brgy. Angas, Sta. Cruz, Marinduque

### Legend

NGP\_MARINDUQUE\_FSD

YR\_ESTAB



Patroll Tracks

Note; 1.8 Km

Prepared by;

**JAKE F. VALENCIA**  
Forest Protection Officer





October 23, 2023

**MEMORANDUM**

**FOR** : The OIC, PENR Officer

**THRU** : The Chief, Technical Services Division (TSD)

**FROM** : The Forest Ranger  
The Forest Protection Officer

**SUBJECT** : **REGULAR PATROLLING REPORT OF MONITORING AND ENFORCEMENT TEAM UNDER TECHNICAL SERVICES DIVISION LOCATED IN BARANGAY SIHI, BUENAVISTA, MARINDUQUE**

In compliance with the regular activity of Monitoring and Enforcement (MES) under PENRO Marinduque-Technical Services Division, please be informed that the undersigned had conducted foot patrolling at Barangay Sihi, Buenavista, Marinduque on October 18, 2023.

Further, the team coordinated with the concerned Official of Barangay Local Government Unit (LGU) of Sihi, Buenavista regarding the conduct of patrolling within their administrative jurisdiction. The undersigned distributed Communication, Education, Participation and Awareness (CEPA) material on Basic Information about Marinduque, Environmental laws and others to the Barangay Officials.

The team monitored the established plantation of CY 2013 under National Greening Program (NGP). The undersigned found out that Narra trees planted were well grown. But accordingly, due to the presence of livestock in the area, some of the Narra did not grow well. During the patrolling, the team gave Communication, Education, Participation and Awareness (CEPA) materials to the residents in support to forest protection. Moreover, the team had accomplished a total distance of 2.0 kilometers as an output of regular patrolling activity on the said barangay.

In view hereof, the undersigned recommended for the regular foot patrolling within the National Greening Program (NGP) sites and other isolated timberland in the province to prevent illegal forest activity. Coordination with other Law Enforcement agencies is also recommended to prevent occurrence of illegal forest activities.

Attached herewith are geo-tagged photos of the activity and digitized map.

For information, record and further instruction.


  
**RICA QUENNIE D. RADOVAN**

  
**MICHAEL JOSEPH A. MARANAN**

  
**ERNIE L. BYONG JR**

  
**JAKE B. VALECIA**

Reviewed by:

  
**NANNETTE M. JOVEN**  
Forester III/Chief, MES

Noted by:

  
**ENGR. CYNTHIA U. LOZANO**  
Chief, Technical Services Division

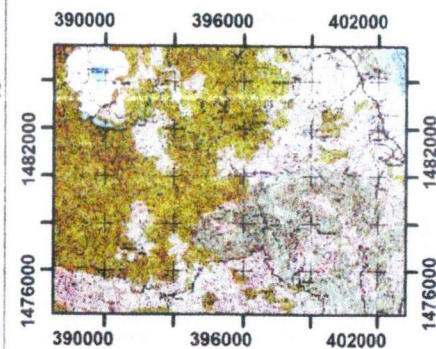
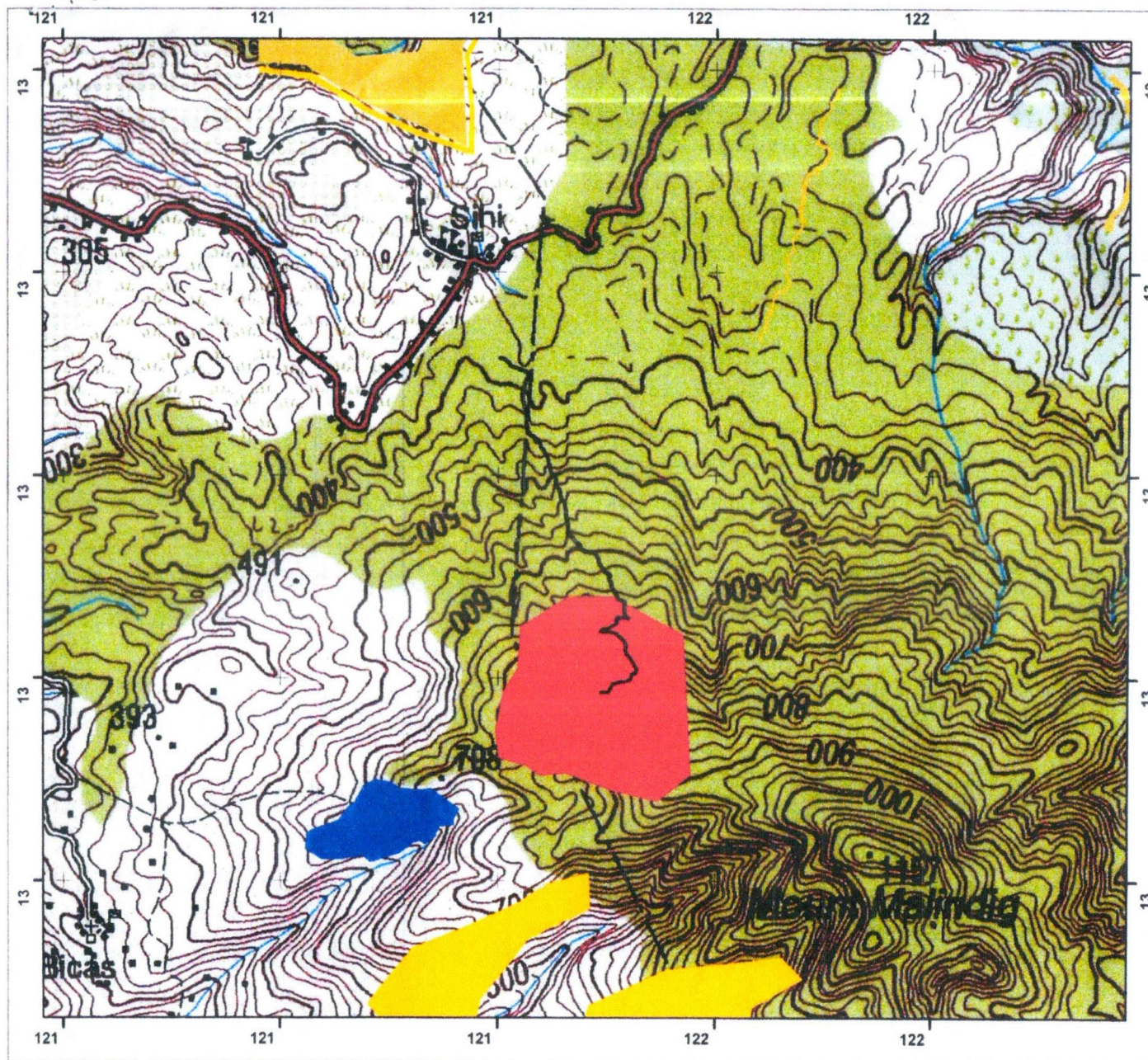




Geo-tagged photos taken during foot patrolling/monitoring of Mount Malindig located at Brgy. Sihi, Buenavista, Marinduque.

*[Handwritten signature]*






Construction of line canal project of  
National Irrigation Administration



1 cm = 3 km



Datum.....WGS\_1984

Projection.....Transverse Mercator

Coordinate System.....WGS\_1984UTMZONE51N

Location; Brgy. Sihi, Buenavista, Marinduque

#### Legend

NGP\_MARINDUQUE\_FSD  
YR\_ESTAB



Prepared by;

JAKE F. VALENCIA  
Forest Protection Officer





Republic of the Philippines  
Department of Environment and Natural Resources  
**PENRO Marinduque**

February 21, 2023

**MEMORANDUM**

**FOR : The OIC, PENRO**  
**Boac, Marinduque**

**THRU : The Technical Services Division**

**FROM : SFMS Joybert F. Mijares**  
**Forester I Bernadine I. Jasul**  
**FR Rica Quennie D. Radovan**  
**FR Jonathan L. Telan**

**SUBJECT : NARRATIVE REPORT RE: INVOLVEMENT OF FOREST**  
**COMMUNITIES IN FOREST PROTECTION WORKS**  
**CONDUCTED IN BARANGAY SIBUYAO, TORRIJOS,**  
**MARINDUQUE ON FEBRUARY 15, 2023**

In compliance with the target for CY 2023 under 5.1 Involvement of Forest Communities in forest protection works, please be informed that on February 15, 2023 Monitoring and Enforcement Section conducted Communication, Education, Public Awareness (CEPA) in Barangay Sibuyao, Torrijos, Marinduque.

The activity was held at the Barangay Hall of Barangay Sibuyao Torrijos, Marinduque last February 8, 2023 at 10:30 in the morning. The activity was started with an opening prayer followed by the singing of the National Anthem. Welcome message was delivered by Barangay Councilor Jocelyn L. Landoy of Barangay Sibuyao, Torrijos, Marinduque designated by the Barangay Captain due to conflict of schedule.

The first topics that were discussed are the Legal Basis and Definitions of Gender and Development, and the Magna Carta of Women (RA 9710) presented by Ms. Sarah Jane L. Montalban, GAD Focal Officer. The presenter explained to the participants the current situation regarding the issues on the rights and roles of woman in nation building.

The second topic was the Ecological Solid Waste Management otherwise known as Republic Act. No. 9003, presented by Jonathan Motol and Michelle Macariola of Environmental Management Bureau embedded at PENRO Marinduque. They discussed the Implementing Rules and Regulations and the duties and functions of each individual and organization in the community.

The final topic that was presented is about the Current Status of Philippine Forest, Revised Forestry Code of the Philippines otherwise known as Presidential Decree No. 705, Executive Order No. 23 -Declaring Moratorium on the Cutting and Harvesting of Timber in the Natural and Residual Forests and the Creation of Anti-Illegal Logging Tasks Force and other pertinent laws. Accomplishment of National Greening Program (NGP) and the Enhanced National Greening Program (eNGP) were discussed by Forester Joybert F. Mijares. He also explained the Basic Forestry Law, Cutting Permits, Chainsaw registration and the penalties when violations are committed.

After the presentation, it was followed by an open forum facilitated by Forester Bernadine Jasul. The participants raised some issues and concern such as; 1.) Application of cutting permit 2.) Requirements of the cutting permits and the registration of Chainsaw. All issues and concern regarding permitting and issuances was explained thoroughly by Team lead by For. Mijares who answered all the questions raised by the participants.






Republic of the Philippines  
Department of Environment and Natural Resources  
**PENRO Marinduque**


A total of forty (40) participants, ten (10) male and thirty (30) female participated in the said meeting, and flyers regarding the Magna Carta of Women, CEPA flyers and posters were distributed to the said participants

Further, the team distributed Informative flyers and posters regarding environmental laws, conservation and protection of our natural resources including wildlife.

Attached are the attendance and photos taken during the activity.

  
**JOYBERT F. MIJARES**  
SFMS

  
**BERNADINE I. JASUL**  
Forester I

  
**RICA QUENNIE D. RADOVAN**  
Forest Ranger

  
**JONATHAN L. TELAN**  
Forest Ranger

Noted by:

  
**DON GIBSON D. MERCADO**  
Forester I, In-Charge MES





Geo-tagged photos during Communication, Education and Public Awareness (CEPA) on February 15, 2023 at Barangay Sibuyao, Torrijos, Marinduque





Republic of the Philippines  
Department of Environment and Natural Resources  
MIMAROPA Region

## ATTENDANCE SHEET

### **"CONDUCT OF INVOLVEMENT OF FOREST COMMUNITIES IN FOREST PROTECTION WORKS (IEC) MEETING"**

**FEBRUARY 15, 2023**  
**BRGY. SIBUYAO, TORRIJOS, MARINDUQUE**

NAME	GENDER		Contact Number	ADDRESS	OFFICE/ORGANIZATION	SIGNATURE
	M	F				
1. ma. VANESSA F. PENALES		✓	09383598722	P-2 SIBUYAO		
2. Jory Larraeas				P-2 Sibuyao		
3. Roderic Dela Ruzua		✓		P-2 Sibuyao		
4. Nito FRIAS				Sibuyao		
5. YRORLA CHERAS				Sibuyao		
6. Terata FIDELIN				Sibuyao		
7. MARIA MELANDA L. RELINIO		✓		Purok-4 SIBUYAO	CHAIRWOMAN SENIOR CETIZAH	
8. Emrita L. Valdepinas		✓	09096955619	P5 Sibuyao		
9. Luderina J. Valdepinas		✓		P5 Sibuyao		
10. JOHN L. REGALDO				P5 "		
11. MERIAM L. OPIS		✓	09709433940	Purok 5 Sibuyao, Torrijos, Marinduque	Brgy kagawad	
12. Lolita Laylay		✓		Purok 1		

"Tungo sa Matapat, Matuwid at Mabilis na Serbisyo"





Republic of the Philippines  
Department of Environment and Natural Resources  
**MIMAROPA Region**

NAME	GENDER		Contact Number	ADDRESS	OFFICE/ORGANIZATION	SIGNATURE
	M	F				
13. JOSELYN L. LANDOS		✓	09673297332	SIBUYAO TORRIJAS	BLGU	<i>[Signature]</i>
14. Alicia P. Rigalado		✓		Sibuyan Torrijas M.		<i>[Signature]</i>
15. Guinda L. Roforido		✓		Sibuyan Torrijas		Z.R.
16. Emelda M. Rambel		✓		Sibuyan Torrijas		E M
17. Leah O. Regio		✓		Sibuyan Torrijas		J O R
18. Juan M. Tidelino		✓	09383598772	Sibuyan Torrijas M.		<i>[Signature]</i>
19. V N		✓		Sibuyan Torrijas		V N
20. Maicel M. Mabes		✓		Sibuyan Torrijas		m. M
21. Marilou F. Regio		✓		Sibuyan Torrijas M.		<i>[Signature]</i>
22. Anel Postrado	✓			Sibuyan Torrijas M.		<i>[Signature]</i>
23. MARICKS N. REVILLERO		✓	09319468105	Sibuyan Torrijas		<i>[Signature]</i>
24. MYLEN R. POSTRADO		✓	09467631526	Sibuyan	BLGU	<i>[Signature]</i>
25. MARIBEL P. PENALES		✓	09637866638	Sibuyan		<i>[Signature]</i>
26. Fedenia L. Rocha		✓		Sibuyan		L. Rocha
27. Virsita C. Tidelino		✓		Sibuyan		J. Tidelino
28. Anicia Couzado		✓		Sibuyan		<i>[Signature]</i>
29. Emilda Apostol		✓		Sibuyan		<i>[Signature]</i>

"Tungo sa Matapat, Matuwid at Mabilis na Serbisyo"





Republic of the Philippines  
Department of Environment and Natural Resources  
**MIMAROPA Region**

30.	Mania Madel Erta		✓			
31.	JOSBERT F. MINARDE	✓				
32.	JOE YERT BEATRIZ	✓				
33.	RICKY DL. PEREDA	✓				
34.	Don Gibson P. MERCADO	✓				
35.	BERNADINE I. JASUL		✓			
36.	Sarah Jane L. Mantalban		✓			
37.	Benjamin C. Manjap	✓				
38.	Michelle Macanida		✓			
39.	Jonathan Motal					
40.	Rica Quennie D. Radoyan		✓			





October 27, 2023

**MEMORANDUM**

3292

**FOR** : The OIC, PENR Officer  
**THRU** : The Chief, Technical Services Division (TSD)  
**FROM** : The Forester  
The Forest Rangers  
The Forest Protection Officer  
**SUBJECT** : **REGULAR PATROLLING REPORT OF MONITORING AND ENFORCEMENT TEAM UNDER TECHNICAL SERVICES DIVISION LOCATED IN BARANGAY TAMAYO, STA. CRUZ, MARINDUQUE**

In compliance with the regular activity of Monitoring and Enforcement (MES) under PENRO Marinduque-Technical Services Division, please be informed that the undersigned had conducted foot patrolling at Barangay Tamayo, Sta. Cruz, Marinduque on October 24, 2023.

Further, the team have coordinated with the concerned Barangay Local Government Unit thru the Barangay Captain Vivincio Rojo and stated our purposes thereat. The undersigned distributed posters on Presidential Decree No. 705 or Revised Forestry Code of the Philippines and Republic Act No. 9175 or the Chainsaw Act of 2002 in support to forest protection. Barangay Chairperson Rosas has a positive feedback to the activity that this Office had undertaken. In addition, during foot patrolling, the team also gave Communication, Education, Participation and Awareness (CEPA) material to the coastal residents. During foot patrolling, the team had monitored the mangrove plantation CY 2015 under Mangrove and Beach Forest Development Program (MBFDP). The undersigned found out that mangrove propagules had already developed and will be ready for out-planting and accordingly, some of the mangrove species did not survive due to the typhoon. Moreover, no illegal forest activity was encountered during our foot patrolling within the said barangay.

In view hereof, the undersigned recommended for the regular foot patrolling within the National Greening Program (NGP) sites and other isolated timberland in the Province. Coordination with other Law Enforcement agencies is also recommended to prevent occurrence of illegal forest activities.

Attached herewith are geo-tagged photos of the activity and digitized map.

For information, record and further instruction.

**DON GIBSON D. MERCADO**

**MICHAEL JOSEPH A. MARANAN**

**TRISTAN JOSHUA O. SAET**

**JAKE F. VALENCIA**

Reviewed by:

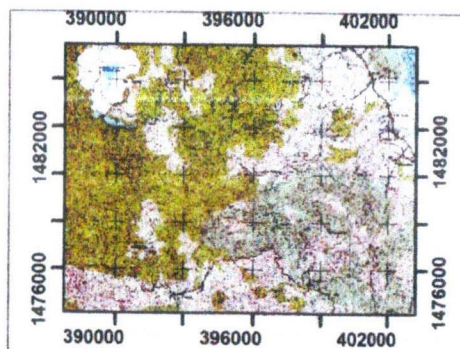
**NANNETTE M. JOVEN**  
Forester III/Chief, MES

Noted by:


**ENGR. CYNTHIA U. LOZANO**  
Chief, Technical Services Division







1 cm = 3 km



Datum.....WGS\_1984

Projection.....Transverse Mercator

Coordinate System.....WGS\_1984UTMZONE51N

Location; Brgy. Tamayo, Sta. Cruz, Marinduque

### Legend

#### NGP\_MARINDUQUE\_FSD

#### YR\_ESTAB



Prepared by;

JAKE F. VALENCIA  
Forest Protection Officer





October 27, 2023

**MEMORANDUM**

**FOR** : The OIC, PENR Officer  
**THRU** : The Chief, Technical Services Division (TSD)  
**FROM** : The Forester  
The Forest Rangers  
The Forest Protection Officer  
**SUBJECT** : **REGULAR PATROLLING REPORT OF MONITORING AND ENFORCEMENT TEAM UNDER TECHNICAL SERVICES DIVISION LOCATED IN BARANGAY TAMAYO, STA. CRUZ, MARINDUQUE**

In compliance with the regular activity of Monitoring and Enforcement (MES) under PENRO Marinduque-Technical Services Division, please be informed that the undersigned had conducted foot patrolling at Barangay Tamayo, Sta. Cruz, Marinduque on October 24, 2023.

Further, the team have coordinated with the concerned Barangay Local Government Unit thru the Barangay Captain Vivincio Rojo and stated our purposes thereat. The undersigned distributed posters on Presidential Decree No. 705 or Revised Forestry Code of the Philippines and Republic Act No. 9175 or the Chainsaw Act of 2002 in support to forest protection. Barangay Chairperson Rosas has a positive feedback to the activity that this Office had undertaken. In addition, during foot patrolling, the team also gave Communication, Education, Participation and Awareness (CEPA) material to the coastal residents. During foot patrolling, the team had monitored the mangrove plantation CY 2015 under Mangrove and Beach Forest Development Program (MBFDP). The undersigned found out that mangrove propagules had already developed and will be ready for out-planting and accordingly, some of the mangrove species did not survive due to the typhoon. Moreover, no illegal forest activity was encountered during our foot patrolling within the said barangay.

In view hereof, the undersigned recommended for the regular foot patrolling within the National Greening Program (NGP) sites and other isolated timberland in the Province. Coordination with other Law Enforcement agencies is also recommended to prevent occurrence of illegal forest activities.

Attached herewith are geo-tagged photos of the activity and digitized map.

For information, record and further instruction.

**DON GIBSON DAMERCADO**

**MICHAEL JOSEPH A. MARANAN**

**TRISTAN JOSHUA O. SAET**

**JAKE F. VALENCIA**

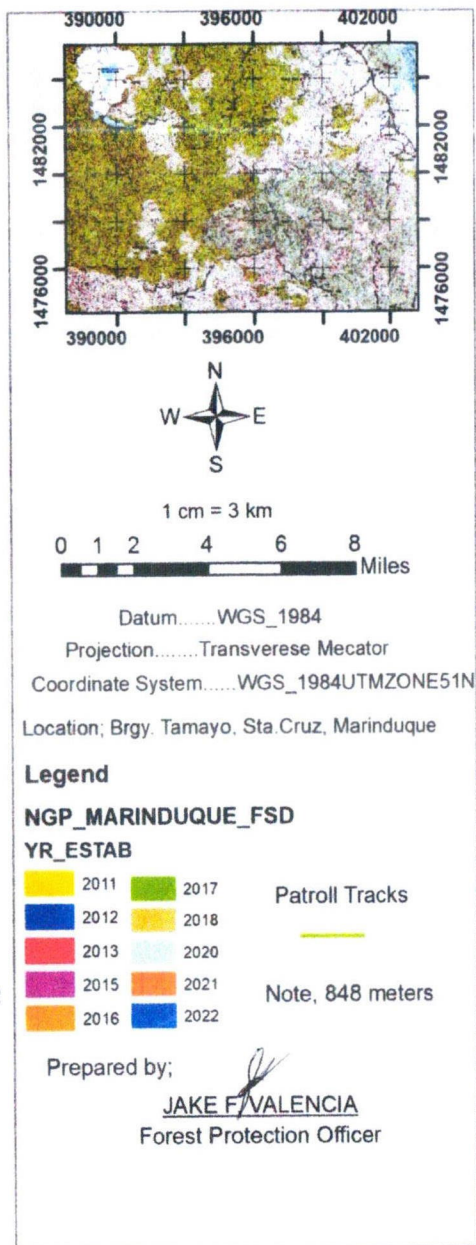
Reviewed by:

**NANNETTE M. JOVEN**  
Forester III/Chief, MES

Noted by:

**ENGR. CYNTHIA D. BOZANO**  
Chief, Technical Services Division









Republic of the Philippines  
Department of Environment and Natural Resources  
**PENRO Marinduque**

13 March 2023

**MEMORANDUM**

FOR : **The Regional Executive Director**  
DENR-MIMAROPA Region

THRU : **The Assistant Regional Director for Technical Services**

FROM : **The OIC, PENRO**

SUBJECT : **NARRATIVE REPORT RE: INVOLVEMENT OF FOREST COMMUNITIES IN FOREST PROTECTION WORKS WITHIN BARANGAYS TUNGIB-LIPATA, BUENAVISTA AND SIBUYAO, TORRIJOS, MARINDUQUE**

In line with the regular activity under Menu 5: **Sustain a well-planned Information, Education and Communications Campaign involvement of forest communities in forest protection** of Monitoring and Enforcement Section (MES), submitted herewith is the memorandum report dated 21 February 2023 with enclosures, as output on community meetings conducted on February 08 & 15, 2023 within Barangays Tungib-Lipata, Buenavista and Sibuyao, Torrijos, Marinduque.

A total of Eighty (80) participants from local residents and Sangguniang Barangay officials attended/ participated in the said meetings.

Prior to the conduct of CEPA, advanced coordination through letters were sent to the concerned barangay officials. The topics relevant to environmental laws were discussed such as: Chainsaw Act of 2002 (RA 9175), Forestry Reform Code of the Philippines (PD 705), Declaring a Moratorium on the Cutting and Harvesting of Timber in Residual Forest and Creating Anti-Illegal Logging Task Force (EO 23), Wildlife Resources Conservation and Protection Act (RA 9147) and ten (10) priority programs of DENR, and different frontline services such as permits issuance. The Magna Carta of Women (RA 9710) was also highlighted. Flyers/reading materials on forestry laws were also given to the participants.

Attached are the narrative report with attendance and geo-tagged photos of the said activities.

For information and record.

  
**IMELDA M. DIAZ**





Republic of the Philippines  
Department of Environment and Natural Resources  
**PENRO Marinduque**

February 21, 2023

**MEMORANDUM**

**FOR : The OIC, PENRO**  
**Boac, Marinduque**

**THRU : The Technical Services Division**

**FROM : SFMS Joybert F. Mijares**  
**Forester I Bernadine I. Jasul**  
**FR Rica Quennie D. Radovan**  
**FR Jonathan L. Telan**

**SUBJECT : NARRATIVE REPORT RE: INVOLVEMENT OF FOREST COMMUNITIES IN FOREST PROTECTION WORKS CONDUCTED IN BARANGAY TUNGIB-LIPATA, BUENAVISTA, MARINDUQUE ON FEBRUARY 08, 2023**

In compliance with the target for CY 2023 under 5.1 Involvement of Forest Communities in forest protection works, please be informed that on February 08, 2023 DENR-PENRO Marinduque thru the Technical Services Division's Monitoring and Enforcement Section conducted Communication, Education, Public Awareness (CEPA) in Barangay Tungib-Lipata, Buenavista, Marinduque.

The activity was held at the open court of Barangay Tungib-Lipata Buenavista, Marinduque last February 8, 2023 at 9:30 in the morning. The activity started by an opening prayer followed by singing of National Anthem. Welcome message was delivered by Barangay Councilor Randy R. Valencia of Barangay Tungib-Lipata, Buenavista, Marinduque. He was designated by the Barangay Captain for health reason.

The first topics that were discussed are the Legal Basis and Definitions of Gender and Development, and the Magna Carta of Women (RA 9710) presented by Ms. Sarah Jane L. Montalban, GAD Focal Officer. The presenter explained to the participants the current situation regarding the issues on the rights and roles of women in nation building.

The next topic is the features of Marinduque Wildlife Sanctuary presented by Forester Glaiza M. Peñaflorida of the Protected Area Management Office (PAMO). She discussed the importance and roles of Marinduque Wildlife Sanctuary in terms of ecosystem services, the importance why it needs to be regulated and protected, the cultural, and other services that protected area provides not only to the nearby communities but to the whole province of Marinduque. She also mentioned the challenges that the PAMO is facing in managing and protecting the MWS. It was further explained Section 20 of Expanded National Integrated Protected Area System (ENIPAS) and other different prohibited acts of the said RA. Also, she discussed Conservation and Protection of Wildlife otherwise known as Republic Act No. 9147.

Mr. Ronald M. Matining of the National Greening Program (NGP) explained the program and reminded the participants in their role on the project that was implemented in Barangay Tungib-Lipata. Mr. Matinig further explained that the program was intended to them and they should also help protect and maintain the area.

The final topic presented was about the Current Status of Philippine Forest, Revised Forestry Code of the Philippines otherwise known as Presidential Decree No. 705, Executive Order No. 23 -Declaring Moratorium on the Cutting and Harvesting of Timber in the Natural and Residual Forests and the Creation of Anti-Illegal Logging Tasks Force and other pertinent laws.





Republic of the Philippines  
Department of Environment and Natural Resources  
**PENRO Marinduque**

Accomplishment of the National Greening Program (NGP) and the Enhanced National Greening Program (eNGP) were discussed by Forester Joybert F. Mijares. He also explained the Basic Forestry Law, Cutting Permits, Chainsaw registration and the penalties when violations are committed.

After the presentation, it was followed by an open forum facilitated by Forester Bernadine Jasul. The participants provided some issues and concern and the team provided them with all the answers and solutions regarding tree cuttings, renewal of chainsaw and the proper disposal of solid waste. Other issues that were raised are the; 1.) Possibility of community engagement in the seedling production as part of their livelihood and for them to earn additional income; 2.) Issue on the political boundary conflicts in the area. For. Mijares explained that the willingness of the community to produce seedlings is very much welcome. The team encouraged them to proceed with their plan to produce seedlings and promised them to provide technical assistance if requested. This initiative by the community will limit other members of the community to engage in illegal activities like charcoal making which is accordingly is rampant in the area. For the boundary conflict, the participants were informed that political boundary conflict can only be resolved between the two barangays in conflict through the intercession of the municipal LGU of Buenavista together with the DENR-PENRO Marinduque and the NAMRIA.

A total of forty (40) participants, twenty-two (22) male and nineteen (19) female participated in the said meeting. Different CEPA/IEC materials regarding ENR Laws were distributed, including flyers on Magna Carta of Women.

Attached are the attendance and photos taken during the activity.

  
**JOYBERT F. MIJARES**  
SEMS

  
**BERNADINE I. JASUL**  
Forester I


  
**RICA QUENNIE D. RADOVAN**  
Forest Ranger

  
**JONATHAN L. TELAN**  
Forest Ranger

Noted by:

  
**DON GIBSON D. MERCADO**  
Forester I, In-Charge MES





Geo-tagged photos during Communication, Education and Public Awareness (CEPA) on February 08, 2023 at Barangay Tungib-Lipata, Buenavista, Marinduque





Republic of the Philippines  
Department of Environment and Natural Resources  
**MIMAROPA Region**

30. Rica Quennie D. Radovan		✓					Radovan
31. JOYBERT F. MIDARES	✓						ss
32. Kaiza Noe M. Macalintan		✓					Macalintan
33. Don Gibson D. Mercado	✓						cl
34. Menchita Radova							Radova
35. Joe Yert N. Beatriz	✓						Beatriz
36. Maria Inadel Ertu		✓					Ertu
37. <del>Sumang</del> para in	✓		agmanan	para - para		sum	Sumang
38. <del>TRISTAN</del> SRET			0918081503	.		.	SRET
39. EDUARDO BENS	✓						BENS
40. ANNA JOY PARAS		✓	090763422 5T				PARAS





Republic of the Philippines  
Department of Environment and Natural Resources  
**MIMAROPA Region**

NAME	GENDER		Contact Number	ADDRESS	OFFICE/ORGANIZATION	SIGNATURE
	M	F				
13. Delma Q. Lalo		/	0909 9810280	Tungo Buista, Iloga	Brig Lupa	Ja
14. Kristine Paalam		/		Lipata Bureavista M. daga		Shafon
15. Leonora F. Abayan		/		Lipata Bureavista M. daga		En
16. Samantha M. Morados		-	0946 0089055	Lipata Bureavista	BTH	Siri
17. Lge Ann Valencia		-		Lipata		L Valencia
18. Winepoda Manalo		/				Winepoda
19. Julie Anne Armeldez		-		Lipata	BTH	Ja
20. Janice P. Sigua		-		Lipata	BTH	J.S
21. Rancee Shilyn Delos Santos		/		Tungib	BNS	Rancee
22. Genlay Samuente		-		Tungib	BTH	Samuente
23. Salvador Villaverencia	/			Tungib	Brig Tanti	Salvador
24. Gemma C. Buquer		/	0978 372841	Tungib - Lipata	COU	Gemma
25. John Kefer C. Buquer		/				John Kefer
26. Bernadine F. Luykio	/				Brig. M. Luykio	Bernadine
27. JARAH JANE L. MARIANAN		/		PENR PENR	PENR MARIANAN	Jarah Jane
28. Jonathan L. Tlan	/			- clo -	PENR MARIANAN	Jonathan
29. BERNADINE I. JASUL		/	0938 667027		PENR MARIANAN	Bernadine

"Tungo sa Matapat, Matuwid at Mabilis na Serbisyo"





Republic of the Philippines  
Department of Environment and Natural Resources  
MIMAROPA Region

**ATTENDANCE SHEET**

**"CONDUCT OF INVOLVEMENT OF FOREST COMMUNITIES IN FOREST PROTECTION WORKS (IEC) MEETING"**

**FEBRUARY 08, 2023**

**BRGY. TUNGIB-LIPATA, BUENAVISTA, MARINDUQUE**

NAME	GENDER		Contact Number	ADDRESS	OFFICE/ORGANIZATION	SIGNATURE
	M	F				
1. MYLEN M. MACARANANG		✓		Tungib - Lipata	Brgy. Tungib	
2. Welson Poolam	✓			Tungib - Lipata	Punang Punang	
3. LAUREANO L. SELVA	✓		09318798017	TUNGIB - LIPATA	Brgy. Kaganad	
4. RANDY R. VALENCIA	✓		09634166642	TUNGIB - LIPATA	Brgy. Kaganad	
5. Aurora Q. Dela Pasion		✓		Tungib	Brgy. Kaganad	
6. Marilou R. Valencia		✓	09383583923	Tungib - Lipata	Brgy. Kaganad	
7. Gemma P. Garcia		✓	09187925199	Tungib - Lipata	PCW	
8. Daniel S. Mungui	✓			Tungib Lipata	Brgy. Kaganad	
9. GERARD CRISTINO	✓				Brgy. Tungib	
10. JOSE ELVIS DELA SANTOS	✓				Brgy. Tungib	
11. LIEZER TERONGCO		✓			Brgy. Tungib	
12. MICHAEL PILAR	✓			TUNGIB LIPATA	Brgy. Tungib	

*"Tungo sa Matapat, Matuwid at Mabilis na Serbisyo"*





May 23, 2023

**MEMORANDUM**

**FOR :** The Regional Executive Director  
DENR MIMAROPA Region

**THRU :** The Regional Strategic Communication and Initiatives Group (RSIG)

**FROM :** In-Charge Office of the PENRO

**SUBJECT :** **COMMUNICATION, EDUCATION AND PUBLIC AWARENESS (CEPA) AT BRGY.BANUYO, GASAN, MARINDUQUE.**

Forwarded is the report on the conducted Coastal Clean-up activity and Communication Education and Public Awareness (CEPA) about Climate Change Act of 2009 (*Republic Act 9729*), Impact of Human Activities on Coastal and Marine Ecosystem and Ecological Solid Waste Management Act of 2000 (*Republic Act 9003*) in Celebration "**Month of The Ocean**" with the theme "**Sustainably Feed the Global Population**" emphasizes the significance of conservation, protection, and sustainable management of coastal and marine resources.

This activity was participated by a total of ninety-two (92) participants from the residents of the said barangay, representatives from the Philippine National Police (PNP), and PENRO-Marinduque personnel

Attached herewith are the report and photos during the activity.

For your information and record.

"For and in the absence of the OIC-PENRO"

**SIMEON R. DIAZ**  
Land Management Officer-III  
In-Charge, Office of the PENRO





**MEMORANDUM**

**FOR :** The OIC-PENR Officer

**THRU :** The In-Charge, Management Services Division

**FROM :** The PENRO Information Officer

**SUBJECT :** **COMMUNICATION, EDUCATION AND PUBLIC AWARENESS (CEPA) AT BRGY. BANUYO, GASAN, MARINDUQUE ON MAY 18, 2023.**

On May 18, 2023, the Provincial Environment and Natural Resources-Marinduque conducted CEPA campaign after the coastal clean-up at the Barangay Hall of Banuyo, Gasan. The program started with a short prayer led by Mr. Ronald Matining. It was followed by a welcome remark from the Punong Barangay of Banuyo, Bernabe M. Sadiwa. PENR Officer Imelda Diaz delivered her message focusing on the proper waste segregation, environmental advocacy best practices and ***"No to Single Use Plastic"*** campaign. Mr. Leodegario Mogol Jr, a representative from the Municipality of Gasan, also shared his informative message on the ***"No Segregation, No Collection"*** policy. The implementation of the said policy is on full swing in the Municipality of Gasan, wherein the residents and business owners were advised to properly segregate their non-biodegradable and biodegradable wastes for proper disposal. He expressed the Municipality's full support on the environmental advocacies of the government.

Forester Nannette M. Joven, Chief of the Monitoring and Enforcement Section (MES), PENRO Marinduque, shared her knowledge about climate change, its long-term effects in our society and ways on how to prevent climate change.

Forester Joybert F. Mijares, Senior Forest Management Specialist of MES, discussed the topics regarding deforestation and the impact of human activities on coastal and marine environment.

Mr. Jonathan Motol from the Environmental Management Bureau (EMB) refreshed the participants regarding Republic Act (RA) No. 9003, also known as the Ecological Solid Waste Management Act of 2000. He presented clips and photos of the activities conducted by the EMB from different Municipalities in Marinduque that promote improved solid waste management techniques, waste reduction and recovery.

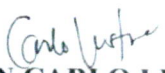
Towards the end of the program, PENR Officer Imelda Diaz encouraged the participants to share their insights about the topics discussed including their practices on waste disposal. Two of the participants shared their practices and realization and the positive impact of proper waste management to their lives. They also expressed gratitude to the efforts of the government to conduct activities as such.



Lastly, Engr. Cynthia U. Lozano, Chief from the Technical Services Division, delivered her closing remarks and reiterated the importance of taking care of our environment and the beneficial effect of a proper waste management to people and environment. She further expressed her gratitude to the PENRO Marinduque facilitators, resource speakers, guests, and participants.

Attached herewith are the photos during the activity.

For your information and record.

  
**JOHN CARLO LUSTRE**

  
**JELOMY H. MAHAYAG**

  
**SARAH JANE SENA**



**I. PHOTOS TAKEN DURING THE CEPA**



Forest Technician I Corazon Pelaez hosting the Communication, Education and Public Awareness Campaign Conducted in Brgy. Banuyo, Gasan, Marinduque.



Photo Opportunity of Coastal Clean Up Participants prior to the CEPA Campaign





PENR Officer Imelda Diaz Delivering Her Message During the CEPA Campaign



Representative from LGU Gasan Delivering His Message During the CEPA Campaign



Consultant to the Governor Randy Ayala Delivering His Message During the CEPA Campaign





Forester III Nannette Joven Discussing the R.A. 9729 also Known as Climate Change Act of 2009



Senior Forest Management Specialist Joybert Mijares Sharing His Knowledge About the Impact of Human Activities on Coastal and Marine Environment



Mr. Jonathan Motol Discussing the R.A. 9003 Also Known as Ecological Solid Waste Management





Engr. Cynthia U. Lozano, Chief of Technical Services Division, Delivering her Message of Gratitude to the PENRO Marinduque Facilitators, Resource Speakers, Guests, and Participants.





April 24, 2023

**MEMORANDUM**

**FOR :** The Regional Executive Director  
DENR MIMAROPA Region

**THRU :** The Regional Strategic Communication and Initiatives Group (RSIG)

**FROM :** In-Charge Office of the PENRO

**SUBJECT :** **COMMUNICATION, EDUCATION AND PUBLIC AWARENESS (CEPA) ABOUT "TAYO ANG KALIKASAN" AT BRGY. ANTIPOLO, GASAN, MARINDUQUE.**

Endorsed is the report on the Communication, Education, and Public Awareness (CEPA) campaign held on April 19, 2023 at Brgy. Antipolo, Gasan, Marinduque.

The activity was participated by a total of forty (40) participants from Barangay Local Government Unit (BLGU) of Antipolo, Gasan, Marinduque. The purpose of the said activity is to introduce the "Tayo ang Kalikasan" and DENR projects, programs, and activities in celebration of the Month of the Planet Earth with the theme "Invest our Planet".

Moreover, the activity also highlighted the salient features of the Republic Act (RA) No. 9147 also known as "Wildlife Resources Conservation and Protection Act", RA No. 8749 "Philippine Clean Air Act", RA No. 9275 "Philippine Clean Water Act", RA No. 9729 "Climate Change Act" and Presidential Decree No. 705 s. 1975, otherwise known as the "Forestry Reform Code of the Philippines".

Attached herewith are the report and photos during the activity.

For your information and record.

"For and in the absence of the OIC-PENRO"

**ENGR. CYNTHIA U. LOZANO**  
Chief, Technical Services Division  
In-Charge, Office of the PENRO





Republic of the Philippines  
Department of Environment and Natural Resources  
**PENRO Marinduque**

April 24, 2023

**MEMORANDUM**

**FOR :** The OIC-PENR Officer

**THRU :** The In-Charge, Management Services Division

**FROM :** The PENRO Information Officer

**SUBJECT :** **COMMUNICATION, EDUCATION AND PUBLIC AWARENESS (CEPA) ABOUT "TAYO ANG KALIKASAN" AT BRGY. ANTIPOLO, GASAN, MARINDUQUE ON APRIL 19, 2023**

On April 19, 2023, the Provincial Environment and Natural Resources-Marinduque through the IEC Team Unit conducted Communication, Education, and Public Awareness (CEPA) campaign about "*Tayo ang Kalikasan*" at Barangay Antipolo, Gasan, Marinduque.

A total of forty (40) residents from Barangay Local Government Unit (BLGU) of Antipolo, Gasan, Marinduque participated in this event. The objective of this activity is to introduce the "*Tayo ang Kalikasan*" and DENR projects, programs, and activities in celebration of the Month of the Planet Earth.

Forester Joybert F. Mijares, Senior Forest Management Specialist from the Monitoring and Enforcement Section (MES) discussed and highlighted the salient features of Republic Act (RA) No. 9147 also known as "*Wildlife Resources Conservation and Protection Act*", RA No. 8749 "*Philippine Clean Air Act*", RA No. 9275 "*Philippine Clean Water Act*", RA No. 9729 "*Climate Change Act*" and Presidential Decree No. 705 s. 1975 otherwise known as the "*Forestry Reform Code of the Philippines*". The team has also disseminated flyers pertaining to the above-mentioned RAs to all the participants.

Forester Jelomy Mahayag, PENRO Information Officer, discussed the "*Tayo ang Kalikasan*" campaign. She emphasized that the MIMAROPA Region supports the "*No to Single Use Plastic*" campaign and inspired the students/participants to use the social media to spread the message of the said campaign.

Moreover, she encouraged the participants to fully support appropriate Waste Management System by applying the '3R – Reduce, Reuse and Recycle', wherein, **Reduce** means lessening the amount of trash/garbage produced, **Reuse** refers to using materials more than once, while **Recycle** means creating new materials or products out of trash/garbage.

Attached herewith are the photos during the activity.

For your information and record.

  
**JELOMY H. MAHAYAG**





For. Jelomy Mahayag, PENRO Information Officer, discussed the *"Tayo ang Kalikasan"*



For. Joybert F. Mijares discussed *"Wildlife Resources Conservation and Protection Act", "Philippine Clean Air Act", "Philippine Clean Water Act", "Climate Change Act" and "Forestry Reform Code of the Philippines"*



Distributed of Tote Bag *"Tayo ang Kalikasan"*



Group picture together with Barangay Local Government Unit (BLGU)- Antipolo, Gasan, Marinduque





Republic of the Philippines  
Department of Environment and Natural Resources  
**PENRO Marinduque**

April 24, 2023

**MEMORANDUM**

**FOR :** The Regional Executive Director  
DENR MIMAROPA Region

**THRU :** The Regional Strategic Communication and Initiatives Group (RSIG)

**FROM :** In-Charge Office of the PENRO

**SUBJECT :** **COMMUNICATION, EDUCATION AND PUBLIC AWARENESS (CEPA) ABOUT "TAYO ANG KALIKASAN" AT BRGY. ANTIPOLLO, GASAN, MARINDUQUE.**

Endorsed is the report on the Communication, Education, and Public Awareness (CEPA) campaign held on April 19, 2023 at Brgy. Antipollo, Gasan, Marinduque.

The activity was participated by a total of forty (40) participants from Barangay Local Government Unit (BLGU) of Antipollo, Gasan, Marinduque. The purpose of the said activity is to introduce the "Tayo ang Kalikasan" and DENR projects, programs, and activities in celebration of the Month of the Planet Earth with the theme "Invest our Planet".

Moreover, the activity also highlighted the salient features of the Republic Act (RA) No. 9147 also known as "Wildlife Resources Conservation and Protection Act", RA No. 8749 "Philippine Clean Air Act", RA No. 9275 "Philippine Clean Water Act", RA No. 9729 "Climate Change Act" and Presidential Decree No. 705 s. 1975, otherwise known as the "Forestry Reform Code of the Philippines".

Attached herewith are the report and photos during the activity.

For your information and record.

"For and in the absence of the OIC-PENRO"

**ENGR. CYNTHIA C. LOZANO**  
Chief, Technical Services Division  
In-Charge, Office of the PENRO