



MEMORANDUM

FOR : The Regional Executive Director
DENR MIMAROPA Region
1515 L&S Bldg., Roxas Blvd.
Ermita, Manila

THRU : The PENR Officer
DENR-PENRO Palawan
Santa Monica, Puerto Princesa City
Palawan

FROM : The OIC, CENR Officer
CENRO Calamianes Islands
Coron, Palawan

SUBJECT : **LAWIN PATROL PLAN FOR THE 3rd QUARTER OF C.Y. 2023
OF THE BUSUANGA PASTURE RESERVE MANAGEMENT
OFFICE (BPRMO)**


DOCUMENTS
ATTACHED : 1. BPR Patrol Plan July-September 2023


DATE : JUN 27 2023

Respectfully forwarding herewith is the Lawin Patrol Plan of the BPR Management Office within the Forest Conservation Area of BPR for the 3rd Quarter of 2023. The said Plan is the result of the reformulation of Lawin Patrol Plan of BPRMO, held on June 27, 2023, at So. Banaba, Brgy. Old Busuanga, Busuanga, Palawan.

Their report disclosed that on the 3rd Quarter Patrol Plan, the BPRMO has retained the two (2) patrol sectors in Coron (Team 1) and Busuanga (Team 2) for implementation of Lawin System in the FCA of BPR which covers the two (2) municipalities of Coron and Busuanga. This consists of eleven (11) patrollers with patrol target of 90 kilometers from the month of July to September resulting to a monthly target of 30 kilometers. To guide the patrollers in selecting the patrol routes for this quarter the following criteria were used: threats observed and recorded during patrol in the 1st quarter and 2nd quarter of 2023 as well as results from previous year; patrol routes from previous year that were not subjected for patrolling; areas with observed/reported illegal activities; for exploration; and areas that were suggested and raised during presentation and patrol planning of the BPRMO.


For the Regional Executive Director's information and record, and further instruction/s, if any.




RODNEY G. VERIAN



Republic of the Philippines
Department of Environment and Natural Resources
FOREST MANAGEMENT BUREAU
Visayas Avenue, Diliman, 1100 Quezon City
Tel. No.: (632) 8925-2141 / (632) 8927-4788
E-mail Address: fmb@denr.gov.ph Website: <https://www.forestry.denr.gov.ph>



Forest Management Bureau
BPR MANAGEMENT OFFICE
RELEASED

MEMORANDUM

Date: 06-27-2023
By: go- pp 9/2023
Ref. Code: LA0344

FOR : The OIC, CENR Officer
CENRO Calamianes Islands
Coron, Palawan

FROM : The Project Operations Control Officer
BPR Management Office

SUBJECT : **LAWIN PATROL PLAN FOR THE 3rd QUARTER OF C.Y. 2023
OF THE BUSUANGA PASTURE RESERVE MANAGEMENT
OFFICE (BPRMO)**

DOCUMENTS
ATTACHED : 1. BPR Patrol Plan July-September 2023

DATE : JUN 27 2023

Respectfully forwarding herewith is the Lawin Patrol Plan of the BPR Management Office within the Forest Conservation Area of BPR for the 3rd Quarter of 2023. The said Plan is the result of the reformulation of Lawin Patrol Plan of BPRMO, held on June 27, 2023, at So. Banaba, Brgy. Old Busuanga, Busuanga, Palawan.

On the 3rd Quarter Patrol Plan, the BPRMO has retained the two (2) patrol sectors in Coron (Team 1) and Busuanga (Team 2) for implementation of Lawin System in the FCA of BPR which covers the two (2) municipalities of Coron and Busuanga. This consists of eleven (11) patrollers with patrol target of 90 kilometers from the month of July to September resulting to a monthly target of 30 kilometers. To guide the patrollers in selecting the patrol routes for this quarter the following criteria were used: threats observed and recorded during patrol in the 1st quarter and 2nd quarter of 2023 as well as results from previous year; patrol routes from previous year that were not subjected for patrolling; areas with observed/reported illegal activities; for exploration; and areas that were suggested and raised during presentation and patrol planning of the BPRMO.

For the OIC, CENRO's information and record.


RICHARD JOHN P. GALAGATE

Patrol Plan for the Natural Forest in Busuanga Pasture Reserve

General Data

Size of natural forest area (ha):	16,939 has.
Conservation targets	<p>a) Index of incidence of timber poaching, charcoal making, slash and burn farming (kaingin) and quarry will be reduced by 50% within the next 5 years;</p> <p>b) Forest loss will be reduced by 50% within the next 5 years;</p> <p>c) Increase the encounter rate of wildlife indicator species such as Palawan Hornbill (<i>Anthracoceros marchei</i>), Philippine pangolin (<i>Manis culionensis</i>) and Philippine porcupine (<i>Hystrix pumilia</i>) by 5% within the next 5 years;</p> <p>d) Index of incidence of wildlife trafficking will be reduced by 20% within 5 years; and</p> <p>e) Increase by 30% volume of water being supplied by Decalachao and Busuanga rivers to sustain the supply for irrigation and domestic use all throughout the year.</p>
Target patrol distance (km)	90.00
Target barangays and municipalities to be covered within the period	<p>Municipality of Coron: Guadalupe, San Nicolas, San Jose, Decalachao and Bintuan;</p> <p>Municipality of Busuanga: Sto. Niño, Sagrada, Bogtong, Salvacion, Old Busuanga, San Rafael, New Busuanga, Buluang, Quezon, Cheey</p>
Approximate area of natural forest in the target area to be covered within period (ha)	16,500 has
Period covered by this plan	July to September 2023
Names of Patrol organizers	Richard John P. Galagate, Desiree Yvette A. Sandoval and Bernie P. Mantal

Notes

Each CENRO will have one Patrol Plan per quarter

Fill in target patrol distance, target barangays and approximate area to be covered within the planning period once patrol routes and schedule have been completed

Names of patrollers and expertise

Number		Expertise (threats monitoring or indicator species monitoring)	Position (FR, FT, Forester)	Employment status (JO, permanent)	Qualified to conduct patrolling
1	Richard John P. Galagate	Threats monitoring	POCO	JO	Yes
2	Desiree Yvette A. Sandoval	Threats monitoring	PDO	JO	Yes
3	Bernie P. Mantal	Threats monitoring	PDO	JO	Yes
4	Romel E. Gacayan	Threats monitoring	OSS-BG	JO	Yes
5	Dindo L. Sarmiento	Threats monitoring	OSS-BG	JO	Yes
6	Emerson A. Montanez, Jr.	Threats monitoring	OSS-BG	JO	Yes
7	Michael N. Acbang	Threats monitoring	OSS-BG	JO	Yes
8	Leonardo M. Puno, Jr.	Threats monitoring	OSS-BG	JO	Yes
9	Gricilito G. Lagao	Threats monitoring	OSS-BG	JO	Yes
10	Archie M. Agnes	Threats monitoring	OSS-BG	JO	Yes
11	Joy Kristel L. Degorio	Threats monitoring	OSS-BG	JO	Yes
[add more rows as needed]					

Notes

Names of volunteer patrollers

Number	Name of community volunteer patrollers who will join regular patrolling	Expertise (threats monitoring or indicator species monitoring)	Given allowance by LGU? (yes or no?)
1			
2			
3			
4			
5			
6			
7			
8			
9			
[add more rows as needed]			

Note

Do this later if you do not know the names of volunteer forest guards

Patrol sectors

Patrol sectors	Name of sitio, barangay, municipality covered by sector	Approximate area of natural forest in the sector (ha)	Target threats to be recorded and addressed in the patrol sector	Target indicator species
1	Decalachao, Guadalupe, San Jose, San Nicolas, and Bintuan in the Municipality of Coron	8,000	Slash and burn farming (kaingin), illegal cutting of trees, charcoal making, huts or houses and other infrastructures (unlawful occupation), mining/quarrying	
2	Cheey, Buluang, New Busuanga, San Rafael, Salvacion, Quezon, Old Busuanga, Bogtong, Sagrada, Sto. Niño in the Municipality of Busuanga	9,000	Slash and burn farming (kaingin), illegal cutting of trees, charcoal making, huts or houses and other infrastructures (unlawful occupation), mining/quarrying	
[add rows if needed]				

Things to consider when identifying sectors:

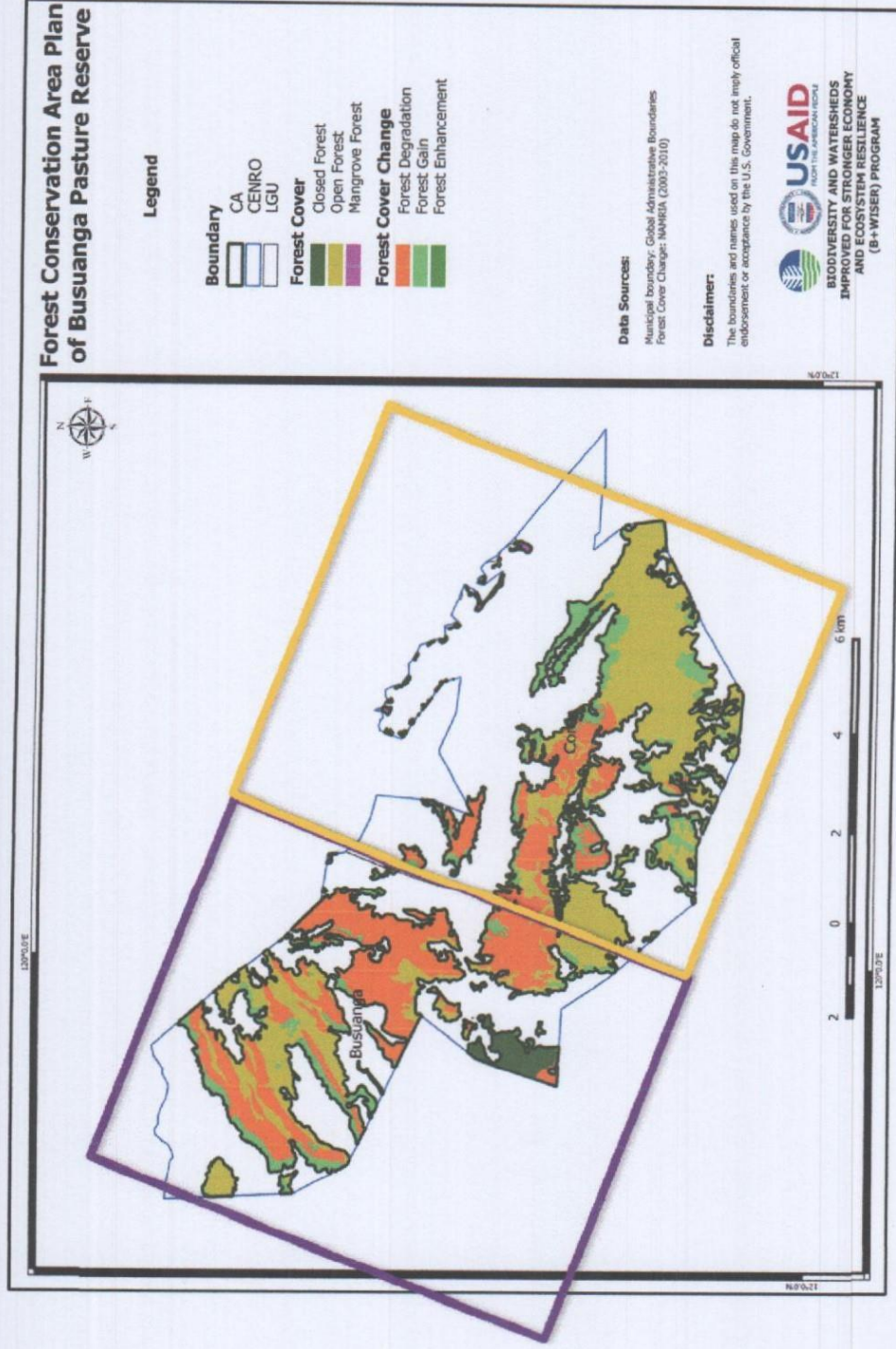
Conservation objectives and targets in the Forest Conservation Area Plan

Locations of forest loss, forest degradation and forest enhancement (see map 1)

Number of teams that can be formed

Patrol sectors

Insert indicative squares/rectangles in the targeted patrol sectors



Patrol teams

Number	Office	Name of forest rangers, other DENR staff and volunteers who will conduct regular patrolling	Expertise (threats monitoring or indicator species monitoring)	Qualified?	Sector assignment	Team leader	Recorder
1	DENR	Richard John P. Galagata	Threats monitoring	Yes		X	
2	DENR	Desiree Yvette A. Sandoval	Threats monitoring	Yes		X	
3	DENR	Bernie P. Mantal	Threats monitoring	Yes		X	
4	DENR	Romel E. Gacayan	Threats monitoring	Yes		X	
5	DENR	Dindo L. Sarmiento	Threats monitoring	Yes			X
6	DENR	Emerson A. Montanez, Jr.	Threats monitoring	Yes			
7	DENR	Michael N. Acbang	Threats monitoring	Yes			X
8	DENR	Leonardo M. Puno, Jr.	Threats monitoring	Yes			X
9	DENR	Gricilito G. Lagao	Threats monitoring	Yes		X	
10	DENR	Archie M. Agnes	Threats monitoring	Yes			X
11	DENR	Joy Kristel L. Degorio	Threats monitoring	Yes			
1	Vol	0	0				
2	Vol	0	0				
3	Vol	0	0				
4	Vol	0	0				

Notes

Add more rows between DENR and Vols if needed

Sector assignment is blank because the teams will be rotating between sectors

Put an x after the name of the team leader and recorder once the teams have been formed

Schedule of patrols, teams and routes assignment for the period July to September 2023

Month	Week	Team (indicate number)	Activity/Type of patrol (threats focused or indicator species-focused, or coordination/response)	Specific routes (name sector number and specific sitio or barangay and municipality)	Target distance (km)
July	Week 2	Team 2	Threats focused	Sector 1: Brgy. Old Busuanga	6.00
July	Week 2	Team 1	Threats focused	Sector 2: Brgy. Decalachao	6.00
July	Week 3	Team 2	Threats focused	Sector 2: Brgy. New Busuanga	5.00
July	Week 3	Team 1	Threats focused	Sector 1: Brgy. San Jose	5.00
July	Week 4	Team 2	Threats focused	Sector 2: Brgy. Sagrada	4.00
July	Week 4	Team 1	Threats focused	Sector 1: Brgy. San Nicolas	4.00
August	Week 1	Team 2&1	Threats focused	Sector 2&1: Brgy. Sagrada	8.00
August	Week 2	Team 2	Threats focused	Sector 1&2: Brgy. Old Busuanga to San Rafael	7.00
August	Week 2	Team 1	Threats focused	Sector 2: Brgy. Sto. Nino to Bintuan	5.00
August	Week 3	Team 2	Threats focused	Sector 2: Brgy. Sagrada	5.00
August	Week 3	Team 1	Threats focused	Sector 2&1: Brgy. Decalachao to Guadalupe	5.00
September	Week 1	Team 2	Threats focused	Sector 2: Brgy. New Busuanga to Cheey	5.00
September	Week 1	Team 1	Threats focused	Sector 1: Brgy. Decalachao	5.00
September	Week 2	Team 2	Threats focused	Sector 2: Brgy. New Busuanga to San Rafael	5.00
September	Week 2	Team 1	Threats focused	Sector 1: Brgy. San Jose	5.00
September	Week 3	Team 2	Threats focused	Sector 2: Sto. Nino	4.00
September	Week 3	Team 2&1	Threats focused	Sector 2&1: Brgy. Bintuan to Guadalupe	6.00

Notes

Patrolling includes preparatory activities such as coordinating with LGUs and other authorities, data syncing, preparing for responses
Consult map2 when doing this

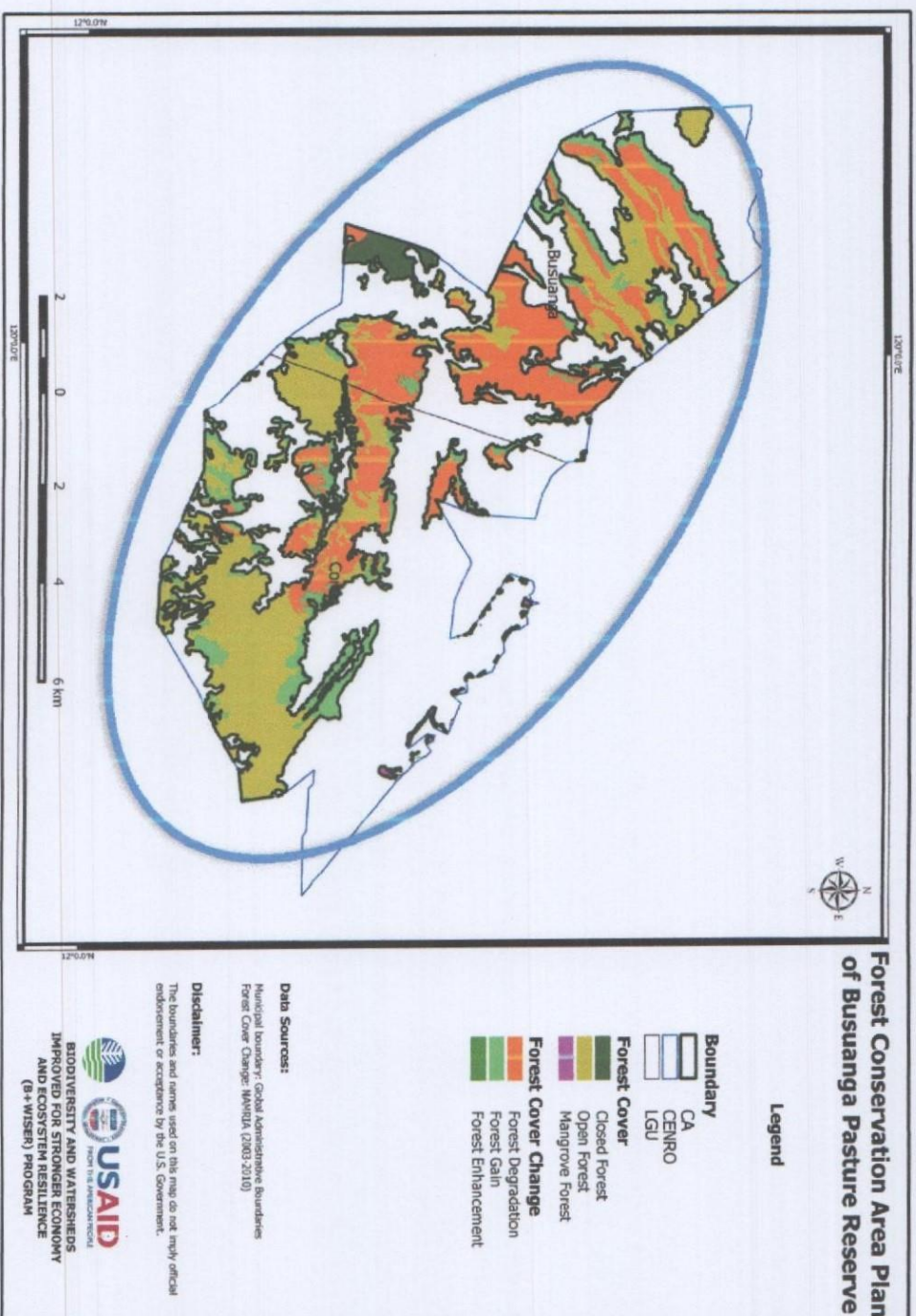
Types of patrols: threats focused and indicator species-focused

If there are less than five teams, erase the extra number of teams in the matrix

Total 90.00

Patrol map

Insert circles in the targeted patrol area for the entire planning period (quarter) for each team



Notes

Indicate in the map the planned routes

Legend



Team 1 and 2 Threats focused