



Republic of the Philippines
Department of Environment and Natural Resources
Document Action Tracking System
Document Routing Slip

Document No: DENRCO - AS RMD-2023-003933 Print Date: Tuesday, February 14, 2023
Sender: AARON JAIRO DC. CARRIDO
Address: DEPARTMENT OF GEODETIC ENGINEERING
COLLEGE OF ENGINEERING, UNIVERSITY OF THE PHILIPPINES, DILIMAN, QC
Subject: LETTER DTD 12/28/2022 REQUEST FOR DATABASE CONTAINING CONTACT DETAILS OF SALT FARMS IN THE COUNTRY AND THE VECTOR FILE OF EXISTING SALT FARMS IN PANGASINAN
Addressee(s): Office of the Undersecretary for Field Operations and Environment (OUFOE)
CC Addressee(s):
Date/Time Received: 02/13/2023 02:40:00 PM

ROUTING AND ACTION INFORMATION				
FROM	DATE/TIME RECEIVED	FOR/TO	DATE/TIME RELEASED	ACCEPTANCE REMARKS/ACTION REQUIRED/TAKEN REMARKS/STATUS
	02/14/2023 08:39:14 AM	DENRCO - AS RMD		
DENRCO - AS RMD		OUFOE	02/14/2023 08:39:15 AM	

RM Harn to Ady Mulya Harn

Eng. Gung 21623 For 223 please

DDFOIM 3-17-23 USMTC's Sglt memo to all AEDs

RECEIVED BY: Brenne
3/20/23 10:00am

RMD 3/20

MEMO TO ALL RMD
DD 3-17-23 SCO BY
USEC-CUNA & USEC-TRAGADA
CC: OSEC

acton-mcc-296-296

Ady - 56



Republic of the Philippines
Department of Environment and Natural Resources
Visayas Avenue, Diliman, Quezon City
Tel Nos. (632) 929-6626 loc. 2113; 1070 Fax (632) 926-2567
E-mail: officeofuseccuna@denr.gov.ph; website www.denr.gov.ph

MEMORANDUM

TO : ALL REGIONAL EXECUTIVE DIRECTORS

FROM : THE UNDERSECRETARIES
Field Operations – Luzon, Visayas and Environment
Field Operations – Mindanao

**SUBJECT : REQUEST FOR THE DATABASE CONTAINING THE
CONTACT DETAILS OF SALT FARMS IN THE COUNTRY
AND THE VECTOR FILE OF EXISTING SALT FARMS IN
PANGASINAN**

DATE :


MAR 17 2023

This pertains to the letter dated 28 December 2022 of Mr. Aaron Jairo DC. Carrido and Mr. Jerrold Simon R. Melgarejo, BS Geodetic Engineering Students at the University of the Philippines Diliman, addressed to the Honorable Secretary, received by this Office dated 16 February 2023, regarding the above-mentioned subject which they will be used in their thesis entitled: "Site Suitability Analysis of Salt Farms in Pangasinan using Geospatial Data and Analytic Hierarchy Process".

Relative to this, may we refer the matter for your appropriate action in accordance with the existing laws, rules and regulations. Directly reply to the parties concerned and copy furnish this Office of the action taken citing document tracking number DENR-ASRMD-2023-003933 for record and monitoring purposes.

For consideration.


ATTY. JUAN MIGUEL T. CUNA, CESO I


JOSELIN MARCUS E. FRAGADA, CESO III

cc: Mr. Aaron Jairo DC. Carrido
Mr. Jerrold Simon R. Melgarejo
Department of Geodetic Engineering
College of Engineering, University of the Philippines
Diliman, Quezon City
dge.upd@up.edu.ph, adcarrido@up.edu.ph

Office of the Secretary
DENR



DEPARTMENT OF GEODETIC ENGINEERING
College of Engineering, University of the Philippines, Diliman, Quezon City 1101
T: (632) 8981-8500 ext 3123 to 3125 F: (632) 8920-8924
E: dge.upd@up.edu.ph W: http://dge.upd.edu.ph



28 December 2022

Sec. Maria Antonia Yulo Loyzaga

Department of Environment and Natural Resources
DENR Building, Visayas Ave., Diliman,
Quezon City, Metro Manila 1100
8926-3011, 8920-4301



✓ Attn: *Usec. Juan Miguel T. Cuna*

Good day!

We are 4th year BS Geodetic Engineering graduating students at the University of the Philippines Diliman. We are conducting an undergraduate thesis entitled: "**SITE SUITABILITY ANALYSIS OF SALT FARMS IN PANGASINAN USING GEOSPATIAL DATA AND ANALYTIC HIERARCHY PROCESS**" which aims to locate the most suitable areas for salt farm operations in Pangasinan by generating a site suitability map based on significant factors affecting salt production.

In line with this, we would like to respectfully request for the database containing the contact details of salt farms in the country and the vector file of existing salt farms in Pangasinan which will be used for validation and AHP survey, respectively. Please see details below:

File	Area	Period (Year)
Contact Details of Salt Farms	Philippines	2021/2022 or year with latest data available
Existing Salt Farms (.SHP)	Pangasinan Province	2021/2022 or year with latest data available

With the data provided, we would be able to select potential respondents for the AHP survey and to validate the accuracy of the site suitability map that will be produced in the study.


For any questions or concerns, please contact us through our email addresses indicated below.

Rest assured all datasets are for research purposes only and DENR will be properly acknowledged should there be any publication that will result from using the requested data.


Thank you very much.


Respectfully yours,


Aaron Jairo DC. Carrido
2018-07372
adcarrido@up.edu.ph


Jerrold Simon R. Melgarejo
2019-21692
jrmelgarejo@up.edu.ph

Endorsed by:


Jeark A. Principe, PhD
Thesis Adviser
Associate Professor


Engr. Jommer M. Medina
Thesis Co-Advisor
Instructor



Republic of the Philippines
Department of Environment and Natural Resources
Visayas Avenue, Diliman, Quezon City
Tel Nos. (632) 929-6626 loc. 2113; 1070 Fax (632) 926-2567
E-mail: officeofuseccuna@denr.gov.ph; website www.denr.gov.ph

MEMORANDUM

TO : ALL REGIONAL EXECUTIVE DIRECTORS

FROM : THE UNDERSECRETARIES
Field Operations – Luzon, Visayas and Environment
Field Operations – Mindanao

**SUBJECT : REQUEST FOR THE DATABASE CONTAINING THE
CONTACT DETAILS OF SALT FARMS IN THE COUNTRY
AND THE VECTOR FILE OF EXISTING SALT FARMS IN
PANGASINAN**

DATE :

This pertains to the letter dated 28 December 2022 of Mr. Aaron Jairo DC. Carrido and Mr. Jerrold Simon R. Melgarejo, BS Geodetic Engineering Students at the University of the Philippines Diliman, addressed to the Honorable Secretary, received by this Office dated 16 February 2023, regarding the above-mentioned subject which they will be used in their thesis entitled: "Site Suitability Analysis of Salt Farms in Pangasisanan using Geospatial Data and Analytic Hierarchy Process".

Relative to this, may we refer the matter for your appropriate action in accordance with the existing laws, rules and regulations. Directly reply to the parties concerned and copy furnish this Office of the action taken citing document tracking number DENR-ASRMD-2023-003933 for record and monitoring purposes.

For consideration.

ATTY. JUAN MIGUEL T. CUNA, CESO I

JOSELIN MARCUS E. FRAGADA, CESO III

cc: Mr. Aaron Jairo DC. Carrido
Mr. Jerrold Simon R. Melgarejo
Department of Geodetic Engineering
College of Engineering, University of the Philippines
Diliman, Quezon City
dge.upd@up.edu.ph, adcarrido@up.edu.ph