


314x

**MA. ANTONIA YULO-LOYZAGA**

Secretary, Department of Environment and Natural Resources  
Visayas Avenue, Diliman, Quezon City

**ATTN : The REGIONAL EXECUTIVE DIRECTOR**

DENR Region 4B – MIMAROPA  
Roxas Blvd. Pasay City, Manila



**RE : REQUEST TO EXPIDITE THE VERIFICATION AND APPROVAL OF ADVANCE PLAN FOR  
LOT No. 10227-CAD-862 AND LOT No. 10228-CAD-862, SITUATED IN BRGY. TUMARBONG,  
ROXAS, PALAWAN.**

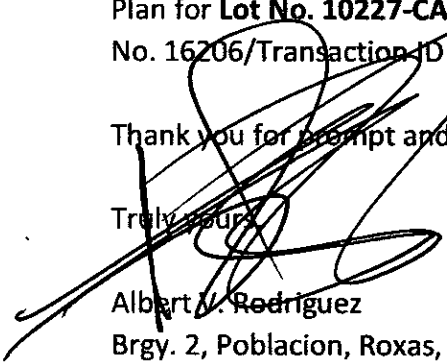
Sir/Madam;

This is to inform your good office on the pendency of our request for Advance Plan covering **Lot No. 10227, CAD-862-D** and **Lot No. 10228, CAD-862-D** of Roxas CAD, situated in Brgy. Tumarbong, Municipality of Roxas, Palawan. Despite the fact that two (2) lots have already been covered by an Approved Cadastral Survey of Roxas, Palawan, then had been declared for taxation purposes since 1961, as a matter of fact our possession and ownership over the said property was recognized during the Cadastral Survey for Roxas, Palawan.

In view of thereof, may we respectfully request to order the Chief of Survey and Mapping Division of DENR Region 4B (MIMAROPA) to give due course and expedite the approval of our Advance Plan for **Lot No. 10227-CAD-862-D** and **Lot No. 10228-CAD-862-D** Cadastre. Transaction ID Code No. 16206/Transaction ID Code No. 16205.

Thank you for prompt and favorable response to this request.

Truly yours,


  
**Albert W. Rodriguez**  
Brgy. 2, Poblacion, Roxas, Palawan 5308  
CP 0967-243-7156

*a/21rod@yahoo.com*

(attached documents)

**MA. ANTONIA YULO-LOYZAGA**

Secretary, Department of Environment and Natural Resources  
Visayas Avenue, Diliman, Quezon City



**ATTN : The REGIONAL EXECUTIVE DIRECTOR**

DENR Region 4B – MIMAROPA

Roxas Blvd. Pasay City, Manila

**RE : REQUEST TO EXPIDITE THE VERIFICATION AND APPROVAL OF ADVANCE PLAN FOR  
LOT No. 10227-CAD-862 AND LOT No. 10228-CAD-862, SITUATED IN BRGY. TUMARBONG,  
ROXAS, PALAWAN.**

Sir/Madam;

This is to inform your good office on the pendency of our request for Advance Plan covering **Lot No. 10227, CAD-862-D** and **Lot No. 10228, CAD-862-D** of Roxas CAD, situated in Brgy. Tumarbong, Municipality of Roxas, Palawan. Despite the fact that two (2) lots have already been covered by an Approved Cadastral Survey of Roxas, Palawan, then had been declared for taxation purposes since 1961, as a matter of fact our possession and ownership over the said property was recognized during the Cadastral Survey for Roxas, Palawan.

In view of thereof, may we respectfully request to order the Chief of Survey and Mapping Division of DENR Region 4B (MIMAROPA) to give due course and expedite the approval of our Advance Plan for **Lot No. 10227-CAD-862-D** and **Lot No. 10228-CAD-862-D** Cadastre. Transaction ID Code No. 16206/Transaction ID Code No. 16205.

Thank you for prompt and favorable response to this request.

Truly yours,

Albert V. Rodriguez

Brgy. 2, Poblacion, Roxas, Palawan 5308

CP 0967-243-7156

(attached documents)

- |   |   |
|---|---|
| > TAX DECLARATION OF REAL PROPERTY                                | > ADVANCE PLAN OF LAND OF LOT 10228-CAD-862D & LOT 10227-CAD-862D |
| > LETTER OF DISTRICT FORESTER                                     |   |
| > OFFICE OF THE ASSESSOR  |   |
| > LETTER OF LAND CLASSIFICATION MAP (ENGR. GODOFREDO P. LUMBO JR) | > ROXAS CADASTRE MAP  |
| > OFFICIAL RECEIPT TAX DEC)                                       |   |
| > LETTER FROM DENR-MIMAROPA 4B                                    |   |