



July 27, 2023

MEMORANDUM

FOR : The Regional Executive Director
MIMAROPA Region

FROM : The OIC - PENRO
Oriental Mindoro

SUBJECT : **SUBMISSION OF SITUATIONAL REPORT ON TYPHOON
EGAY WITHIN THE JURISDICTION OF PENRO ORIENTAL
MINDORO**

Forwarded are situation reports of CENRO Socorro and CENRO Roxas as of July 27, 2023 including the situation report from the Provincial Disaster Risk Reduction Management Office (PDRRMO) – Province of Oriental Mindoro as of July 27, 2023.

Please be informed that on July 26, 2023, due to constant moderate rainfall, two municipalities were affected by flooding incidents particularly in Brgy. Andres Ylagan in the Municipality of Naujan and So. Cawakat, Brgy. Caampasan in the Municipality of Bulalacao, Oriental Mindoro. Likewise, trips of commercial vessel from Calapan Port going to Batangas Port were cancelled on July 24, 2023 due signal warning in Batangas Port but were lifted on July 26, 2023. Further based on the report of Provincial Information Office of Oriental Mindoro, a total of 593 passengers and 350 rolling cargoes were stranded within the major ports of Oriental Mindoro.

As of July 27, 2023 at 11:30 AM and based on the latest situation report provided by the Provincial Disaster Risk Reduction Office of Oriental Mindoro, a total of five (5) municipalities of Oriental Mindoro were affected by flooding incidents particularly in Brgys. Cambunang and Nasucob in the Municipality of Bulalacao, Brgys. Bonbon, Sta. Brigida, and Villa Celestial in the Municipality of Mansalay, Brgys. Alag, Burbuli, and Sta. Rosa I in the Municipality of Baco, Brgys. Motoderazo, Santiago, San Carlos, Malvar, Buhangin, Del Pilar, Tigkan, Aurora, San Nicholas, Nag-iba I, Masagana, Mulawin, Arangin, and Mahabang Parang in the Municipality of Naujan, and Brgys. Bucayao and Camansihan in the City of Calapan. A total of 1,178 families and 344 persons were affected and currently, 782 were inside the evacuation areas of Oriental Mindoro. Currently, roads in So. Abaton, Brgy. Parang to Brgy. Gutad, and Brgy. Panggalaan to Brgy. Bucayao in Calapan City, as well as in Brgy. Andres Ylagan and Brgy. Pinagsabangan II (Curva), Naujan and Brgy. Alag, Baco were not passable by light vehicles.

Continuous coordination with Provincial Disaster Risk Reduction Office as well as concerned LGUs for the latest updates.

For information and further instruction.


ALAN L. VALLE





Geotagged photos taken in Sitio Abaton, Barangay Parang, Calapan City,
Oriental Mindoro





Geotagged photos taken in Barangay Bucayao, Calapan City, Oriental Mindoro





Republic of the Philippines
Department of Environment and Natural Resources
MIMAROPA Region
Provincial Environment and Natural Resources Office

Geotagged photos taken in Barangay Bucayao, Calapan City, Oriental Mindoro





July 27, 2023

MEMORANDUM

FOR : The OIC, Regional Executive Director
THRU : The OIC, PENR Officer
FROM : The CENR Officer
SUBJECT : **SUBMISSION OF SITUATIONAL REPORT ON TYPHOON EGAY (INTERNATIONAL NAME: DOKSURI) AS OF 12:30 PM OF JULY 27, 2023**

Respectfully submitting the situational report on Typhoon Egay (International Name: Doksuri) as of 12:30 pm of July 27, 2023. Please be informed on the following latest weather update within our Area of Responsibility (1st District of the Province of Oriental Mindoro):

1. WEATHER CONDITION (CALAPAN CITY, ORIENTAL MINDORO: PROVINCIAL CAPITOL)

- Cloudy (100% cloud cover and 2000 m cloud ceiling)
- 55% probability of precipitation; 7.8 mm precipitation
- Temperature of 29° c (reel feel 40° c and reel feel shade of 37° c)
- Wind gust of 20 km/h moving SE 9 km/h
- The weather forecast tonight will have an occasional rain and a thunderstorm
- The weather forecast tomorrow will have a mostly cloudy day with a couple of thunderstorms

2. ROADS AND BRIDGES

Barangay/ Municipality	Type		Classification		Road	Status	Date/Tim e Reported Not Passable	Remarks
	Road	Bridge	National	Provincial	Section/ Bridge			
Bucayao, Calapan	✓		✓		Bucayao Bridge	Not passable	July 27, 2023/7:30 am	* Some passengers from Calapan to South and vice versa were stranded due to the strong current of the river, not passable to all types of vehicle as of 7:30 am
Panggalaan, Calapan	✓		✓		Panggalaan Bridge	Not passable	July 27, 2023/7:30 am	* Some passengers from Calapan to South and vice versa were stranded, not passable to all types of vehicle as of 7:30 am



Pinagsabangan II, Naujan	✓		✓			Not passable	July 27, 2023/7:00 am	*Not passable to light vehicles as of 7:00 am
Andres Ylagan, Naujan	✓			✓		Not passable	July 27, 2023/10:00 am	*Not passable to light vehicles as of 10:00 am

3. FLOODED AREAS

- As of today, July 27, 2023, 5:08 am to 5:08 pm, the Province of Oriental Mindoro is under a Severe General Flood Advisory, according to DOST PAG ASA.

Barangay/Municipality	Areas	Date/Time Reported Not Passable	Depth (in feet)	Status of Flooded Areas (Passable of Not Passable to light vehicles)	Remarks
Bucayao, Calapan	Bucayao Bridge and National Highway	July 27, 2023/7:30 am	2	Not passable to all types of vehicle	Water level remains the same
Panggalaan, Calapan	National Highway	July 27, 2023/7:30 am	2	Not passable to all types of vehicle	Water level remains the same
Pinagsabangan II, Naujan	Ormeco Area	July 27, 2023/7:00 am	2	Not passable to light vehicles	Water level remains the same
Andres Ylagan, Naujan		July 27, 2023/10:00 am	1.5	Not passable to light vehicles	Water level remains the same

4. INCIDENT MONITORED

- None

5. EVACUATION

- No evacuation

6. POWER AND COMMUNICATION INTERRUPTION

- Power interruption occurred in the Municipalities of Naujan (portion) and Calapan (portion) Oriental Mindoro due to isolation for safety of flooded areas.
- No communication interruption within the AOR

7. WATER LEVEL IN PRINCIPAL RIVERS

- Water level in Alag River as of 1:00 pm of July 26, 2023 is in Critical Level
- Water level in Panggalaan River as of 1:00 pm of July 26, 2023 is in Orange Level
- Water level in Bucayao River as of 6:00 am of July 27, 2023 is in Critical Level



8. ACTIONS TAKEN

- Continuous monitoring of Typhoon Egay
- Continuous monitoring of our AOR to prevent possible environmental disaster caused by Typhoon Egay (e.g. landslide, flood, oil spill)
- Strengthened coordination, linkage and partnership with LGUs and other stakeholders

9. WORK & SCHOOL

- Work suspension within the Municipality of Naujan with the exception of offices involved in disaster preparedness and emergency response for essential services.
- No school suspension within our AOR

10. RELIEF DISTRIBUTION

- None yet, nonetheless relief goods are pre-positioned as SOP of the PDRRMO/MDRRMO

11. OTHER INFORMATION

- The Province of Oriental Mindoro to date does not have any storm warning signal
- Calapan Port resumed its operation this day (July 27, 2023)
- Stranded passengers at Bucayao and Panggalaan Bridge are being rescued by a dump truck provided by the Provincial Government with the help of DPWH and CDRRMO to get through the flooded area.

The Philippine Atmospheric, Geophysical and Astronomical Services Administration issued the latest update on Typhoon Egay at 5:00 am of this even date. The center of the eye of the typhoon is located at 195 km West Basco, Batanes (20.2 °N, 120.1 °E) moving Northwestward at 15 km/h. Typhoon Egay currently has maximum sustained winds of 150 km/h near the center and gustiness of up to 185 km/h, and central pressure of 955 hPa.

This office shall provide the latest update within our AOR, and continuously coordinate with concerned LGUs and other stakeholders to provide public service to people even in this time of natural disaster.

For information, record and reference.


RODEL M. BOYLES




Photo Documentation of Flooded Areas

- Barangay Burbuli, Baco




- Lungus River, Baco





- **Sitio Abaton, Barangay Parang, Calapan City**





- Alag, Baco





Republic of the Philippines
Department of Environment and Natural Resources
MIMAROPA Region

Community Environment and Natural Resources Office

Camia St., San Mariano, Roxas, Oriental Mindoro

Contact No. : 09659444117

VOP- (043) 289-7118

Email: cenroroxas_orientalmin@yahoo.com

July 26, 2023

MEMORANDUM

FOR : The Regional Executive Director

THRU : The OIC-PENR Officer

FROM : The CENR Officer
Roxas, Oriental Mindoro

SUBJECT : **SUBMISSION OF SITUATIONAL REPORT ON TYPHOON EGAY (INTERNATIONAL NAME: DOKSURI) AS OF 5:00 PM OF JULY 25, 2023**

Respectfully submitting the situational report on Typhoon Egay (international name: Doksuri) within the jurisdiction of CENRO Roxas, Oriental Mindoro as of 5:00 pm of July 25, 2023. Please be informed of the following latest weather update within our Area of Responsibility (2nd District of the province of Oriental Mindoro).

1. WEATHER CONDITION (ROXAS, ORIENTAL MINDORO)

- The weather in Roxas on Wednesday, July 26th, is going to be cloudy throughout the day. There is also a chance of light rain around noon, at about 11 am.

2. ROADS AND BRIDGES

- The road from Roxas to Bulalacao, Oriental Mindoro is still passable from light to heavy vehicles.
- Bridge in So. Kawakat, Brgy. Campaasan, Bulalacao as of 4:20 pm is not passable to light vehicles.

3. FLOODED AREAS

- Sitio Kawakat Barangay Campaasan, Bulalacao, Oriental Mindoro
- Brgy. Budburan, Mansalay, Oriental Mindoro

4. INCIDENT MONITORED

- Brgy. Sta. Brigida, Mansalay, Oriental Mindoro. MDRMO Mansalay trimmed the trees down so they wouldn't block the road.

5. EVACUATION

- None

6. POWER AND COMMUNICATION INTERRUPTION

- Affected Areas: Villa Celestial, Sta. Maria, Maliwanag, Balugo, Waygan, Roma Mansalay
Energized as of 10:52 AM;
Trouble found: Kawayan Tree Leaning on Primary Lin
1) Feeder: RX200
2) Area Affected: From San Aquilino up to B. del Mundo, Mansalay
3.) Trouble found: Paper Tree on primary line at San Aquilino, Roxas near Marcelo Cabrera Voc High School
4.) Status: Maintenance Crew still working



- **EMERGENCY OPEN**
 - 1)Feeder: RX200
 - 2)Area Affected: Portion of San Aquilino up to B. del Mundo, Mansalay
 - 3)Time: 0935H
 - 4)Reason: Burning Pine Tree at B. del Mundo, Mansalay
 - 5)Status: Tentative 30 minutes
- **INTERRUPTION REPORT**
 - 1)Feeder: MA200
 - 2)Area Affected: BUDBURAN, MANSALAY TO BULALACAO
 - 3)Time: 2:40PM
 - 4)Reason: FEEDER TRIPPED Twice same indication, A-189.4
LOCK-OUT/A-209
 - 5)Status: For troubleshooting
(Source: ORMECO Roxas, Mansalay, Bulalacao)

7. WATER LEVEL IN PRINCIPAL RIVERS

- Water level in Cawakat, Brgy. Campaasan, Bulalacao is Critical Level

8. WORK AND SCHOOL

- No work suspension within AOR

9. ACTIONS TAKEN

- Continuous monitoring of Typhoon Egay
- Continuous monitoring of our AOR to prevent possible environmental disaster caused by Typhoon Egay (e.g. landslide, flood, oil spill)
- Strengthened coordination, linkage and partnership with LGUs and other stakeholders.

10. RELIEF DISTRIBUTION

- None

11. OTHER INFORMATION

- The Province of Oriental Mindoro to date does not have any storm as SOP of the PDRRMO/MDRRMO.

The typhoon is predicted to depart the Philippine Area of Responsibility on Thursday morning, according to the Philippine Atmospheric, Geophysical and Astronomical Services Administration, or PAGASA. PAGASA is not excluding the possibility of another landfall in northwest Cagayan because Typhoon Egay (Doksuri) may demonstrate a "wobbling motion" while in the vicinity of the Babuyan Islands on Wednesday morning, July 26, 2023.

This office shall provide the latest update within our AOR and continuously coordinate with concerned agencies to provide public service to the people even in this time of natural calamity.


For information, record, and reference.

ENGR. CAESAR E. QUEBEC



Republic of the Philippines
Department of Environment and Natural Resources
MIMAROPA Region
Community Environment and Natural Resources Office
Canina St., San Mariano, Roxas, Oriental Mindoro
Contact No. : 09659444117
VOP: (043) 289-7118
Email: cenroroxas_orientalmin@yahoo.com

PHOTO DOCUMENTATION



July 25, 2023 in So. Cawakat, Brgy. Campaasan, Bulalacao, Oriental Mindoro. Photo taken by Forest Technician I Nowena B. Joung.

Tracking Number: 2307000811
MIS nby



Republic of the Philippines
Department of Environment and Natural Resources
MIMAROPA Region
Community Environment and Natural Resources Office
Carnia St., San Mariano, Roxas, Oriental Mindoro
Contact No. : 09659444117
VOP: (043) 289-7118
Email: cenroroxas_orientalmin@yahoo.com



July 25, 2023 in Brgy. Sta. Brigida, Mansalay, Oriental Mindoro. MDRRMO Mansalay trimmed the trees down so they wouldn't block the road. Photo taken by Forest Technician I Nowena B. Joung.

Tracking Number: 2307000811
MES nbj



R4B PENRO Or. Mindoro <penroor.mindoro@denr.gov.ph>

Re: Situation Report No. 8_Effects of Southwest Monsoon enhanced by Typhoon Egay | July 27, 2023, 11:30 AM

1 message

PDRMO ORIENTAL MINDORO <opswarningdivpdrmo@gmail.com>

Thu, Jul 27, 2023 at 11:49

AM

To: OCD Region 4-B <region4b@ocd.gov.ph>, OCD Regional Office 4B <ocd4_mimaropa@yahoo.com>, DILG Provincial Office Oriental Mindoro <dilgorientalmindoro2@gmail.com>, HEMBS MIMAROPA <chd4bhems@yahoo.com>, MIMAROPA HEMS OpCen <hems.opcen@mimaropa.doh.gov.ph>, MIMAROPA HEMS <hems@mimaropa.doh.gov.ph>, Dswd Oriental Mindoro Swadt <orminswadt@yahoo.com>, Oriental Mindoro <chdivb_ormin@yahoo.com>, Dhon Stepherson Calda <dhon_es_svd@yahoo.com>, Oriental Mindoro <pswdo_ormindoro@yahoo.com.ph>, PSWDO <pswdo_ormindoro@yahoo.com>, Presidential Management Staff 4B <pms.rfu4b@gmail.com>, Fe Deleon <ar21f@yahoo.com>, Mary An Aceveda <acevedamaryanbacarra@gmail.com>, Provincial Information Office <informationkpsm@yahoo.com>, Humphrey Atienza Dolor <humphreydolor@gmail.com>, Rafael Cataquis <rafaelcataquis@gmail.com>, cgorientalmindoro2@yahoo.com, CoastGuardStation Oriental Mindoro <cgsorientalmindoro2@yahoo.com>, JAKE TVNET VIRAY <dyake_575@yahoo.com>, NFA CALAPAN <nfacalapan5200@gmail.com>, Bantay Kapayapaan <203kapayapaanbde@gmail.com>, Nimfa Sumi <nimfa01sumi@gmail.com>, NFA <guinto_jhun@yahoo.com>, ormin-drmdormin@gmail.com, chd4bhems@yahoo.comdoh, pnp@gmail.com, Nilo Nebreja <nilo.nebreja@starliteferries.com>, Yahoo Warning <rmo4bmg@yahoo.com>, CALAPAN MARPSTA4b-02 <marpstacalapan@gmail.com>, Calapan Mindoro <marpstaom403@gmail.com>, maria.aguila@jollibee.com.ph, michael.pintor@jollibee.com.ph, Oriental Mindoro BFP <bfp.minor@yahoo.com>, Popb Orminppo <orminppo.popb.pnp@gmail.com>, John Carlo Malicsi <johncarlo.malicsi@deped.gov.ph>, orminpphrddb@gmail.com, orminpio@gmail.com, DRMD Ormin <drmdormin@gmail.com>, Charlie Coy <victrix_hunters@yahoo.com>, twentythreemico@gmail.com, fullhousetm04@gmail.com, Crezeila Marquez <owwa.orientalmindoro@yahoo.com.ph>, deleonfe22@gmail.com, laurencemaano@gmail.com, rgmartin@mimaropa.doh.gov.ph, Governor Bonz Dolor <govbonz@gmail.com>, Marvin Bejasa <marvin.bejasa@dict.gov.ph>, bantay.raymond@gmail.com, Vinscent Gahol <gaholvinscent@gmail.com>, logistics.orminppo@yahoo.com.ph, vicenticoacdera@gmail.com, boiember@yahoo.com, orientalmindoro@pcso.gov.ph, Weng Ramirez Sanz <rowenasanz@yahoo.com>, YAH00! <ormdo_pias@yahoo.com.ph>, "AFI MILAN, Cenen N." <milan.cn@ayalafoundation.org>, marvinbejasa@dict.gov.ph, Hubbert Christopher Dolor <pamd.hubbertdolor@gmail.com>, ramutemena@gmail.com, Nette Dela Cruz - Dalupan <nette_dalupan@yahoo.com>, genesis_2017@yahoo.com, olamarkanthony15@gmail.com, Jerickson Bunag <untvnewsteam.mindoro@gmail.com>, johnpaulbuyagawan7@gmail.com, sagaysay.js@gmail.com, billylopez678@gmail.com, orientalmindoro@psco.gov.ph, Ofc of Gov Bonz Dolor <go.orientalmindoro@gmail.com>, "Madonna virola" <donna virola@gmail.com>, Catherine Mae Alforo <catherinemae_a@yahoo.com>, PRC Operations Center <opcen@redcross.org.ph>, "Victrixtcp@gmail.com" <victrixtcp@gmail.com>, "Fidel M. AGUILA" <fmaguila@pldt.com.ph>, jradacio@pldt.com.ph, johnlesterngalis@gmail.com, ppcrb_orminppo@yahoo.com, ppcrb_orminppo@yahoo.com.ph, tsp.rpsb4b@gmail.com, NTC MIMAROPA <ntcr4.mimaropa@ntc.gov.ph>, tovielsky@gmail.com, ramb1188@gmail.com, 4B@ltfrb.gov.ph, loumer.bernabe@ltfrb.gov.ph, CRISPINABELEN.LOPEZ@ltfrb.gov.ph, Nico Gonzales <gonzalesn027@gmail.com>, "AFI ALCANTARA, Mark Jason A." <alcantara.ma@ayalafoundation.org>, "troysony19@gmail.com" <troysony19@gmail.com>, naujanmpsopn@gmail.com, falla_kevin@yahoo.com, joeveen05@gmail.com, "polamps.opns@gmail.com" <polamps.opns@gmail.com>, "albert.lozada@greenpeace.org" <albert.lozada@greenpeace.org>, fnovelda@greenpeace.org, lgpuertogalera_mdrmc@yahoo.com, MDRMO PUERTO GALERA <mdrmopuertogalera3@gmail.com>, MDRMO San Teodoro <mdrmosanteodoro@gmail.com>, MDRMO Baco <mdrmbaco@gmail.com>, cdrmo_calapancity@gmail.com, CALAPAN CDRMO <cdrmo.calapancity@yahoo.com>, CDRMO Calapan <cdrmo.calapancity@gmail.com>, Mdr Naujan <mdrnaujan@gmail.com>, MDRMO Victoria <mdrmovictoria2021@gmail.com>, MDRMO SOCORRO <mdrmosocorro@gmail.com>, Philip Cesar Cesar <polaemergencyresponseteam@yahoo.com>, MDRMO OR MDO PINAMALAYAN MARLO ROSALES <mdrmo@pinamalayan.gov.ph>, MDRMO GLORIA <mdrmogloria@yahoo.com.ph>, mdrmobansud@gmail.com, mdrmo bongabong <orminbongmdrmo@yahoo.com>, mdrmoroxas@yahoo.com, MDRMO MANSALAY <mdrmo.lgumansalay@gmail.com>, mdrmu bulalacao <mdrmubulalacao@gmail.com>, landolf.villanueva@rafi.ph, "mfpimemcom@gmail.com" <mfpimemcom@gmail.com>, mepustl@yahoo.com, "cadizsherraeyne@gmail.com" <cadizsherraeyne@gmail.com>, cgsbatangas@yahoo.com, "Marvin L. Macalalad" <MarvinMacalalad@dti.gov.ph>, glofie.ormiroma2017@gmail.com, "annmichelldelacruz@gmail.com" <annmichelldelacruz@gmail.com>, PPDO Planning Division <ppdo.ormin@gmail.com>, dyberd.cdrc@gmail.com, "mc.manalastas@hi.org" <mc.manalastas@hi.org>, "fray.stprc@gmail.com" <fray.stprc@gmail.com>, aimee.mateo@care.org, "Venturajhemma.0715@gmail.com" <venturajhemma.0715@gmail.com>, rhumpintano087@gmail.com, satellite1416@yahoo.com, "rhumpintano087@gmail.com" <rhumpintano087@gmail.com>, jonafrancisco0327@gmail.com, jfrancisco@pcso.gov.ph, Hubbert Christopher Dolor <docpa.dolor@ormindoro.gov.ph>, mindoro.oriental2@redcross.org.ph, heriberto miado@gmail.com, Calapan Cps <calapancpstoc@gmail.com>, daceda4b@gmail.com, aaboboto@neda.gov.ph, mimaropa@neda.gov.ph, "21-53694@g.batstate-u.edu.ph" <21-53694@g.batstate-u.edu.ph>, mkldvno@gmail.com, "caratiquitjayar@gmail.com" <caratiquitjayar@gmail.com>, Provincial Agriculturist Office <opagormindoro@gmail.com>, ORMECO ORMECO

<ormeco_coop@yahoo.com>, mannybelina29@gmail.com, "plegaloffice2022@gmail.com"
<plegaloffice2022@gmail.com>, romnickmanalo99@gmail.com, 761B Victrix <victoryvictrix@gmail.com>,
.404thbmcrrmf4b@gmail.com, "kurtcastillo2002@gmail.com" <kurtcastillo2002@gmail.com>,
penroor.mindoro@denr.gov.ph, penro_orientalmindoro@yahoo.com

Good day!

Please see attached file for your information and reference.

Kindly acknowledge upon receipt.

Thank you and best regards!

RAM JOSEPH D. TEMENA
LDRRMO IV
Operations and Warning Division



Situation Report 8_Habagat Enhanced by Typhoon Egay.xlsx

72K



PROVINCIAL DISASTER RISK REDUCTION AND MANAGEMENT OFFICE

SITUATION REPORT No. 8
July 27, 2023 | 11:30 AM
Effects of Southwest Monsoon enhanced by Typhoon Egay

Actions Taken:

- Activation of Provincial EOC for Oil Spill and Effects of Southwest Monsoon enhanced by Typhoon Egay
- Monitoring of weather updates at the DOST PAGASA website
- Monitoring of weather condition, power interruption, related and untoward incident, status of roads and bridges, status of evacuees and evacuation centers and status of seaports and stranded passengers and rolling cargoes thru SMS/call to Local DRRM Offices and other involved agencies
- Information dissemination through various social media platforms
- Deployment of personnel at Bucayao to Panggalaan Road to assist the stranded motorists and passengers
- Monitoring of major roads and rivers

Action Photos

PROVISION OF ASSISTANCE TO STRANDED MOTORISTS AND PASSENGERS AT BUCAYAO ROAD, CALAPAN CITY

The Provincial Government of Oriental Mindoro (PGOM), through the Provincial Disaster Risk Reduction and Management Office (PDRMO), provided assistance to the stranded passengers and motorists at Bucayao Road, Bucayao, City. The Provincial Engineering Office (PEO), City Government of Calapan, and Department of Public Works and Highways (DPWH) provided dump trucks to transport the stranded passengers across the Bucayao to Panggalaan Road. Moreover, personnel from the Philippine Coast Guard, Philippine National Police, ARESKOM, Calapan City DRRM Office, Naujan DRRM Office and Naujan Engineering Office were also deployed at the flooded area to assist the stranded passengers and motorists.





**PROVINCIAL DISASTER RISK REDUCTION
AND MANAGEMENT OFFICE**



**PREPAREDNESS MEASURES AND EFFECTS OF SOUTHWEST MONSOON ENHANCED BY TYPHOON EGAY
AFFECTED POPULATION**

As of July 27, 2023, 11:30 AM

			NO. OF AFFECTED			NO. OF Ecs		INSIDE EVACUATION CENTERS				OUTSIDE EVACUATION CENTERS				TOTAL SERVED (Current) Inside + Outside				Remarks
PROVINCE	CITY / MUNICIPALITY	BARANGAY	Barangays	FAMILIES	PERSONS	CUM	NOW	FAMILIES		PERSONS		FAMILIES		PERSONS		FAMILIES		PERSONS		
								CUM	NOW	CUM	NOW	CUM	NOW	CUM	NOW	CUM	NOW			
Oriental Mindoro	Bulalacao	Cambunang	1	6	34	1	0	6	0	34	0					6	0	34	0	
Oriental Mindoro	Bulalacao	Nasucob	1	4	19	1	0	4	0	19	0					4	0	19	0	
Oriental Mindoro	Mansalay	Bonbon	1	34	153	1	0					34	0	153	0	34	0	153	0	
Oriental Mindoro	Mansalay	Sta. Brigida	1	16	61	1	0	16	0	61	0					16	0	61	0	
Oriental Mindoro	Mansalay	Villa Celestial	1	5	12	1	0	5	0	12	0					5	0	12	0	
Oriental Mindoro	Baco	Alag	1			1	1	20	20	100	100					20	20	100	100	
Oriental Mindoro	Baco	Buribuli	1			1	1	55	55	275	275					55	55	275	275	
Oriental Mindoro	Baco	Sta. Rosa I	1			1	1	60	60	300	300					60	60	300	300	
Oriental Mindoro	Naagan	Andres Naagan	1	123		1	1	3	4	18	52					3	4	28	32	1 sitio affected
Oriental Mindoro	Naagan	Mercediano	1	123												0	0	0	0	2 sitios affected
Oriental Mindoro	Naagan	Santiago	1	430												0	0	0	0	2 sitios affected
Oriental Mindoro	Naagan	San Santos	1	3												0	0	0	0	2 sitios affected
Oriental Mindoro	Naagan	Marva	1	1	3	1	1	1	1	1	1					1	1	3	3	1 sitio affected
Oriental Mindoro	Naagan	Buhangin	1	38												0	0	0	0	1 sitio affected
Oriental Mindoro	Naagan	Del Pilar	1	1	5	1	1	1	1	5	5					1	1	5	5	1 sitio affected
Oriental Mindoro	Naagan	Tigkan	1	85		1	1	0	0	0	26					0	7	0	26	1 sitio affected
Oriental Mindoro	Naagan	Buribuli	1	115												0	0	0	0	1 sitio affected
Oriental Mindoro	Naagan	San Nicolas	1	5												0	0	0	0	1 sitio affected
Oriental Mindoro	Naagan	Tagliba I	1	14												0	0	0	0	1 sitio affected
Oriental Mindoro	Naagan	Managana	1	10												0	0	0	0	1 sitio affected
Oriental Mindoro	Naagan	Mulawen	1	20		1	1	1	1	8	8					2	2	8	8	1 sitio affected
Oriental Mindoro	Naagan	Arangan	1	50		1	1	8	8	33	33					8	8	33	33	2 sitios affected
Oriental Mindoro	Naagan	Mahatung Parang	1	15	59											0	0	0	0	1 sitio affected
Oriental Mindoro	Calapan	Bucayan	1	17	66	1	1	17	17	66	66					17	17	66	66	
Oriental Mindoro	Calapan	Camarilhan	1	14	15	3	3	4	4	13	13	10	10	23	23	14	14	35	35	2 sitios affected
			25	1178	344	15	10	181	158	878	782	34	0	153	0	215	158	1031	782	

[illegible]

[illegible]

As of July 26, 2023, 11:30 AM

[illegible]

PREPAREDNESS MEASURES AND EFFECTS OF SOUTHWEST MONSOON ENHANCED BY TYPHOON EGAG
STRAINED PASSENGERS, ROLLING CARGOES, VESSELS, MBCAS
As of July 26, 2023, 11:30 AM

As of July 26, 2023, 11:30 AM

[illegible]

As of July 26, 2023, 11:30 AM

[illegible]

As of July 26, 2023, 11:30 AM

As of July 26, 2023, 11:30 AM

[illegible]

As of July 26, 2023, 11:30 AM

[illegible][illegible][illegible]

As of July 26, 2023, 11:30 AM

[illegible]

PREPAREDNESS MEASURES AND EFFECTS OF SOUTHWEST MONSOON ENHANCED BY TYPHOON EGAY CLASS SUSPENSION

As of July 26, 2023, 11:30 AM

[illegible]

As of July 26, 2023, 11:30 AM

[illegible]

As of July 26, 2023, 11:30 AM

[illegible]

As of July 26, 2023, 11:30 AM

As of July 26, 2023, 11:30 AM

[illegible]

