



June 27, 2023

MEMORANDUM

FOR : The Regional Executive Director
DENR MIMAROPA Region

THRU : The OIC, Assistant Regional Director for Technical Services

FROM : The OIC, Provincial Environment and Natural Resources Officer

SUBJECT : **SUBMISSION OF THE REPORT ON THE RE-EVALUATION OF CSC LOTS AND PERFORMANCE OF CERTIFICATE OF STEWARDSHIP CONTRACTS (CSC) HOLDERS IN BARANGAYS CANAT AND BAYUTI, BOAC, MARINDUQUE.**

Respectfully forwarded is the Narrative Report on the Performance Evaluation of Holders of Certificate of Stewardship Contracts (CSCs) located in Barangay Duyay, Boac; Barangay Antipolo, Gasan and Barangay Bagtingon, Buenavista, Marinduque.

Please be informed that this Office has re-evaluated a total of Nine (9) CSC holders wherein, all contract are recommended for cancellation.

For information and record.


IMELDA M. DIAZ



June 27, 2023

MEMORANDUM

FOR : The OIC, Provincial Environment and Natural Resources Officer

FROM : The Chief, Technical Services Division

SUBJECT : **SUBMISSION OF THE REPORT ON THE RE-EVALUATION OF CSC LOTS AND PERFORMANCE OF CERTIFICATE OF STEWARDSHIP CONTRACTS (CSC) HOLDERS IN BARANGAY DUYAY, BOAC, BARANGAY ANTIPOLLO, GASAN AND BAGTINGON, BUENAVISTA, MARINDUQUE.**

Respectfully forwarded is the Narrative Report on the Performance Evaluation of Holders of Certificate of Stewardship Contracts (CSCs) located in Barangay Duyay, Boac, Barangay Antipollo, Gasan and Barangay Bagtingon, Buenavista, Marinduque.

Per re-evaluation conducted by the Team, a total of Nine (9) CSC lots were re-evaluated at the aforementioned barangays as shown on the table below:

BARANGAYS	Municipality	RECOMMENDATION			NO. OF CSC HOLDERS EVALUATED
		Renewal	Cancellation	Re-Evaluation	
1. Duyay	Boac		5		5
2. Antipollo	Gasan		2		2
3. Bagtingon	Buenavista		2		2
TOTAL			9		9

For information, concurrence and indorsement.

ENGR. CYNTHIA E. LOZANO



June 26, 2023

MEMORANDUM

FOR : The OIC, PENR Officer

THRU : The Chief, Technical Services Division (TSD)

FROM : The PENRO CSC Evaluation/Assessment Team

SUBJECT : **NARRATIVE REPORT ON THE RE-EVALUATION OF CSC LOTS AND PERFORMANCE OF CERTIFICATE OF STEWARDSHIP CONTRACTS (CSC) HOLDERS IN BARANGAYS DUYAY, BOAC; ANTIPOLLO, GASAN AND BAGTINGON, BUENAVISTA, MARINDUQUE FOR THE 2ND QUARTER CY 2023**

I. REFERENCE

In compliance with the Work and Financial Plan (WFP) for FY 2023 under the Natural Resources Sustainably Managed, Natural Resources, Enforcement and Regulatory Program (Forest and Forest Resources Use), Item No. 4 Performance Evaluation of CSCs outside CBFMAs (devolved CSCs) including expired, and expiring CSCs, Re-evaluation of CSC, please be informed that the undersigned conducted re-evaluation of performance of CSC holders located in Barangays Canat and Bayuti, Boac, Marinduque.

II. BACKGROUND

Per Work and Financial Plan of PENRO Marinduque for FY 2023, this Office has a target of Nineteen (19) CSC lots recommended for re-evaluation by the Regional Office. This is in accordance with Section 4 of DENR Memorandum Circular No. 21 June 30, 1993 entitled "Revised Procedures on the Conduct of Performance Evaluation of Stewardship Agreement, Cancellation and Compensation of the Holders Thereof". Per record, this Office had already re-evaluated a total of Six (6) CSC lots for the First Quarter CY 2023.

Prior to the CSC re-evaluation, the team coordinated with the concerned Barangay Local Government Units (BLGU) regarding the re-evaluation/assessment of the performance of the Holders of Certificate of Stewardship Contract (CSC) within their administrative jurisdiction.

In addition, the team had also posted a "*Patalastas*" in a conspicuous area in the concerned Barangay Halls with an attached list of CSC holders to be re-evaluated. In addition, the undersigned also coordinated with the CSC holders and/or authorized representatives on the schedule of ground re-evaluation of the CSC areas.

III. FINDINGS/RESULTS:

Hereunder the following are the findings and results of the activity, to wit:

- That the team had coordinated with the concerned Barangay Local Government Units regarding the re-evaluation/assessment of the performance of the Holders of Certificate of Stewardship Contract (CSC) within their administrative jurisdiction;
- Per coordination with the Barangay Officials, the CSC holder target for re-evaluation are either dead or already migrated to other places to live. All available heirs are also not

interested in continuing the contract since they already shift to other sources of living other than the cultivation of crops in the mountain.

- Based on the record these CSC areas were also recommended for cancellation in the 2021 CSC evaluation due to the same reason that the holder or its heirs are not willing to continue the contract.

IV. ISSUES AND CONCERNS:

The following are the common issues and concerns being encountered by the Team during the re-evaluation, to wit:

1. All Certificate of Stewardship Contracts were already expired and need renewal by their authorized parties to legalize occupancy over the ISF lot;
2. Most of the CSC holders are either deceased or old that cannot perform the duties stipulated in the CSC contract. Further, the immediate family members of the CSC holders were not interested anymore to take over the responsibility over the CSC lot;

V. REMARKS AND RECOMMENDATIONS:

1. To issue a cancelation order over the abandoned Certificate of Stewardship Contracts (CSCs) lots to be copy furnished to the concerned Barangay Local Government Units (BLGUs) and PENR Office.
2. To coordinate with the Protected Area Management Office regarding the monitoring of the CSC lots and possible conversion of the tenurial instrument (CSC) to another tenurial instrument based on Protected Area policy, rules and regulation.

Documents attached:


1. Summary Report on Performance Evaluation of CSC Holders;
2. Duly Filled-up CSC Performance Evaluation Sheets;
3. CSC lots Geo-tagged Photos; and
4. CSC GIS/Digitized Sketch/Map;


For information, record and reference.


MICHAEL JOSEPH A. MARANAN
Forest Ranger


RICA QUENNIE D. RADOVAN
Forest Ranger


EDUARDSON N. BUATIS
Forest Protection Officer


FLORANTE G. FANDIALAN JR.
Forest Ranger


TRISTAN JOSHUA O. SAET
Forest Protection Officer


JAKE F. VALENCIA
Forest Protection Officer

Reviewed by:


NANNETTE M. JOVEN
Forester III


Chief, Monitoring and Enforcement Section

Noted by:



ENGR. CYNTHIA L. LOZANO
Chief, Technical Services Division



Geotagged photos during coordination with the Barangay Local Government Unit of Duyay, Boac regarding the re-evaluation of the performance of Holders of Certificate of Stewardship Contract.



Geotagged photos during posting of "Patalastas" regarding the re-evaluation of the performance of Holders of Certificate of Stewardship Contract.

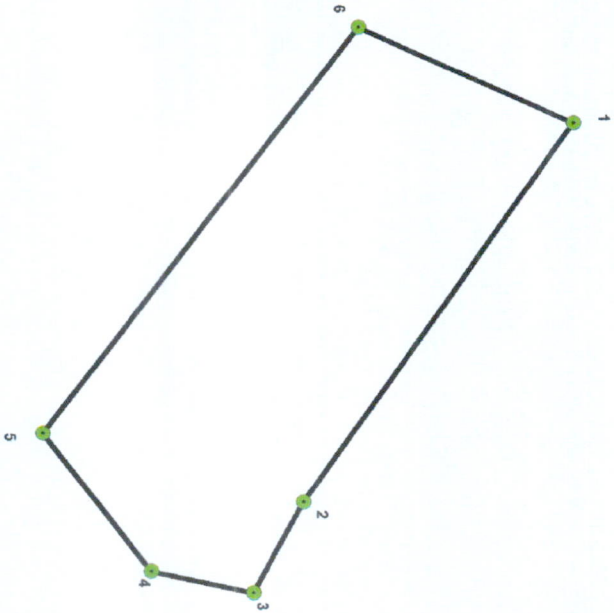


Geotagged photos during coordination with the CSC holders and their representative regarding the re-evaluation of the awarded lots covered with Certificate of Stewardship Contract.

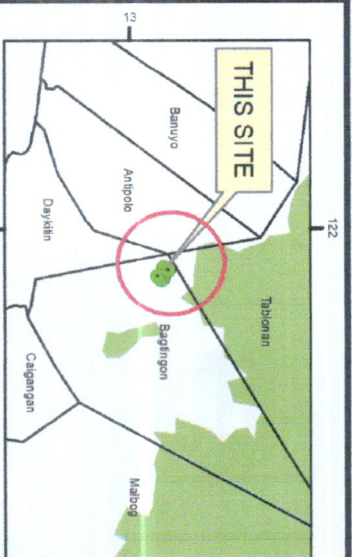
5
2
R

TECHNICAL DESCRIPTION		
CORNER	X	Y
1	383382	1469366
2	383488	1469293
3	383513	1469280
4	383507	1469252
5	383469	1469223
6	383355	1469308

ALIENABLE AND DISPOSABLE LAND



Reference:
LC Map No. 789



CERTIFICATE OF STEWARDSHIP CONTRACT (CSC) NO. 41409595


OF
GREGORIO PELAEZ

LOCATION:

Barangay : Antipolo
Municipality : Gasán
Province : Marinduque

TOTAL AREA = 1,120 Hectares

SCALE : 1:2,000



LEGEND:

- CSC Corner
- CSC Area
- Forest Land Boundary
- River
- Road Network

Republic of the Philippines
DEPARTMENT OF ENVIRONMENT AND NATURAL RESOURCES
PENRO, Marinduque
Capitol Compound, Bangangan, Boac, Marinduque

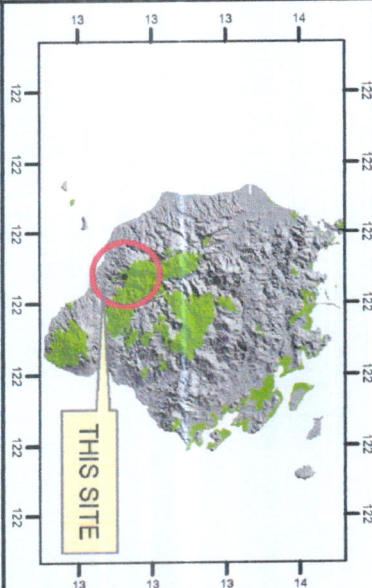
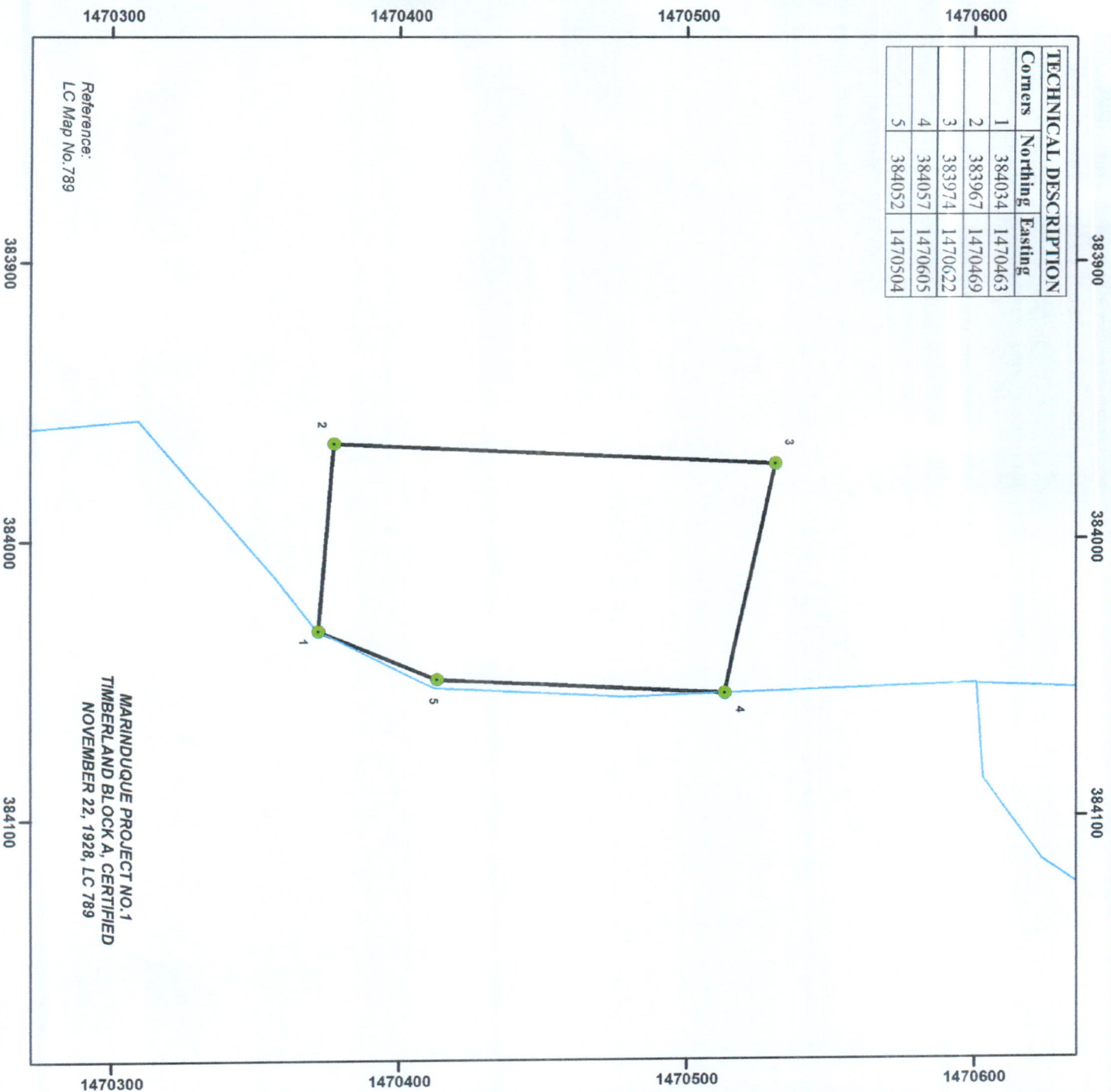
CERTIFICATION

This is to certify that this is true and correct map of the area under
CERTIFICATE OF STEWARDSHIP CONTRACT (CSC) No. 41409595
of GREGORIO MALAPIT as describe hereon.
This map was prepared based on the submitted maps documents
and other references available from this office.

Prepared by: **DON GIBSON MERCADO** June 27, 2023
Forster

Approved by: **IMELDA M. DIAZ** June 27, 2023
OIC-PENRO Office

TECHNICAL DESCRIPTION		
Corners	Northing	Easting
1	384034	1470463
2	383967	1470469
3	383974	1470622
4	384057	1470605
5	384052	1470504



CERTIFICATE OF STEWARDSHIP CONTRACT (CSC) NO. 41411722 OF

VICTORIANO MANGCUCANG

LOCATION:

Barangay : Antipolo
Municipality : Gasan
Province : Marinduque

TOTAL AREA = 1,200 Hectare

SCALE : 1:2,000

Coordinate System : WGS_1984_UTM_Zone 51N
Horizontal Datum : GCS_WGS_1984
Projection : UNIVERSAL TRANSVERSE MERCATOR

LEGEND:

- CSC Corner
- CSC Area
- Forest Land Boundary
- River
- Road Network

Republic of the Philippines
DEPARTMENT OF ENVIRONMENT AND NATURAL RESOURCES
PENRO, Marinduque
Capitol Compound, Bangbangsan, Boac, Marinduque

CERTIFICATION

This is to certify that this is true and correct map of the area under
CERTIFICATE OF STEWARDSHIP CONTRACT (CSC) No. 41411722
of Victoriano Mangcucang as describe hereon.
This map was prepared based on the submitted maps documents
and other references available from this office.

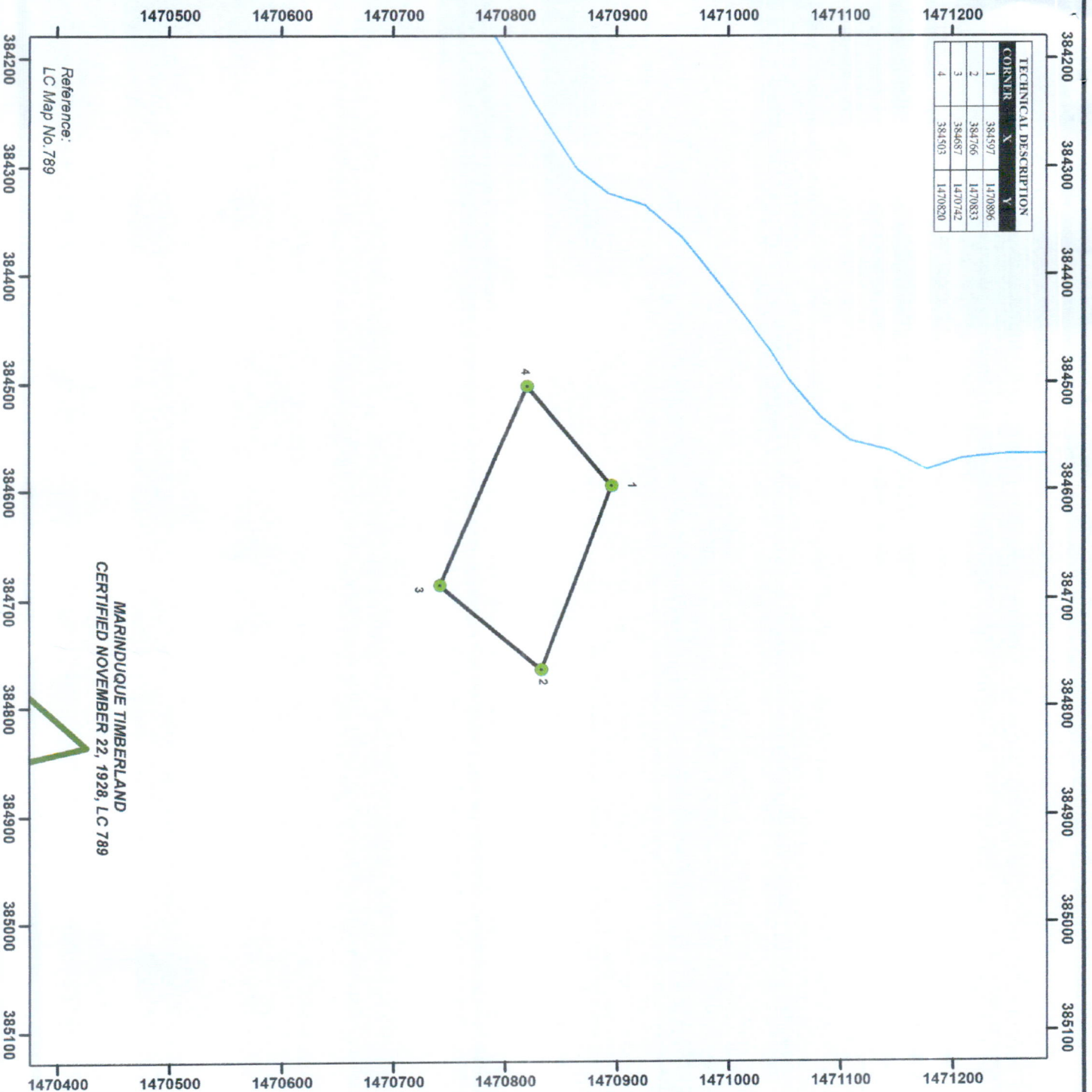
Prepared by: DON GIBSON M. MERCADO September 27, 2021

Forster

Approved by:

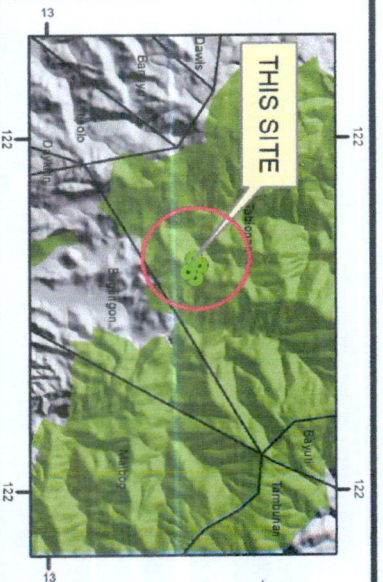
JMELDA M. DIAZ September 27, 2021
OIC-PENRO Office

TECHNICAL DESCRIPTION	
CORNER	X Y
1	384597 1470896
2	384766 1470833
3	384687 1470742
4	384503 1470820



Reference:
LC Map No. 789

MARINDUQUE TIMBERLAND
CERTIFIED NOVEMBER 22, 1928, LC 789



CERTIFICATE OF STEWARDSHIP CONTRACT
(CSC) NO. 41414935


OF
ROMEO VITTO

LOCATION:

Barangay : Baguio
Municipality : Buenavista
Province : Marikina

TOTAL AREA = 2,000 Hectares

SCALE : 1:5,000



Projection: WGS_1984_UTM_Zone_51N
Horizontal Datum: GCS_WGS_1984

LEGEND:

- CSC Corner
- CSC Area
- Forest Land Boundary
- River
- Road Network

Republic of the Philippines
DEPARTMENT OF ENVIRONMENT AND NATURAL RESOURCES
PEWRO, Marikina
Capitol Compound, Bengangang, Gao, Marikina

CERTIFICATION

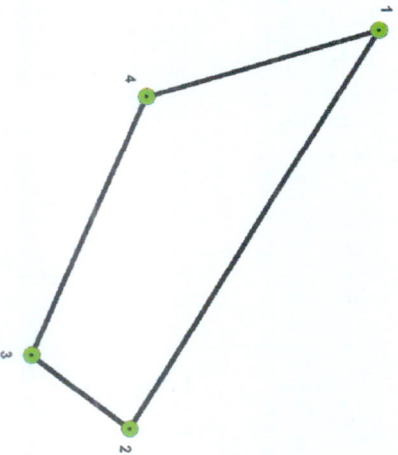
This is to certify that this is true and correct map of the area under
CERTIFICATE OF STEWARDSHIP CONTRACT (CSC) No. 41414935
of ROMEO VITTO as describe hereon.

This map was prepared based on the submitted maps documents
and other references available from this office.

Prepared by: **DON GIBSON MERCADO** June 27, 2023

Approved by: **IMELDA M. DIAZ** June 27, 2023
OIC-PEWR/Office

TECHNICAL DESCRIPTION	
CORNER	X Y
1	385293 1471632
2	385448 1471538
3	385419 1471501
4	385318 1471544



MARINDUQUE TIMBERLAND
CERTIFIED NOVEMBER 22, 1928, LC 789

Reference:
LC Map No. 789



CERTIFICATE OF STEWARDSHIP CONTRACT (CSC) NO. 41414945


OF TEODORO SAPUNGAN

LOCATION:

Barangay : Bagtinson
Municipality : Buenavista
Province : Marinduque

TOTAL AREA = 0.800 Hectares

SCALE : 1:2,807



LEGEND:

- CSC Corner
- CSC Area
- Forest Land Boundary
- River
- Road Network

Republic of the Philippines
DEPARTMENT OF ENVIRONMENT AND NATURAL RESOURCES
PENRO, Marinduque
Capitol Compound, Sampangpangan, Boac, Marinduque

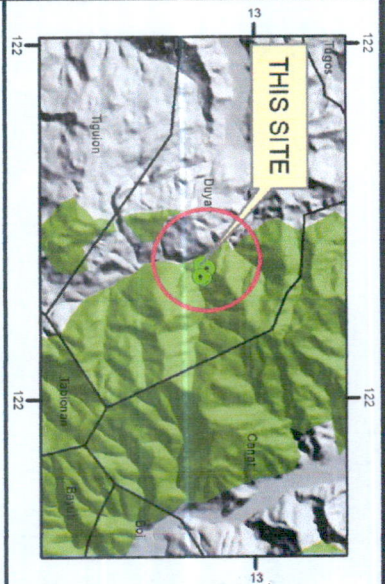
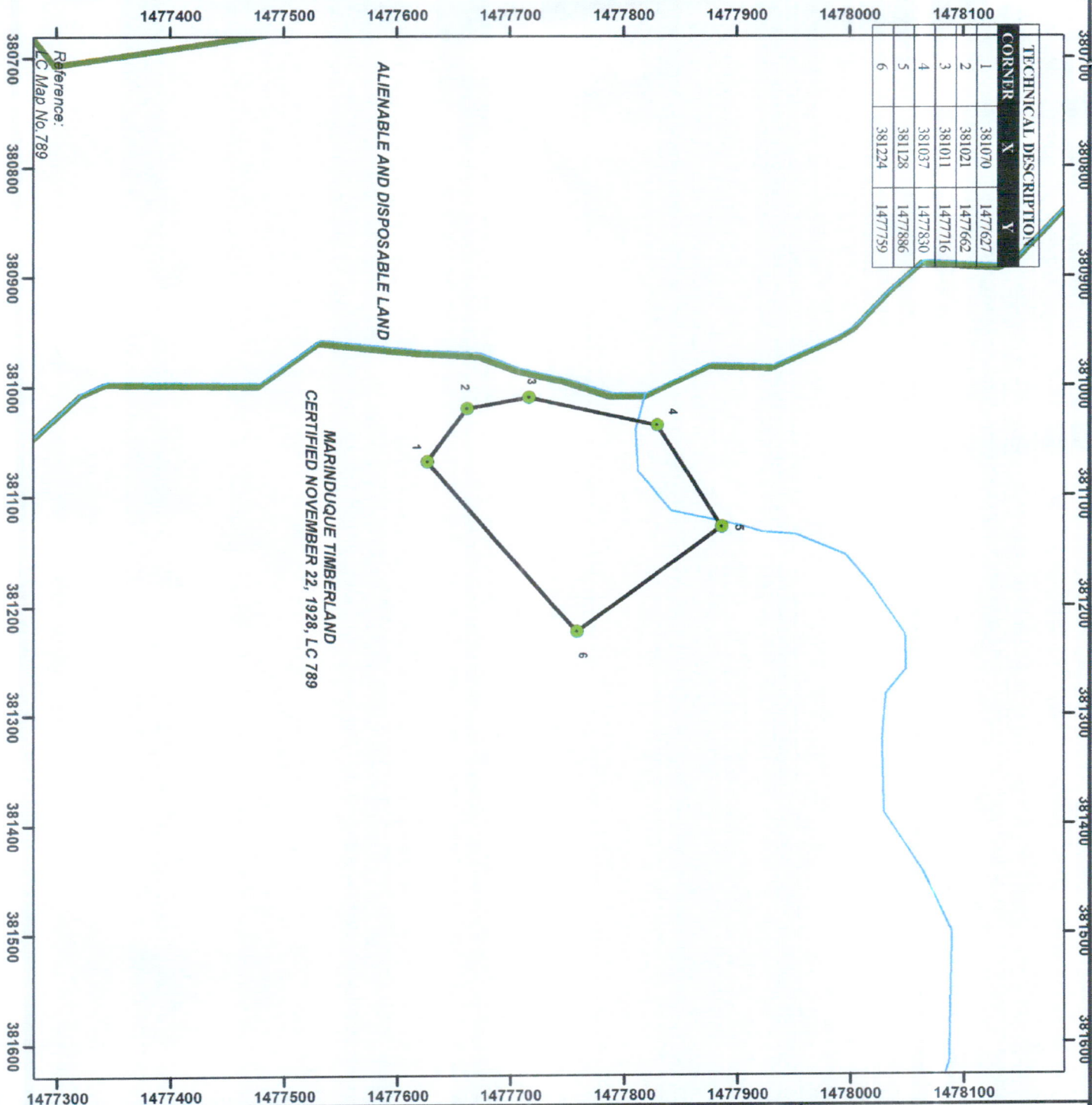
CERTIFICATION

This is to certify that this is true and correct map of the area under
CERTIFICATE OF STEWARDSHIP CONTRACT (CSC) No. 41414945
of TEODORO SAPUNGAN as describe hereon.
This map was prepared based on the submitted maps documents
and other references available from this office.

Prepared by: **DON GIBSON OMERCAADO** June 27, 2023

Approved by: **IMELDA M. DIAZ** June 27, 2023
OTC-PENRO Office

TECHNICAL DESCRIPTION	
CORNER	X Y
1	381070 1477627
2	381021 1477662
3	381011 1477716
4	381037 1477830
5	381128 1477886
6	381224 1477759



CERTIFICATE OF STEWARDSHIP CONTRACT (CSC) NO. 41414978


OF JOVITO MERCENE

LOCATION:

Barangay : Duyay
Municipality : Boac
Province : Marinduque

TOTAL AREA = 3.200 Hectares

SCALE : 1:5,000



LEGEND:

- CSC Corner
- CSC Area
- Forest Land Boundary
- River
- Road Network

Republic of the Philippines
DEPARTMENT OF ENVIRONMENT AND NATURAL RESOURCES
PENRO, Marinduque
Capitol Compound, Bangbangpangan, Boac, Marinduque

CERTIFICATION

This is to certify that this is true and correct map of the area under
CERTIFICATE OF STEWARDSHIP CONTRACT (CSC) No. 41414978
of JOVITO MERCENE as describe hereon.

This map was prepared based on the submitted maps documents
and other references available from this office.

Prepared by: **DON GIBSON D. MERCADO**
Forster

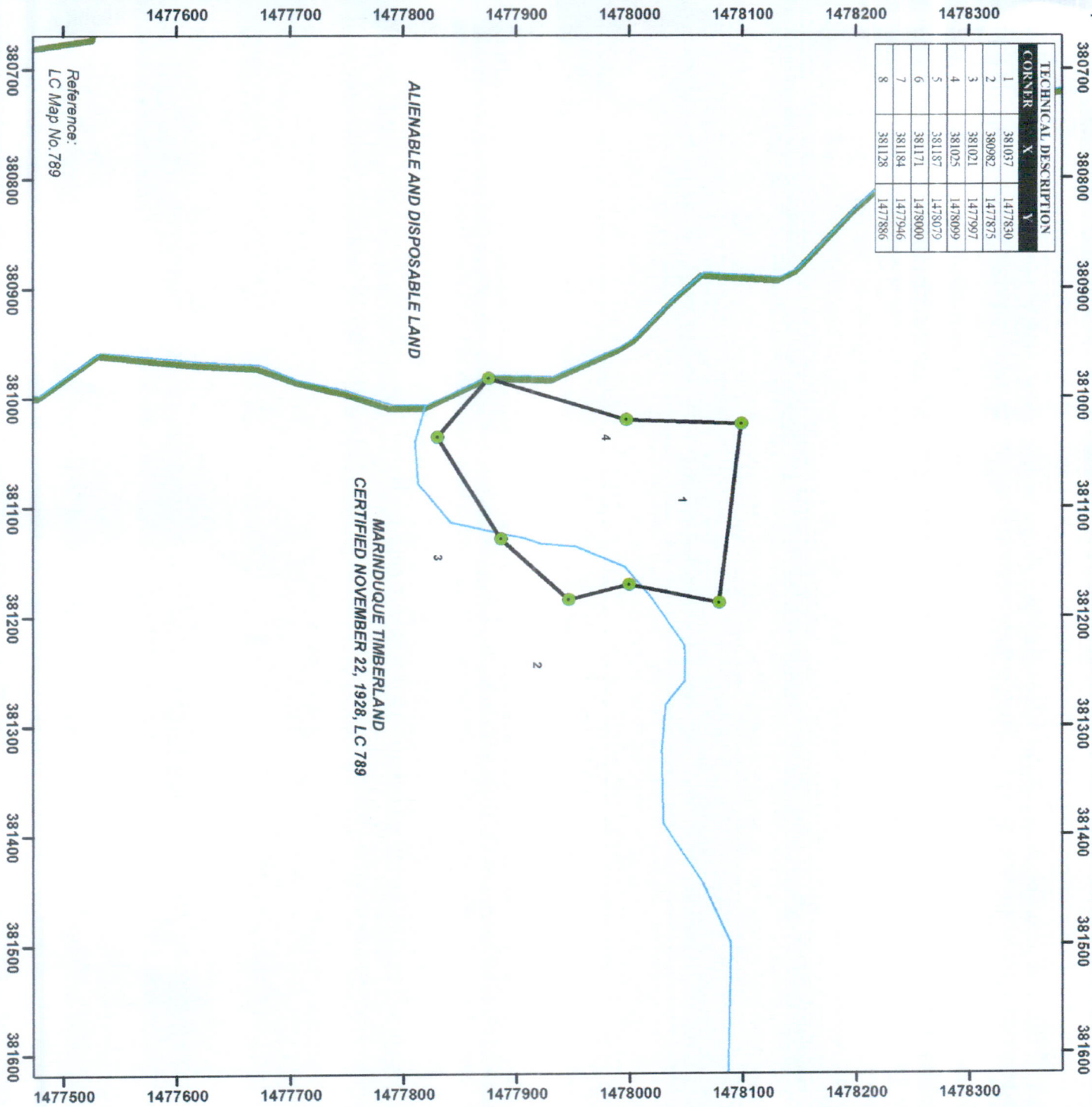
June 27, 2023

Approved by:

IMELDA M. DIAZ
OIC-PENRO/Office

June 27, 2023

TECHNICAL DESCRIPTION	
CORNER	X Y
1	381037 1477830
2	380982 1477875
3	381021 1477997
4	381025 1478099
5	381187 1478079
6	381171 1478000
7	381184 1477946
8	381128 1477886



CERTIFICATE OF STEWARDSHIP CONTRACT (CSC) NO. 41414979


OF AVELINA MERCENE

LOCATION:

Barangay : Duyay
Municipality : Boac
Province : Marinduque

TOTAL AREA=3,600 Hectares

SCALE : 1:5,000



LEGEND:

- CSC Corner
- CSC Area
- Forest Land Boundary
- River
- Road Network

Republic of the Philippines
DEPARTMENT OF ENVIRONMENT AND NATURAL RESOURCES
PENRO, Marinduque
Capitol Compound, Sampangpangan, Boac, Marinduque

CERTIFICATION

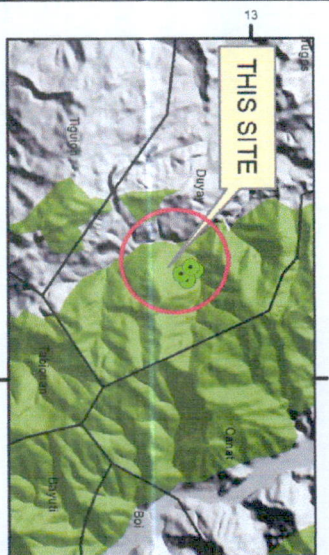
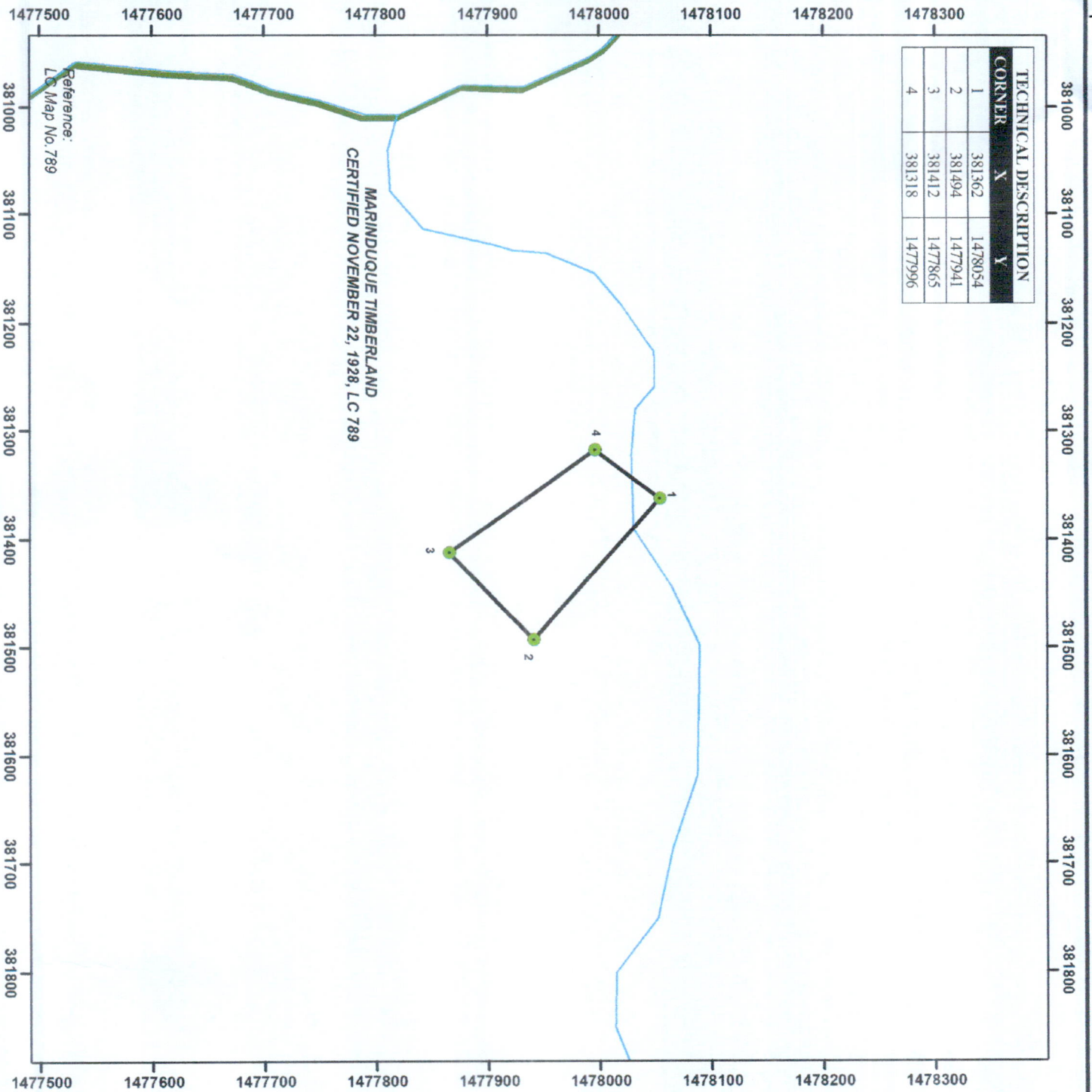
This is to certify that this is true and correct map of the area under
CERTIFICATE OF STEWARDSHIP CONTRACT (CSC) NO. 41414979
of AVELINA MERCENE as describe herein.

This map was prepared based on the submitted maps documents
and other references available from this office.

Prepared by: **DON GIBSON OMERCADO** June 27, 2023
For: **AVELINA MERCENE**

Approved by: **IMELDA M. DIAZ** June 27, 2023
OIC-PENRO Office

TECHNICAL DESCRIPTION	
CORNER	X Y
1	381362 1478054
2	381494 1477941
3	381412 1477865
4	381318 1477996



CERTIFICATE OF STEWARDSHIP CONTRACT (CSC) NO. 41414982


OF BIENVENIDA MERCENE

LOCATION:

Barangay : Duyay
Municipality : Boac
Province : Marinduque

TOTAL AREA = 1.600 Hectares

SCALE : 1:5,000



LEGEND:

- CSC Corner
- CSC Area
- Forest Land Boundary
- River
- Road Network

Republic of the Philippines
DEPARTMENT OF ENVIRONMENT AND NATURAL RESOURCES
PENRO, Marinduque
Capitol Compound, Bangbangpangan, Boac, Marinduque

CERTIFICATION

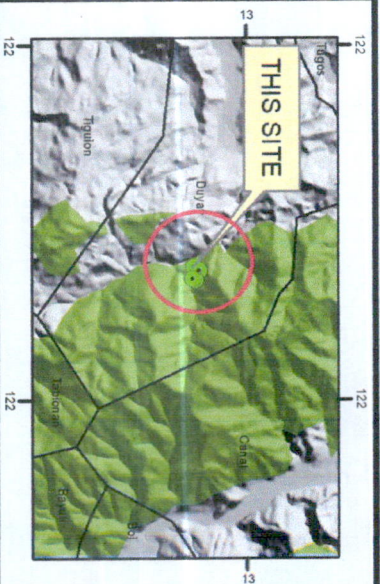
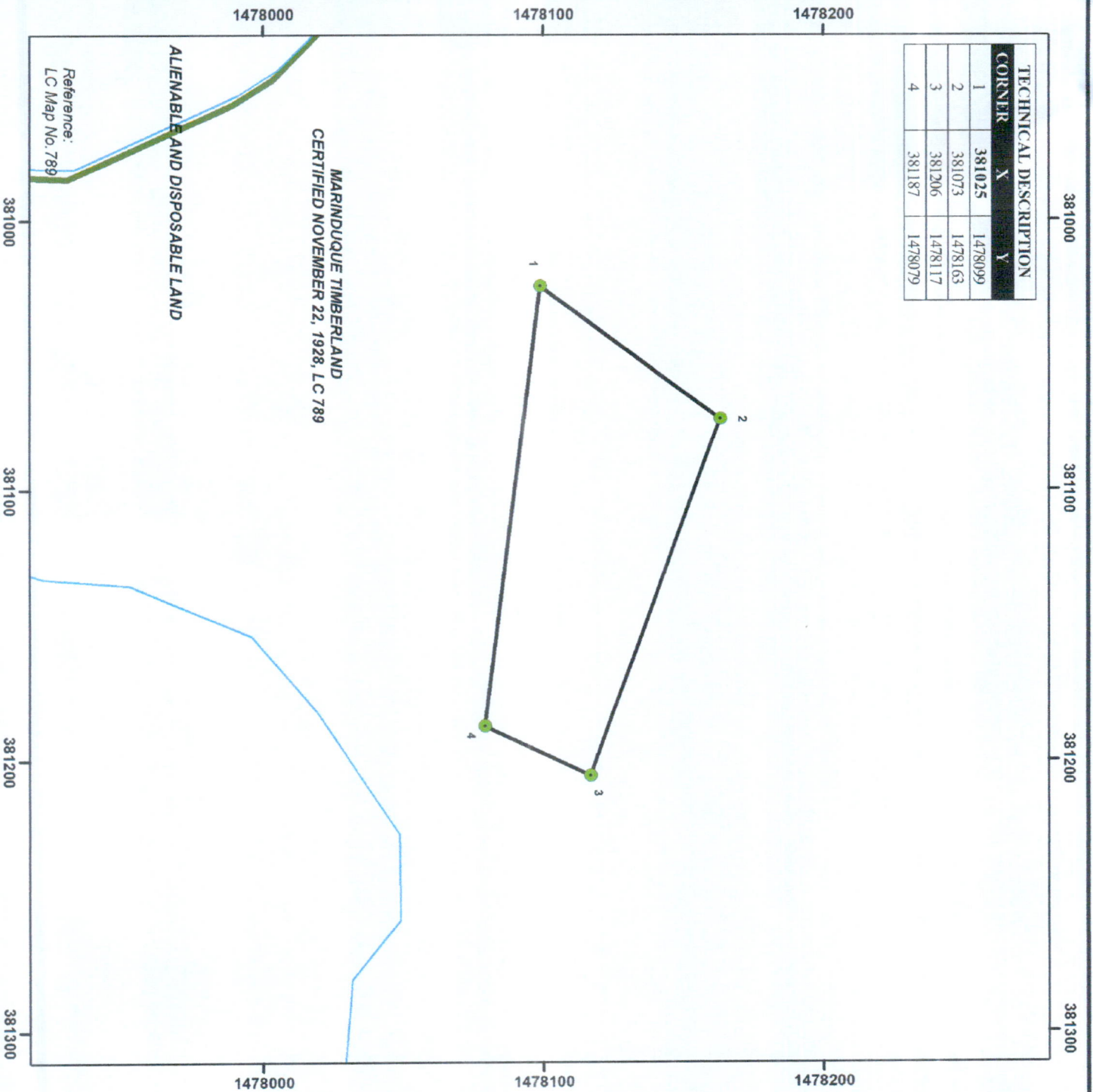
This is to certify that this is true and correct map of the area under
CERTIFICATE OF STEWARDSHIP CONTRACT (CSC) No. 41414982
of BIENVENIDA MERCENE as describe hereon.

This map was prepared based on the submitted maps documents
and other references available from this office.

Prepared by: **DON GIBSON MERCADO** June 27, 2023

Approved by: **IMELDA M. DIAZ** June 27, 2023
OIC-PENRO Office

TECHNICAL DESCRIPTION		
CORNER	X	Y
1	381025	1478099
2	381073	1478163
3	381206	1478117
4	381187	1478079




CERTIFICATE OF STEWARDSHIP CONTRACT (CSC) NO. 41414983 OF ADELINA MERCENE

LOCATION:

Barangay : Duyay
Municipality : Boac
Province : Marinduque

TOTAL AREA= 0.800 Hectares

SCALE : 1:2,000



Projection: WGS_1984_UTM_Zone_51N
Horizontal Datum: GCS_WGS_1984

LEGEND:

- CSC Corner
- CSC Area
- Forest Land Boundary
- River
- Road Network

Republic of the Philippines
DEPARTMENT OF ENVIRONMENT AND NATURAL RESOURCES
PENRO, Marinduque
Capitol Compound, Sanpangasinan, Boac, Marinduque

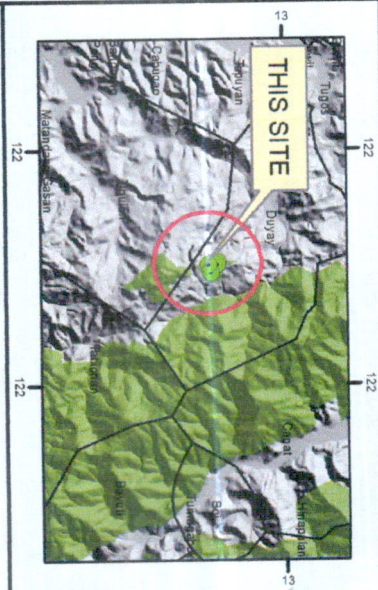
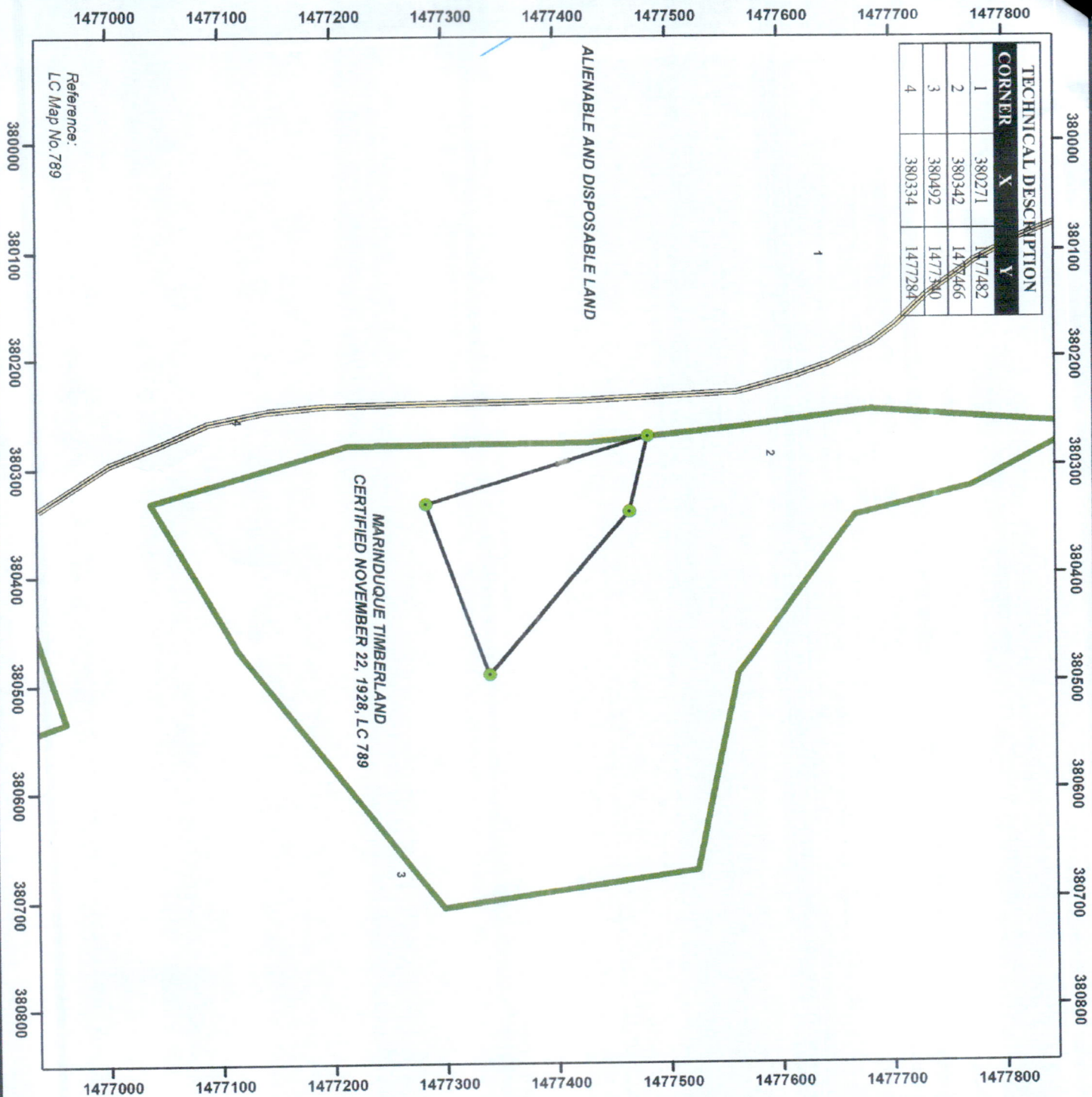
CERTIFICATION

This is to certify that this is true and correct map of the area under
CERTIFICATE OF STEWARDSHIP CONTRACT (CSC) No. 41414983
of ADELINA MERCENE as describe hereon.

This map was prepared based on the submitted maps documents
and other references available from this office.

Prepared by: **DON GIBSON MERCADO** Forester June 27, 2023

Approved by: **EMILDA M. DIAZ** OIC-PENR District Office June 27, 2023




CERTIFICATE OF STEWARDSHIP CONTRACT
(CSC) NO. 41414988
OF
ARSENIO MALAPOTE

LOCATION:

Barangay : Duyay
Municipality : Boac
Province : Marinduque

TOTAL AREA = 2,100 Hectares

SCALE : 1:5,000



LEGEND:

- CSC Corner
- CSC Area
- Forest Land Boundary
- River
- Road Network

Republic of the Philippines
DEPARTMENT OF ENVIRONMENT AND NATURAL RESOURCES
PENRO, Marinduque
Capitol Compound, Bangbangsan, Boac, Marinduque

CERTIFICATION

This is to certify that this is true and correct map of the area under
CERTIFICATE OF STEWARDSHIP CONTRACT (CSC) NO. 41414988
of ARSENIO MALAPOTE as describe herein.
This map was prepared based on the submitted maps documents
and other references available from this office.

Prepared by: **DON GIBSON QUERCADO** June 27, 2023

Approved by: **IMELDA M. DIAZ** June 27, 2023
OC-PENR Office