



# ANNEXES

## ARRDP SUPPORTING DOCUMENTS

*Proposed Amnay River Restoration and Desilting Project (ARRDP) in Sablayan, Occidental Mindoro*

# ANNEX ES-1

## *Signed and Notarized Accountability Statements of the Project Proponent and the EIA Preparers (ARRDP Documents)*

*Proposed Amnay River Restoration and Desilting  
Project (ARRDP) in Sablayan, Occidental Mindoro*

*Prepared and Submitted by:*

**CITY PACIFIC GROUP, INC.**

2nd Flr. V&A Bldg. A. Soriano Highway  
Brgy. Ibayo Silangan, Naic, Cavite

# Sworn Statement of Accountability of EIA Preparers

Amnay River Restoration and Desilting Project

Sablayan, Occidental Mindoro

City Pacific Group, Inc.

## SWORN STATEMENT OF ACCOUNTABILITY OF PREPARERS

This is to certify that all information in this **Environmental Impact Statement (EIS) Report** for the **AMNAY RIVER RESTORATION AND DESILTING PROJECT** are accurate and complete to the best of our knowledge, and that an objective and thorough assessment of the Project was undertaken in accordance with the dictates of professional and reasonable judgment. Should we learn of any information which would make this Environmental Impact Statement (EIS) inaccurate, we shall immediately bring the said information to the attention of the DENR-EMB.

We hereby certify that no DENR-EMB personnel was directly involved in the preparation of this **AMNAY RIVER RESTORATION AND DESILTING PROJECT** other than to provide procedural and technical advice consistent with the guidelines in the DAO 03-30 Revised Procedural Manual.

We hereby bind ourselves jointly and solidarily to answer any penalty that may be imposed arising from any misrepresentation or failure to state material information in this EIS REPORT.

In witness whereof, we hereby set our hands this \_\_\_\_ day of MAY 11 2023 at Imus City, Cavite.

Name	Field of Expertise	Signature
1. Enrico L. Replan	EM/Terrestrial Flora/Team Leader	
2. Judeline C. Dimalibot	Terrestrial Fauna	
3. Krystil Ckaye E. Pardo	Freshwater Ecology	
4. Mark Rezikel M. Soco	Air and Water Quality	
5. Vivian C. Camacho	Marine Ecology	
6. Emmanuel P. Bate	Geology, Geohazards, Soils and Hydrogeology	
7. Marion Michael A. Bacabac	Marine Biology and Coral Reef	
8. John Carlo M. Soco	Hydrology	
9. Florante D. Mendoza	Marine Water Quality	
10. Menche P. Lazarte	Oceanography/Meteorology	
11. Elmer M. Doctor	GIS Mapping/Project Technical	
12. Florante D. Mendoza	Socio Economics	
13. Ann Jenikeil S. Replan	Environmental Risk Assessment	
14. Fritzie Jane P. Salido	Environmental Management/EISR Integration	

SUBSCRIBED AND SWORN TO before me this \_\_\_\_ day of MAY 11 2023, affiants exhibiting their Community Tax Certificate information, as follows:

Name	Community Tax Certificate Information		
	CTC NO./Passport/ID Govt.	Place of Issue	Date of Issue
1. Enrico L. Replan	Passport No. P0715650B	DFA Manila	18 Feb 2019
2. Judeline C. Dimalibot	Passport No. P0630930A	DFA Manila	15 Oct 2016
3. Krystil Ckaye E. Pardo	Passport No. P0802904B	DFA San Pablo	23 Feb 2019
4. Mark Rezikel M. Soco	PH-01-051050458-0	Pasay City	-
5. Emmanuel P. Bate	PRC No. 0000491	PRC Manila	-
6. John Carlo M. Soco	N03-20-005225	LTO Pasay	21 February 2020
7. Marion Michael A. Bacabac	Passport No. P2324176B	DFA Manila	26 June 2019
8. Vivian C. Camacho	Passport No. P3657106B	DFA NCR South	28 October 2019
9. Florante D. Mendoza	CTC 21976927	Malawaan, ROM	23 Feb 2023
10. Menche P. Lazarte	Passport No. P9239799B	DFA Manila	18 March 2022
11. Elmer M. Doctor	Passport No. P7559352A	DFA NCR West	26 June 2018
12. Florante D. Mendoza	Passport No. P6808267B	DFA Angeles	14 May 2021
13. Ann Jenikeil S. Replan	Passport No. P0974996B	DFA Manila	08 March 2019
14. Fritzie Jane P. Salido	Passport No. P9125456B	DFA Manila	08 March 2022

Doc. No. 022  
Page No. 05  
Book No. XII  
Series of 2023

**PETER JOSEPH C. LARA**

Notary Public until December 31, 2024

Attorney's Roll No. 69196

IBP Lifetime Member No. 017581/6-5-17

PTR No. 2169975/01-03-2023/Imus City

MCLE Compliance No. VI-0031413



**CITY PACIFIC GROUP, INC.**

2<sup>nd</sup> Flr. V&A Bldg. A. Soriano Highway  
Brgy. Ibayo Silangan, Naic, Cavite

**ACCOUNTABILITY STATEMENT OF PROJECT PROPONENT**

This is to certify that all information in the submitted **Project Environmental Monitoring and Audit Prioritization Scheme (PEMAPS) Questionnaire** for the **Proposed Amnay River Restoration and Desilting Project (ARRDP)** located at **Barangay Claudio Salgado, Sablayan, Occidental Mindoro** is true, accurate and complete. Should I learn of any information, which makes this inaccurate, I shall bring said information to the Environmental Management Bureau – Region 4B Office.

In witness whereof, I hereby set out my hands this MAY 11 2023 day of 2023  
at Imus City, Cavite.

MELANDRES G. DE SAGUN

CEO

(Name of Authorized Representative of  
CPGI)/Designation

**SUBSCRIBED AND SWORN** to before me this MAY 11 2023 day of  
2023 at Imus City, Cavite. Affiant exhibiting to me  
his/her Passport No. \_\_\_\_\_ issued on \_\_\_\_\_ at  
\_\_\_\_\_.

PETER JOSEPH C. LARA

Notary Public until December 31, 2024

Attorney's Roll No.69196

IBP Lifetime Member No.017581/6-5-17

PTR No.2169975/01-03-2023/Imus City

MCLE Compliance No. VI-0031413

Doc. No. 021  
Page No. 05  
Book No. XII  
Series of 2023





## ANNEX ES-2

### *EIA Scoping and Screening Form*

*Proposed Amnay River Restoration and Desilting Project (ARRDP) in Sablayan, Occidental Mindoro*

*Prepared and Submitted by:*

**CITY PACIFIC GROUP, INC.**

2nd Flr. V&A Bldg. A. Soriano Highway  
Brgy. Ibayo Silangan, Naic, Cavite

**EIS/EPRMP SCOPING AND SCREENING FORM (GENERIC)**  
(For EIS Compliance/ECC)

☐ 1<sup>st</sup> ☐ 2<sup>nd</sup> ☐ 3<sup>rd</sup> \_\_\_\_\_<sup>th</sup> Screening

Date Submitted for Screening: \_\_\_\_\_  
Form of Submission: \_\_\_\_\_ Hard \_\_\_\_\_ Digital

Project Title: **Amnay River Dredging and Desilting Project**  
Project Location: **Sabluyan, Occidental Mindoro**  
Project Proponent **City Pacific Group, Inc.**  
Authorized Representative: **Ms. Mayumie F. Santos**  
Address: **2nd Flr. V&A Bldg. A. Soriano Highway Brgy. Ibayo Silangan Naic, Cavite**

Contact Person:  
Contact No:  
E-mail Address:

EIA Consultant: **FORESTEREPLAN Landscape Consultancy Service**  
Contact Person: **Mr. Enrico L. Replan (President)**  
Address: **L16, B7 Villa Carangal Subd. Brgy. Putho-Tuntungin, Los Baños, Laguna**  
Contact No: **09367435539**  
E-mail Address: **forestereplan.consultancies@gmail.com**

Date of Technical Scoping: **July 05, 2022**  
Venue of Technical Scoping: **Microsoft Teams (Online)**

**Table 1. Checklist of Documentary Requirements**

*Boxes and blanks in the first column are to be filled-up during scoping and the rest, upon submission of EIS/EPRMP for screening*

	Acceptable?		Screening Officers' Remarks
	Yes	No	
Check required EIA Report <sup>1</sup> Environmental Impact Statement (EIS) <i>(include photographs or plates of project site, impact/affected areas and communities and land-use plan showing compatibility of the proposed project)</i>			Required
Proof of Authority over the Project Site <input type="checkbox"/> Approved Dredging Plan from DPWH <input type="checkbox"/> Contract Agreement with the Government (LGUs)			Include computation of quantities and replenishment rate
Accountability Statements of Preparers & Proponent (see Annexes 2-21 & 2-22 of Revised Procedural Manual for DAO 2003-30)			Required *Signed and duly notarized (Proponent and Preparer) & PEMAPS Questionnaire

**ACTION TAKEN:** (Please check to indicate corresponding action taken)

☐ Document accepted; please submit copies

☐ Document not accepted


☐

O.R. # \_\_\_\_\_  
Date \_\_\_\_\_

NOTED BY:

  
**BIANCA CHRISTIANNE I. ROLDAN**  
Screening Officer

**EMB Regional Office**  
Screening Office

  
**EnP, NICOLE YURI V. DORADO**  
OIC, Clearance and Permitting Division  
and concurrent OIC, EIA Section

Date: **July 05, 2022**

<sup>1</sup> Please refer to attached checklist of EIS/EPRMP Contents

**EIS/EPRMP SCOPING AND SCREENING FORM (GENERIC)**  
(For EIS Compliance/ECC)

☐ 1<sup>st</sup> ☐ 2<sup>nd</sup> ☐ 3<sup>rd</sup> \_\_\_\_<sup>th</sup> Screening

**Table 2. EIS/EPRMP Annotated Outline**

Sections / Subsections	Content	Page #	Acceptable?	REMARKS
<b>Executive Summary (maximum of 15 pages)</b>				
Project Fact Sheet	Summary of Project Description based on dredging masterplan			
Process Documentation	Documentation of the process undertaken in the conduct of EIA ( <i>EIA Team, EIA Study Schedule &amp; Area, description of key EIA Methodologies by sector, scoping and Public Participation</i> )			
EIA Summary	<ul style="list-style-type: none"> <li>• Discussion on no project option</li> <li>• Concise integrated discussion on the ecological profile and carrying capacity of the proposed project site</li> <li>• Summary of the Environmental Management Goals and Indicator Limits Water Quality</li> </ul>			
<b>1. Project Description</b> Include as an introduction, basic information about the project and project proponent including the regulatory mandate of the LGU				
1.1 Project Location and Area	a) Map showing sitio, barangay, municipality, province, region boundaries, vicinity, proposed buffers surrounding the area and Primary & secondary impact areas			Indicate nearby sensitive ecosystems in the project area. Marine, and other ecosystems.
	b) Geographic coordinates (shapefile data) of project area (use WGS 84 datum - GPS setting)			Shape file of the project area. WGS-84
	c. Describe the vicinity and the accessibility of the project site/area			
1.2 Development Framework	<ul style="list-style-type: none"> <li>• Cite and focus on the need for the project based on national and regional/local economic development in terms of contribution to sustainable development agenda or current development thrusts.</li> <li>• Describe the justification for the Project with particular reference made to the economic and social benefits, including employment and associate economic development, which the project may provide. The status of the project should be discussed in a regional and national context.</li> </ul>			Why is there a need to dredge the area?
1.3 Alternatives	a) Discuss the consequences of not proceeding with the project or no project option			Include the alternatives of the dredging equipment. Descriptive analysis on why a certain type of dredger was chosen.
1.4 Size, General Water Use and Components	a) Discuss total area and water use			Describe. Lifted from initial perception survey
	b) Maps showing in particular, the location and boundaries of project area and dredging master plan showing areas and proposed buffers.			Indicate in one map or series of maps. Show structures likely to be affected and what will be the mitigation.

**EIS/EPRMP SCOPING AND SCREENING FORM (GENERIC)**  
(For EIS Compliance/ECC)

☐ 1<sup>st</sup> ☐ 2<sup>nd</sup> ☐ 3<sup>rd</sup> \_\_\_\_\_<sup>th</sup> Screening

Sections / Subsections	Content	Page #	Acceptable?	REMARKS
	c) Description of dredging activity, and description of support facilities including dredging equipment (numbers, type and capacity)			Describe from the mouth of the river.  How will the dredging be carried out towards the upstream.  Indicate location of stockpiles. Include location of dredge spoils.
	d) Identification of infrastructure requirements such as power and water supply, if any			Where will the power and water supply be sourced from?
	e) Description waste management system for silt.			
1.5 Schedule of dredging	a) Discussion on dredging activity schedule. b) Include indicative project lifespan			
1.6 General Stages of Development and Activities	Phases to be described in terms identifying specific activities (w/ special attention on those with significant environmental impacts as well as climate change adaptation options relevant to the project and project activities) and corresponding projected implementation timeframes: <ul style="list-style-type: none"> <li>• <b>Dredging Operation</b> (projected period of full operation of various project components) include discussion of various equipment to be used in dredging</li> <li>• <b>Demobilization</b> Dismantling/abandonment of facilities/ equipment and other necessary activities</li> </ul>			Context of the approved dredging plan of the DPWH
1.7 Organization, Management and Manpower	Define and discuss organizational and other institutional mechanisms that will be used to implement and manage the various development activities			Who will be in charge of the community, environmental, and other responsibilities
	Tabulate and discuss the following per phase of site development: <ul style="list-style-type: none"> <li>○ manpower requirements;</li> <li>○ expertise/skills needed;</li> <li>○ nature &amp; estimated number of jobs available for men, women, and indigenous peoples (if sited in IP ancestral land);</li> <li>○ preferred scheme for sourcing locally from host and neighboring LGUs</li> <li>○ projected timeframe for the manpower requirement</li> <li>○ Relationship of the Contractor (Proponent) with the government (Entity who have jurisdiction over the dredging area) (Matrix Form).</li> </ul>			
	Tabulate and discuss projected manpower requirements of dredging operators using the same parameters above.			
1.8 Project Schedule and Cost	Indicative Total Project Investment Cost (Philippine Peso)	-		

**EIS/EPRMP SCOPING AND SCREENING FORM (GENERIC)**  
(For EIS Compliance/ECC)

☐ 1<sup>st</sup> ☐ 2<sup>nd</sup> ☐ 3<sup>rd</sup> \_\_\_\_<sup>th</sup> Screening

	Discuss projected cost: <ul style="list-style-type: none"> <li>In terms of investments             <ul style="list-style-type: none"> <li>support facilities and infrastructure requirements</li> <li>waste management system for silt</li> </ul> </li> </ul>			
--	---	--	--	--

**2. Ecological Profile and Assessment of Impacts of Land Development** (for new projects or existing with expansion in land area)

Sections / Subsections	Content	Page #	Acceptable?	REMARKS
For EIS, the Environmental Management Goals and Indicator Limits as well as the Study Area Coverage in the primary and secondary impact areas ( <i>as determined using the Guidelines in Annex 2-2 of the Revised Procedural Manual (RPM) for DAO 2003-30 or succeeding issuances</i> ) shall be specified for each sector. Climate change projections and disaster risks based on existing natural hazard information shall also be considered. <u>For all maps</u> , include overlays of project area footprint, show sensitive/critical receptors and sampling points for baseline data (indicate geographical coordinates). In conclusion, the residual and cumulative impacts shall be assessed.				
2.1 Study Area Coverage ( <i>indicating primary and secondary impact areas</i> )	Land - Description & Map showing the study area			Include the indirect impact areas
	Water - Description & Map showing the study area coverage vis-à-vis WQMA in the area (if applicable)  <ul style="list-style-type: none"><li>Freshwater and Marine Ecosystem</li></ul>			Include freshwater and marine ecosystem. Observe at what TSS levels can the rice paddies continue to operate. As well as the freshwater and marine ecosystems.  Also include the existing use of the river. Identify the livelihood of the community relying on the river resources.
	People - Description & Map showing the study area ( <i>primary and secondary</i> )			
2.2 Ecoprofile and Assessment of Impacts	The ecoprofile, impact assessment and corresponding approach/method shall be guided by the prescriptions in Table 3.			
<b>3. Carrying Capacity Assessment (Specifically on the SILT/Sediments)</b> The carrying capacity assessment shall consider the environmental management goal, the indicator limits and the results of the carrying capacity analysis				
3.1 Environmental Management Goal and Indicator Limits	Framework, description and listing of environmental management goals and indicator limits for:			
	Land  <ul style="list-style-type: none"><li>Site assessment for the disposal of unacceptable materials or spoils.</li></ul>			Management goal depending on the implementation of the approved dredging permit.
	Water  <ul style="list-style-type: none"><li>Marine and Freshwater</li><li>Irrigation waters</li></ul>			Water quality. Maintain the quality of the coastal waters and irrigation waters.
	People  <ul style="list-style-type: none"><li>Focus on livelihood, accessibility, potential displacement</li></ul>			Will the accessibility to the river be impeded by the

# EIS/EPRMP SCOPING AND SCREENING FORM (GENERIC)

(For EIS Compliance/ECC)

☐ 1<sup>st</sup> ☐ 2<sup>nd</sup> ☐ 3<sup>rd</sup> \_\_\_\_<sup>th</sup> Screening

				project? How will the community access the river throughout the project?
3.2 Carrying Capacity Analysis	Define, describe and quantify the “ <i>maximum allowable limits</i> ” (MAL) for dredging <ul style="list-style-type: none"> <li>Use the available USA-EPA Guidelines for the carrying capacity.</li> </ul>			May use revised R-USLE.
<b>4. Environmental Management Program (EMP)</b>  The EMP shall be limit to most significant impacts per project phase and per environmental component arising from key environmental aspects ( <b>See Annex 2-17 of RPM for DAO 2003-30</b> ) and shall contain items identified in 4.1 to 4.7. Appropriate climate change adaptation and disaster risk reduction measures/options shall likewise be thoroughly discussed.				
<b>4.1 Environmental Plan Framework and Strategic Components including establishment of an Environmental Management System (EMS)</b>				What are the different sections to be affected and the mitigation measures to be implemented
4.2 Impact Management in the design of dredging activity	Description of Environmental Impact Management			Designed by proponent. Identify which impacts may be reversible  Will dredging shelters be made?
4.3 Water Quality Management Program	<ul style="list-style-type: none"> <li>Water Quality Monitoring Plan. TSS, Fecal coliform, Oil and Grease</li> <li>Coastal Resources Management Plan. In context of the project and in coordination with the LGU and NGAs.</li> <li>Irrigation Water. Coordinate with NIA</li> </ul>			

**EIS/EPRMP SCOPING AND SCREENING FORM (GENERIC)**  
(For EIS Compliance/ECC)

☐ 1<sup>st</sup> ☐ 2<sup>nd</sup> ☐ 3<sup>rd</sup> \_\_\_\_\_<sup>th</sup> Screening

Sections / Subsections	Content	Page #	Acceptable?	REMARKS
4.4 Social Impact Management and Development Program	<ul style="list-style-type: none"> <li>Resolution of Conflicting Issuances (if applicable)</li> <li>Compensation Plan for affected stakeholders (<i>framework</i>)</li> <li>Social Development Plan (<i>in the context of the project</i>)</li> <li>Information, Education and Communication Program (IEC)</li> </ul>			<ul style="list-style-type: none"> <li>Are there IPs in the area? If none, CNO from NCIP</li> <li>Are there any residential units in the area?</li> </ul>
4.5 Environmental Risk Management Plan for the river system	<ul style="list-style-type: none"> <li>Safety Management System</li> <li>Emergency Response Plan in case of oil spill</li> <li>Compensation Fund</li> </ul>			<ul style="list-style-type: none"> <li>Both for the workers and the community.</li> <li>Fuel storage. Oil spill contingency plan</li> </ul>
<b>5. Social Development Plan/Framework (SDP) and IEC Framework</b>				
5.1 Social Development Program (SDP)	Community development or livelihood programs/activities, projected beneficiaries, partner institutions, timeframe of implementation as well as source and amount allotted per activity/component ( <b>See Annex 2-18 of RPM for DAO 2003-30</b> )			Issues raised during IEC, public scoping and initial perception survey. And public consultation (once conducted)
5.2 Information and Education Campaign (IEC)	Target sector, key messages, scheme/strategy/methods, Information medium, timelines and frequency, cost ( <b>See Annex 2-19 of RPM for DAO 2003-30</b> )			
<b>6. Environmental Compliance Monitoring</b>				
6.1 Self-Monitoring and Reporting Plan	The monitoring plan shall include the following <ul style="list-style-type: none"> <li>Scheme for the reporting to EMB</li> <li>Scheme for consolidated compliance reporting.</li> <li>Summarized using <b>Annex 2-20 of RPM for DAO 2003-30</b> or succeeding issuances as template, integrating the Environmental Management Indicator limits, <i>Maximum Allowable Limit (MAL)</i>, and <i>Total Maximum Daily Load (TMDL)</i>; <u>It should be based on available standards and water quality criteria (most beneficial use)</u></li> </ul>			
6.2 Environmental Guarantee and Monitoring Fund Commitments	<ul style="list-style-type: none"> <li>Discussion on the necessity of putting up an EGF. If deemed necessary, present a proposed amount of EGF indicating the basis for the estimate (<b>per guidelines in annex 3-6 of RPM for DAO 2003-30</b>). Environmental Liability mechanism for the setting of the amount of EGF to be put up, as well as for disbursement of EGF shall be specified.</li> </ul>			Proponent has to propose and amount. Coordinate with CENRO and PENRO
<b>7. Demobilization/Decommissioning Policy</b>				How will the bunk houses be cleaned up? The potential hotspots?
Statement on Proponent's policies to implement the demobilization plan				
<b>8. Institutional Plan for EMP Implementation</b>				Who are the primary persons responsible in implementing the EMP and EMMOP and those in charge with dealing with the community.
Present the organizational scheme of the proponent including the establishment of an Environment, Health and Safety (EHS) Unit, the line of command and reporting procedures as well as manpower complement and relationships with other operating departments. Also present external Linkages and Financing Arrangements.				

**EIS/EPRMP SCOPING AND SCREENING FORM (GENERIC)**  
(For EIS Compliance/ECC)

☐ 1<sup>st</sup> ☐ 2<sup>nd</sup> ☐ 3<sup>rd</sup> \_\_\_\_\_<sup>th</sup> Screening

**Table 3. Ecological Profiling and Assessment of Impacts of land development** (for new projects or existing with expansion in land area)

During scoping: Unless otherwise specified as agreed during scoping, all items listed below are required. Indicate further instructions (if any)			✓ for completeness during procedural screening; page numbers should be provided upon submission of the EIS		
Projected Impacts	Ecoprofile Parameter	Methodology/Approach	Page	✓	Remarks
<b>1. Land</b>					
<b>1.1 Land Use and Classification of nearby areas including ECA</b>					
<b>2. Water</b>					
<b>2.1 Hydrology/Hydrogeology</b>					
2.1.1 Change in drainage morphology/ Inducement of flooding/ Reduction in stream volumetric flow	Drainage map (also showing local drainage system/infrastructures); historical flooding/drought occurrences, stream flow measurements/estimates; Delineation of watershed /sub-watersheds/ floodplain; and identification of aquifers if any	Identify and assess project impact on the change in drainage morphology/local drainage system and resulting effects of flooding pattern in the project area and surrounding. Include climate projections effects on flooding.  Relate discussions to item 3.1.1			
2.1.2 Change in stream, and depth	Regional hydrogeological map	Identify and assess project impact in terms of change in stream, and depth			Watershed and hydrological map
2.1.3 Depletion of water resources / competition in water use	Current / projected water use (groundwater/surface water) in the area and adjacent areas  Inventory of water supply source including springs and wells (indicate depth of water table) and show location in a map of appropriate scale	Identify and assess project impact on the existing water resources and the resulting competition in the water use using analysis/estimation of water availability. Include discussions taking into consideration the PAGASA medium to long term projections			Will there be a resulting competition with the local stakeholders in terms of water source to be used during dredging?
<b>2.2 Oceanography</b> (applicable to projects with jetty/port and/or subsea structures that will change the bathymetry in the area)					
2.2.1 Change/disruption in circulation pattern due to dredging	<ul style="list-style-type: none"> <li>Provide discussions (Particularly in the mouth of the river)</li> </ul>	Identify and assess project impact on the degree of change/disruption of circulation pattern and the potential for coastal erosion			Will it affect the marine ecosystems and resources?
<b>2.3 Water Quality</b>					
2.3.1 Degradation of groundwater quality*	Physico-Chemical characterization of water : <input type="checkbox"/> pH <input type="checkbox"/> BOD5 <input type="checkbox"/> Oil and grease <input type="checkbox"/> TSS <input type="checkbox"/> Fecal/ total coliform	Identify and assess project impact in terms of degradation of groundwater, coastal surface water and coastal/marine water quality. Use DENR standard methods and procedures for sampling and analysis.			Sampling should be done for both wet and dry season.
2.3.2 Degradation of surface water quality	<input type="checkbox"/> sampling site map				

## EIS/EPRMP SCOPING AND SCREENING FORM (GENERIC)

(For EIS Compliance/ECC)

☐ 1<sup>st</sup> ☐ 2<sup>nd</sup> ☐ 3<sup>rd</sup> \_\_\_\_<sup>th</sup> Screening

2.3.3 degradation of  
coastal/marine water  
quality

**2.4. Freshwater Ecology**

**EIS/EPRMP SCOPING AND SCREENING FORM (GENERIC)**  
(For EIS Compliance/ECC)

☐ 1<sup>st</sup> ☐ 2<sup>nd</sup> ☐ 3<sup>rd</sup> \_\_\_\_\_<sup>th</sup> Screening

During scoping: Unless otherwise specified as agreed during scoping, all items listed below are required. Indicate further instructions (if any)			✓ for completeness during procedural screening; page numbers should be provided upon submission of the EIS		
Projected Impacts	Ecoprofile Parameter	Methodology/Approach	Page	✓	Remarks
2.4.1 Threat to existence and/or loss of species of important local and habitat	<ul style="list-style-type: none"> <li>Summary of endemism / conservation status</li> <li>Abundance of ecologically and economically important species (fishes, benthos, planktons);</li> </ul>	Identify and assess project impact in terms of threats to existence/and or loss of species, abundance frequency and distribution species and include discussions on overall impact to freshwater ecology.			Refer to BMB guidelines. Observe correct writing of scientific names.
2.4.2 Threat to abundance, frequency and distribution of species	<ul style="list-style-type: none"> <li>Presence of pollution indicator species;</li> <li>Sampling site map</li> </ul>	<p>Relate discussions to air and water</p> <p>Show in a map, sampling sites for monitoring purposes based on the most significant threats identified.</p>			
<b>2.5 Marine Ecology</b> (applicable if project involves activities, discharges and structure in marine waters)					
2.5.1 Threat to existence and/or loss of important local species and habitat	<ul style="list-style-type: none"> <li>Abundance/densities/distribution of ecologically and economically important species (mangroves, fishes, benthos, planktons, coral reefs, algae, seaweeds, sea grasses);</li> </ul>	<p>Based on reliable secondary data for baseline parameters, identify and assess project impact in terms of threats to existence, loss of important local species, threat to abundance, frequency and distribution and include discussions on overall impact to marine ecology. Relate discussions to air, water and oceanography.</p> <p><i>In the absence of reliable secondary data, use quadrat, transect, line intercept, spot dive, manta tow, marine resource characterization (e.g. municipal and commercial fisheries data) for baseline gathering.</i></p>			
2.5.2 Threat to abundance, frequency and distribution					
<b>3. Air</b>					
<b>3.1 Noise</b>					
3.1.2 Increase in ambient noise level	<p>Characterization of ambient noise level</p> <p>Sampling site map</p>				<p>Nearest community to be affected by the dredging.</p> <p>Settlement map.</p>
<b>4. People</b>					
4.1 In-migration proliferation of informal settlers	<p>Demographic data of impact area:</p> <ul style="list-style-type: none"> <li>- Number of households and household size</li> <li>- Land area,</li> <li>- Population,</li> <li>- Population density /growth</li> <li>- gender and age profile,</li> <li>- literacy rate, profile of educational attainment.</li> </ul>	Identify and assess project impacts on demography of affected communities. Use assessment in the formulation of SDP/IEC			Economic profile lift from LGU
		Identify and assess project impact due to in-migration patterns including proliferation of informal settlers			<p>Settlement map.</p> <p>Livelihood of the people with respect to the river.</p> <p>Discuss Positive/beneficial impacts of the project to the community.</p>

**EIS/EPRMP SCOPING AND SCREENING FORM (GENERIC)**  
(For EIS Compliance/ECC)

☐ 1<sup>st</sup> ☐ 2<sup>nd</sup> ☐ 3<sup>rd</sup> \_\_\_\_\_<sup>th</sup> Screening

During scoping: Unless otherwise specified as agreed during scoping, all items listed below are required. Indicate further instructions (if any)			✓ for completeness during procedural screening; page numbers should be provided upon submission of the EIS		
Projected Impacts	Ecoprofile Parameter	Methodology/Approach	Page	✓	Remarks
4.2 Threat to delivery of basic services /resource competition	Availability of public services in terms of: Water supply  statistical data / information related to public services: - Crime rate	Identify and assess project impact in terms of threats to delivery of basic services including potential for resource competition in the area including effects of in-migration			
4.3 Threat to public health and safety	Availability of public services in terms of: health resources (Government and Private)  Statistical data / information related to public services: • Morbidity and mortality rates (infants and adults - 5-year trend). Barangay/LGU level • Common diseases in the area including endemic diseases; • Protocol on how to control the spread of the Covid19.  Environmental Health and Sanitation Profile	Identify and assess specific threats to public health and safety			
4.4 Generation of Local Benefits from the project (Highlight)  Enhancement of employment and livelihood opportunities  Increased business opportunities and associated economic activities  Increased revenue of LGUs	Socioeconomic data: • Main sources of Income • Employment rate/ profile • sources of livelihood • commercial establishments and activities • banking and financial institutions	Identify and assess local benefits of the project in terms of enhancement of employment and livelihood opportunities, increased business opportunities and associated economic activities and increased revenue of LGU			
4.5 Traffic congestion	Road network/ systems Existing Transportation/traffic situation	Identify and assess project impact on the traffic situation in the area including congestion based on existing capacity of road system			Indicate that no local roads will be used

**Table 4. Carrying Capacity Assessment**



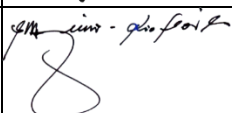

**Silt/Sediment Management** (maximum silt/Sediments to be dredged per day) – Lift from the approved dredging permit or from the application submitted to DPWH. (Discuss)

**EIS/EPRMP SCOPING AND SCREENING FORM (GENERIC)**  
(For EIS Compliance/ECC)

☐ 1<sup>st</sup> ☐ 2<sup>nd</sup> ☐ 3<sup>rd</sup> \_\_\_\_<sup>th</sup> Screening




**Table 5. Environmental Risk Assessment to be included in the EIS/EPRMP**

<i>During Scoping: Check appropriate boxes. Indicate further instructions (if any)</i>			<i>Procedural Screening</i> <input type="checkbox"/>		
Level of Coverage & Type of Risks	CONTENTS OF ERA AS PART OF EIS/EPRMP <i>For the identified safety risks in column 1</i>	Remarks/ Specific Scoping Instruction/s	Page	I	Remarks
Safety Risks Type:  ✓ Release of toxic substances (oil spill)	<input type="checkbox"/> Description of conditions, events and circumstances which could be significant in bringing about identified safety risks  <input type="checkbox"/> Description & assessment of the possible accident scenarios posing risk to the environment  <input type="checkbox"/> Description of the hazards, both immediate (acute effects) and delayed (chronic effects) for man and the environment posed by the release of toxic substance, as applicable  <input type="checkbox"/> The safety policy and emergency preparedness guidelines consistent with the regulatory requirements. Emergency Preparedness should also consider natural hazards to the infrastructures and facilities.  <input type="checkbox"/> Prevention of the occupational hazards and Traffic Risks (Land and Water)				

Noted By:	Signature
<b>Review Committee Members</b>	
1. Engr. Jose Reynato Morente (RevCom Chair)	
2. Maria Lourdes Q. Moreno, Ph.D (Chief,CZFERD)	
3. Engr. Buena Fe A. Rioflorido (Review Team)	
4. Engr. Nunilon R. Taguilig (Chief AWMS)	
5. Engr. Pablito M. Estorque, Jr.	
<b>Resource Persons:</b>	

**EIS/EPRMP SCOPING AND SCREENING FORM (GENERIC)**  
(For EIS Compliance/ECC)

☐ 1<sup>st</sup> ☐ 2<sup>nd</sup> ☐ 3<sup>rd</sup> \_\_\_\_\_<sup>th</sup> Screening

1. Edwin M. Mojares, Ph.D (OIC, MGB MIMAROPA)	
2. Lormelyn E. Claudio, Ces0 IV (Regional Executive Director, DENR MIMAROPA)	
3. Maximo C. Landrito (OIC, Assistant Regional Director for Technical Services, DENR MIMAROPA)	
4. Lino Dimapilis (Chief, DENR Enforcement Division)	
5. Ernesto E. Tañada (PENRO, Occidental Mindoro)	
<b>EMB Representatives:</b>	
1. EnP. John Junico Udal	
2. Bianca Christianne Roldan	
3. For. Oliver C Barrientos	
<b>Project Proponent:</b>	
1. Mayumie F. Santos	
2. Marites C. Broas	
3. Florante D. Mendoza	
4. Jocelyn Feliciano	
5. Clark S. Zapata	
<b>EIA Preparers:</b>	
1. Enrico L. Replan	
2. Ann Jenikeil S. Replan	
3. Krystil Ckaye Pardo	
4. Mark Rezikel M. Soco	
5. Capt. Elmer Medina-Doctor	
6. Kym Yves M. Soco	
7. Vivian Camacho	
8. Manny Bate	



# ANNEX ES-3

## IEC Documents

*Proposed Amnay River Restoration and Desilting Project (ARRDP) in Sablayan, Occidental Mindoro*

*Prepared and Submitted by:*

**CITY PACIFIC GROUP, INC.**

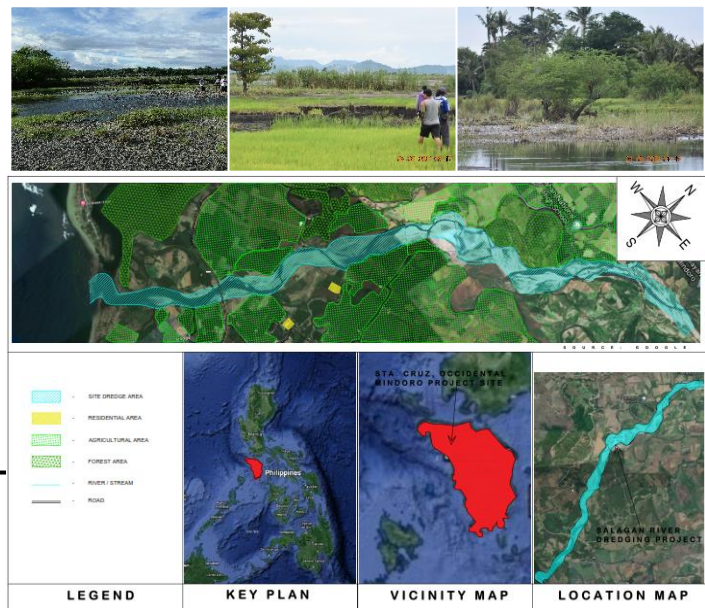
2nd Flr. V&A Bldg. A. Soriano Highway  
Brgy. Ibayo Silangan, Naic, Cavite



# 2021

## Amnay River Restoration and Desilting Project Sablayan, Occidental Mindoro

### IEC DOCUMENTS (PROJECT IEC)



Technical PD Report of:

### **CITY PACIFIC GROUP, INC.**

2<sup>nd</sup> Flr. V&A Bldg. A. Soriano Highway  
Brgy. Ibayo Silangan, Naic, Cavite  
Email: [citypacificgroup@gmail.com](mailto:citypacificgroup@gmail.com)



## Table of Contents

<b>1. Introduction</b>	3
<b>2. Project Description</b>	4
<b>2.1 Project Rationale</b>	5
<b>2.2 Project Alternatives</b>	5
2.2.1 Site and Technology Selection	5
2.2.2 Siting	5
2.2.3 Technology and Design	6
2.2.4 No Project Option	6
<b>2.3 Project Components</b>	7
<b>2.4 Project Location and Area</b>	8
<b>2.5 Project Proponent</b>	9
<b>2.6 Projected Timeframe of the Project Phases</b>	10
<b>2.7 Preliminarily Identified Environmental Impacts and Enhancement Measures</b>	13
<b>3. Information, Education and Communication (IEC) Campaigns and Consultation Meetings</b>	15
<b>3. Results of Perception Survey</b>	19
<b>4.1 Respondents' Profile</b>	Error! Bookmark not defined.
<b>4.2 Project Awareness</b>	Error! Bookmark not defined.
<b>4.2.1 Benchmark Awareness/Knowledge</b>	Error! Bookmark not defined.
<b>4.2.2 Project Knowledge</b>	Error! Bookmark not defined.
<b>4.2.1 Sources of Information on the CPGI Project</b>	Error! Bookmark not defined.
<b>Appendix A IEC documentation</b>	20
A-1 IEC and Project Communications, Invitation letters, Letter of Support	20
A-2 IEC PowerPoint presentation	20
A-3 Project poster	20
A-4 Issue-Response table, photo documentation and attendance sheet	20
<b>Appendix B Perception survey documentation</b>	Error! Bookmark not defined.
<b>B-1 Perception survey questionnaire</b>	Error! Bookmark not defined.
<b>B-2 Photo documentation</b>	Error! Bookmark not defined.
<b>B-3 Basic Profile of Respondents</b>	Error! Bookmark not defined.
<b>B-2 Photo documentation</b>	Error! Bookmark not defined.
<b>B-3 Basic Profile of Respondents</b>	Error! Bookmark not defined.
<b>Appendix C Proposed list of invitees for the public scoping</b>	Error! Bookmark not defined.

## 1. Introduction

The River Dredging Zone identified for Amnay River is focused on main active channel starting from the mouth of the river towards Amnay Bridge in Calintaan, Occidental Mindoro. Focus mainly on the areas where erosion of the river banks is dominant, areas with heavily siltation with adjacent community affected, and sediment accretion areas that have elevations almost with same level of river terraces. Dredging along the main active channel of Amnay river increase the surface water volume capacity and decreasing the overflow of surface water towards the multiple distributary streams and the nearby adjacent communities that are susceptible to marine flooding.

The primary objective of this project is to remove sand and gravel from the lower Amnay River Channel to restore the carrying capacity of the river. The dredging project aims to increase the flow capacity of the main channel of Amnay River, improve the local drainage of adjacent communities and prevent bank erosion/collapse. The project is deemed urgent and necessary due to the increasing occurrences of overflows of Amnay River. The adjacent areas of the proposed dredging project are classified as with high flood susceptibility per the Mines and Geosciences Bureau (MGB). In so doing, the secondary projects purpose is to preserve the stability of the existing infrastructures along the Amnay River such as the Amnay Bridge and river dikes established for flood control and assist in sustained provision of flood control services. CPGI is applying for an environmental Compliance Certificate (ECC) with the Department of Environmental and Natural Resources Environmental Management Bureau (DENR-EMB) for the Project, and has commissioned FORESTEREPLAN.

(FORESTEREPLAN) to conduct the Environmental Impact Assessment (EIA) and prepare the Environmental Impact Statement (EIS) as part of the ECC application. This Project Description for Scoping (PDS) is being submitted to the DENR-EMB Central Office as a prerequisite requirement for the conduct of Public Scoping for the Project, as part of the requirements of DENR Administrative Order (DAO) 2017-15 (Guidelines on Public Participation under the Philippine Environmental Impact Statement (EIS) System). The PDS consists of the following documents:

- Project description (**Section 2.0**);
- Proof of conduct of IEC (**Section 3.0 and Appendix A**);
- Initial perception survey results (**Section 4.0 and Appendix B**);
- Proposed list of invitees for the public scoping (**Appendix C**);
- Draft invitation letter and IEC materials in preparation for the public scoping (**Appendix D and E**); and
- Draft presentation of the project during public scoping (Appendix F).

## 2. Project Description

CPGI is proposing to improve and rehabilitate the current condition of Amnay River. The primary objective of this project is to remove sand and gravel from the lower Amnay River Channel to restore the carrying capacity of the river. The dredging project aims to increase the flow capacity of the main channel of Amnay River, improve the local drainage of adjacent communities and prevent bank erosion/collapse. The project is deemed urgent and necessary due to the increasing occurrences of overflows of Amnay River.

**Table 1** Basic Project Information.

<b>Name of Project</b>	Amnay River Dredging and Desilting Project
<b>Location</b>	Sablayan, Occidental Mindoro
<b>Nature of Project (Based on EMB-MC 2014-005)</b>	Extraction of Non Metallic Minerals such as A. Extraction of Sand and Gravel (including stone and dredging with with/intended for recovery/use of materials)
<b>Size/Scale</b>	<i>Dredging</i> Cutter suction dredging sand from settling/catchment basin at a maintained 120m x 120m x 10m operating area; Dredging/Desilting of 14,000 l.m. water channel of Amnay River 1.8-km x 3-km Offshore Area for Navigational Channel/Space
<b>Land Area</b>	Pilot Channel dredging area 503.322 hectares;  40m x 2m from pilot channel to settling basin;  Estimated Extractable Area 509.322 hectares from river mouth up to 14.0 km upstream
<b>Project Proponent</b>	CITY PACIFIC GROUP, INC. (CPGI)
<b>Proponent Representative</b>	MS. MAYUMIE F. SANTOS 2nd Flr. V&A Bldg. A. Soriano Highway Brgy. Ibayo Silangan Naic, Cavite +63950-041-2017 <a href="mailto:direplan.enrico@gmail.com">direplan.enrico@gmail.com</a>
<b>EIS Preparer</b>	FORESTEREPLAN Landscape Consultancy Service
<b>Company Representative</b>	ENRICO L. REPLAN President L16, B7 Villa Carangal Subd. Brgy. Putho-Tuntungin, Los Banos, Laguna +63936 743 5539 <a href="mailto:forestereplan.consultancies@gmail.com">forestereplan.consultancies@gmail.com</a>

The project is targeted to increase the flood control conveyance capacity of the Amnay River, resulting in the reduction of the flood inundation area and flood susceptibility of adjoining areas in the Municipality of Sablayan. The primary objective of this project is to remove sand and gravel from the lower Amnay River Channel to restore the carrying capacity of the river. The dredging project aims:

- ## 2.2 Project Alternatives

### 2.2.2 Siting

On the other hand, no alternative sites were considered since the selected site needs immediate environmental enhancement, mitigation, and correction to avoid further damage from flooding and other hazards that involves the river (e.g., occurrence and incidence of massive flooding, siltation). However, the above-mentioned primary indicators were considered and taken into account to minimize the environmental and social impacts of the project. Data regarding the other source of resource materials are not yet obtainable. If the proposed dredging and desilting project will not push through, the surrounding communities of the Amnay River are continually exposed and at the forefront in flooding risks affecting their health, lives, livelihood, welfare, properties and safety. This further affects the local and municipal economy of the area as flood hazards will deject ventures of businesses and other employment prospects in the area.

### 2.2.3 Technology and Design

Project planning pre-operation and preparation phase will include the following activities which are not expected to generate severe environmental impacts. There are a lot of dredgers that can be used for Reclamation project. Among them are the Typical Cutter Suction Dredger (TCSD), Trailer Hopper Suction Dredger (TSHD), Cutter-suction dredger, Auger suction, Bucket chain, Grab dredger, Backhoe dredger, Pneumatic dredger, and many others. The TCSD classified as a hydraulic machinery can work in both protected and unprotected waters and has the advantage of being self-propelled which means they can move themselves and cause minimum disruption to dredging and desilting vessel traffic. They are unique in a sense that they use their self-propulsion during dredging process of sediment from a borrow area and transport the dredged material to the reclamation site.

Compared to the use of the other dredging equipment that may generate larger quantity of suspended sediments, the TCSD can only create and produced limited level of sediments and turbidity. This occurs when loading of the side boats take place with an overflow of excess water containing fine particles. This can however be overcome by reducing the overflow of water in the hoppers or by recycling part of the overflow.

With these, CPGI decided to employ careful dredging method by using Typical Cutter Suction Dredger (TCSD) to collect the sediments in the riverbed such as mud, sand, and gravel. The use of silt curtains and retention means at the dredging and desilting site shall also be implemented to reduce further turbidity. On the other hand, there were other options such as Anti-sedimentation infrastructures, sediment projections, and other dredging alternatives.

### 2.2.4 No Project Option

No other alternatives were considered other than dredging and desilting approach as an enhancement and flood control measures for the area of concern. As technically define, dredging and desilting is a type of underwater and subsurface (underneath water level) excavation of sediment for various environmental enhancements including: environmental enhancement of river, ecology, remediation, flood protection, drainage improvements and navigable purposes. Dredging is a beneficial process that can be applied to the environment as it will remove and declog or clear sediments thereby improving water quality and flow and aid in the restoration of the health of aquatic ecosystems/river ecology. Dredging, on the other hand, can also provide sands and gravels for construction and reclamation projects. The dredging of Amnay river ensures clear passage through its river channel and further reduces flooding risk in the surrounding areas. The dredging and desilting of Amnay River will improve the drainage of rainfall and upland water sources, minimizing flood damages consequently improving the quality of life, capacity and flow in the surrounding communities of the river.

## 2.3 Project Components

The various components of the Project include:

1. Buffer zone within the river beds totaling 48.35 hectares, intended for protection of government infrastructure where no dating operation shall be undertaken. Central pilot channel and trading be seen along the river totaling of 557.627 hectares wherein the dredging shall be confined
2. Bridge and dikes protection measures
3. Material Stockpile
4. Marine anchorage area; and
5. Cost recovery through sales of dredge materials subject to appropriate government registration regulation government regulations.

The project area of 509.322 hectares has broken into:

1. Buffer Zone 48.35 hectares
2. Pilot Channel dredging area 503.322 hectares.
3. Dredging Basis of 150 m x 10 m depth (2.25 hectares);
4. Estimated Extractable Area 509.322 hectares from river mouth up to 14.5 km upstream.

The indicative locations of the project components are shown in **Figure 1** while **Table 2** presents the overview of the major project components. Details about each component are further discussed in the succeeding sections.

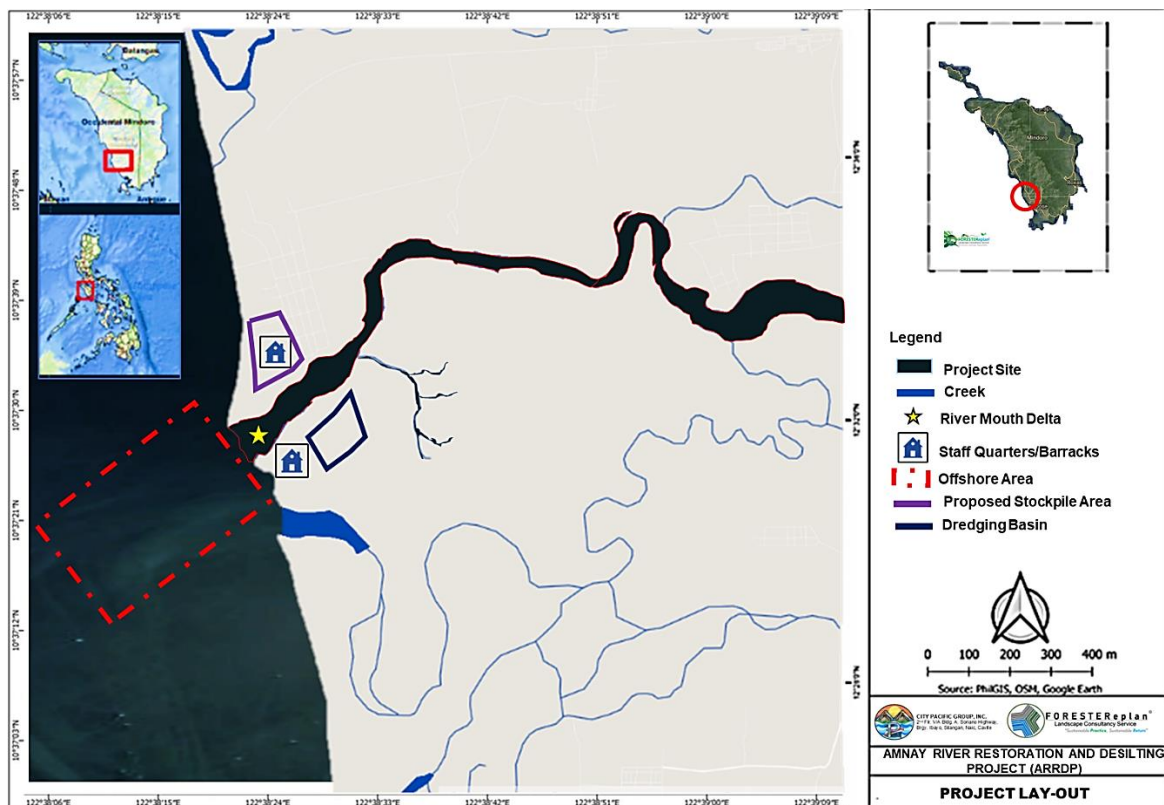


Figure 1 Indicative location of the project components

**Table 2** Overview of the Main Project Components

Project Components	Details	Capacity
Major Components		
Dredging and Desilting Area	509.322 ha from the river mouth up to upstream of Amnay River 503.322 ha Pilot Channel Dredging Area 48.35 ha Buffer Zone 2.25 ha (150 m x10 m) Dredging 1.8km x 3km (Offshore/delta navigational channel)	Extraction Rate: 1,500,000 <sup>3</sup> /month or 18,000,000 m <sup>3</sup> /year
Dump Site/ Stockpile Area	Provisionary yard for dredged materials	1.00 ha
Dredging Equipment	Self Discharge Barge	3,500 to 5,000 MT
	Bucket Chain Dredger	1,000, 1,500 mt / hr
	Cutter Suction Dredger with Hopper (minimum 3,000 HP) Hooper Capacity	1,000 m <sup>3</sup> /hour
	Backhoes	1 m <sup>3</sup>
	Dump Trucks	15 m <sup>3</sup>
	Wheel Loader	1 m <sup>3</sup>
	Excavator	1 m <sup>3</sup>
Support Facility	Motor Pool	1
	Staff Quarters/Barracks	Office (20 employees)
	Administration Building/Office	1 (0.43 has)
	Jetty port	1
Pollution Control Devices	Wastewater Treatment System (Process wastewater treatment system and Sanitary wastewater treatment system)	1

## 2.4 Project Location and Area

The proposed dredging project is located along the Amnay river basin, a 74.700 watershed, covers portion of the following Barangays Claudio Salgado, Ilvita, Lagnas, Pag-asa and Victoria in the Municipality of Sablayan. The DENR River Basin Control Office (RCBO) (undated) states that Amnay River has a drainage area of 466 square kilometers and an estimated 746 million cubic (MCM) annual run-off. The basin area has five geological classification and characterized to have more than 50% slope and elevation as high as 2,200 meter above sea level.

According to Paringit and Pascua (2017), five (5) soil types cover Amnay River while its river basin it also covered by cultivated areas mix with brush land, grass lands, closed canopy with mature trees covering more than 50% while its open canopy with mature trees covering less than 50% of mangrove mossy forests, arable land with cereals as main crops, crop lands mixed with coconut plantations and riverbeds. However, based on observations in the present area, the site is surrounded by shrubbery and agricultural lands. The indicative geographical coordinates defining the boundary of the project site are shown in **Table 3** and the general location map of the project site is shown in **Figure 1**.

As reported by Mines and Geoscience Bureau, Barangay dwelling near Amnay River have a high risk to flooding. On the other hand, landslide susceptibility is none to very slow. The approximate Geographical Coordinates of the project site as shown below:

**Table 3** Indicative Coordinates of the Project Site.

Corner	Northings	Eastings	Corner	Northings	Eastings
Dredging Area					
1	12°56650' B	120°46135'E	36	12°57.258' B	120°50.300' E
2	12°56.639' B	120°46.270' E	37	12°57.319' B	120°50.000' E
3	12°56.805' B	120°45.551' E	38	12°57.319' B	120°50.000' E
4	12°56.860' B	120°46.650' E	39	12°57.290' B	120°49.800' E
5	12°57.054' B	120°46.900' E	40	12°57.219' B	120°49.627' E
6	12°57.350' B	120°46.900' E	41	12°57.240' B	120°49.400' E
7	12°57.410' B	120°46.925' E	42	12°57.219' B	120°49.200' E
8	12°57.470' B	120°46.974' E	43	12°57.050' B	120°48.951' E
9	12°57.530' B	120°47.070' E	44	12°57.100' B	120°48.900' E
10	12°57.570' B	120°47.215' E	45	12°57.990' B	120°48.519' E
11	12°57.570' B	120°47.420' E	46	12°57.470' B	120°48.519' E
12	12°57.500' B	120°47.590' E	47	12°57.351' B	120°48.251' E
13	12°57.600' B	120°47.800' E	48	12°57.329' B	120°48.150' E
14	12°57.480' B	120°47.901' E	49	12°57.400' B	120°47.950' E
15	12°57.400' B	120°48.150' E	50	12°57.413' N	120°47.799' E
16	12°57.350' B	120°48.400' E	51	12°57.439' B	120°47.651' E
17	12°57.590' B	120°48.490' E	52	12°57.505' B	120°47.350' E
18	12°57.480' B	120°48.600' E	53	12°57.504' B	120°47.300' E
19	12°57.230' B	120°48.900' E	54	12°57.426' B	120°47.151' E
20	12°57.420' B	120°49.420' E	55	12°57.380' B	120°47.101' E
21	12°57.400' B	120°49.600' E	56	12°57.299' B	120°47.030' E
22	12°57.420' B	120°49.900' E	57	12°57.140' B	120°47.000' E
23	12°57.490' B	120°49.950' E	58	12°57.080' B	120°46.975' E
24	12°57.600' B	120°50.100' E	59	12°57.030' B	120°46.950' E
25	12°57.810' B	120°50.770' E	60	12°56.930' B	120°50.000' E
26	12°57.930' B	120°51.250' E	61	12°56.876' B	120°46.850' E
27	12°57.900' B	120°51.800' E	62	12°56.829' B	120°46.801' E
28	12°57.540' N	120°52.600' E	63	12°56.790' B	120°46.750' E
29	12°57.290' B	120°53.001' E	64	12°56.750' B	120°46.661' E
30	12°57.149' B	120°53.100' E	65	12°56.650' B	120°46.560' E
31	12°56.901' B	120°53.195' E	66	12°56.600' B	120°46.539' E
32	12°57.246' B	120°52.400' E	67	12°56.599' B	120°46.500' E
33	12°57.501' B	120°51.700' E	68	12°56.390' B	120°46.366' E
34	12°57.600' B	120°51.600' E	69	12°56.449' B	120°46.301' E
35	12°57.480' B	120°51.000' E			
Offshore Area					
1	12° - " ' & +	120° ) " ' %	3	12° & - " ) ( &	% & \$ \$ ' ) (
2	% & \$ \$ ' ' % "	% & \$ \$ ' ) (	4	% & \$ \$ ' & - "	% & \$ \$ ' ) )

## 2.5 Project Proponent

City Pacific Group, Inc., (CPGI) is a Philippine corporation duly registered with the Securities and Exchange Commission (SEC) since February 23, 2019 as a trading company that strongly focuses on exporting various products from the Philippines. CPGI initially aimed to provide engineering excellence in the field of dredging, river rehabilitation and desilting projects on

provinces that needs our services. We have enough manpower than can be depended upon, a company you can trust and give assurance to every word we commit.

CPGI are engaged to provide best quality Sand & Aggregates for Reclamation, Infrastructure and Construction purposes. City Pacific Group, Inc. is situated at V&A Bldg, A Soriano Highway, Barangay Ibayo Silangan, Naic Cavite.

## 2.6 Projected Timeframe of the Project Phases

The projected timeframe of the different project phases is shown in **Figure 2**. At present, the Project is in its early-stage development which includes the EIA process, engineering and design, field surveys and technical study that will last until November 2021. The commercial operations period is expected to commence in October 2022 and last until 2040. Preliminary activities will include site preparation (~2 months). The project will begin its commercial operations by January 2022 and will be operational for 18 years. During the construction phase, A site management office with nearby accommodation for the crew of dredger and anchor barge will be established outside the river bank zone. Residential facility will be temporary constructed for this purpose. All water and power supply will be source from existing water and power service provider. It is assured that residential structure is provide with adequate domestic waste water management facility.

CPGI will appoint a contractor with experience to carefully perform the dredging activities. Pre-construction survey shall be conducted jointly by the representatives of the implementing agency, the engineer, and the contractor. On the other hand, Placards showing the name of the project station limits, package number, name of contractor shall always be visible during construction until after the project has been accepted by the implementing agency. Moreover, as-built drawing shall be done by the contractor based from the post. Further, construction survey of completed segment featuring the deviation from approved contractor plans. The contractor shall be prepared as-built drawing on the completed segments as construction progresses to minimize the review period after the construction subject for checking by the engineer. For the specific project phase, cutter Suction Dredger will open up river delta (or shore entrance channel). Then, cutter suction dredger will break up and dredged sand from setting/catchment Basin at a maintained dimensions operating area to provide provisions for natural repose of materials at edges of basin. The engineers will make sure the process of laying the geotube retaining walls for the sitting/catchment basin in appropriate locations under the supervision of the project manager to be undertaken in dry season. A suitable mounted small crane will be needed to lay the geotube retaining wall. The geotube suppliers also provide the engineers to oversee the installation. Necessary hosting equipment are provided by the proponent. Specific to the project components is an opening for the 40m x 2m from pilot channel to settling basin is maintained free and unobstructed to catch in flows from the pilot channel.

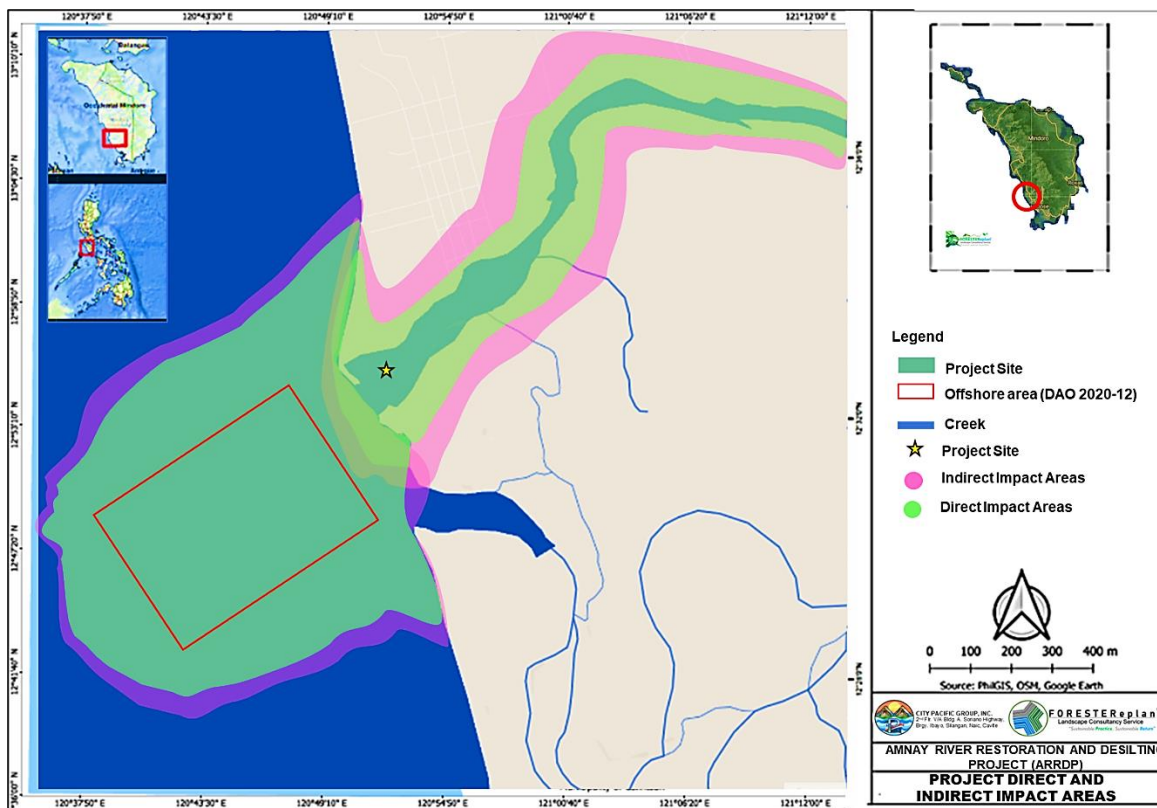
Further, the pilot channel is stretched by an amphibious according to approved dredging plan. Sand is piped by hydraulic means to waiting barge near the shoreline. In this case, repetitive removal of sand overburden by the dredger, conveyance of dredged materials to head barge by hydraulic means and haul out of dredged materials by cargo barge to designated disposal site. The repetition continues until desired river bed elevation is attained. In general, the designated sand and gravel disposal site shall have adequate facilities to handle the volume of sand materials without causing negative environmental effects. Major to the project phase is the monitoring of the sediment volume to be dredged by the Project will only be limited to what is available in the pilot channel and the sitting/catchment basin, which have to be maintained according to design as discussed in the preceding sections.

Finally, the bridge column and flood control dike like facing will be regularly fully reinforced with armor rocks cover to protect against scouring forces as early when downward movement of river bed expose the substructures. Lowering of river bed is expected. As it is how Amnay River will regain/attain flood handling capacity for a 50-year-old ARE flood (available studies from Phil-LADAR 1 and PAGASA). As necessary, the Proponent may organize additional dredging teams to maintain the dredging areas as per specified dimensions, to facilitate continues flow and removal of the destructing sand and gravel materials.

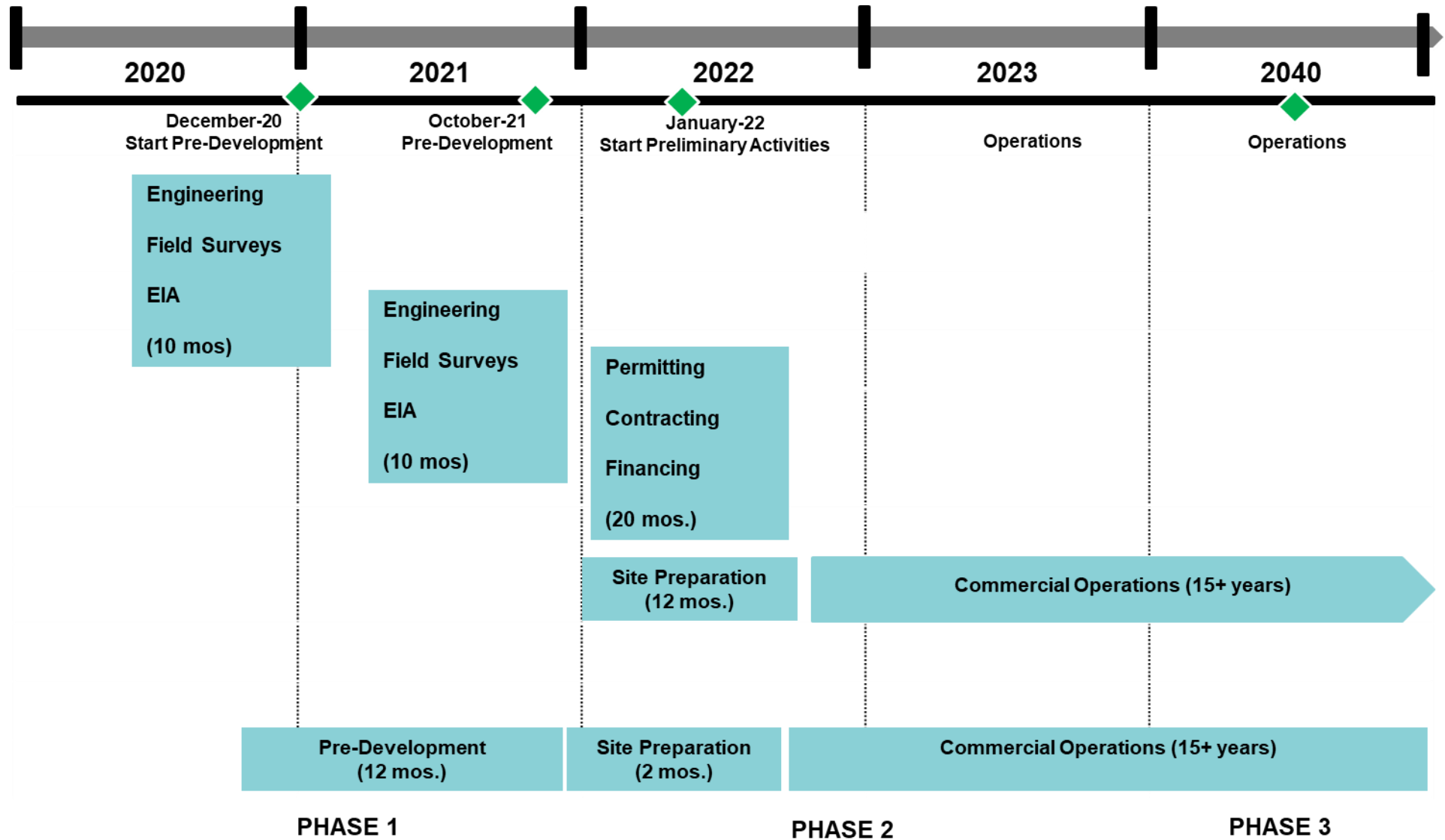
**Table 1.1.2** summarizes the delineation of direct and indirect impact areas of the project. **Figure 1.1.3** shows the delineated impact areas.

**Table 0.1: The DIA and IIA of the Proposed ARRD Project**

Direct Impact Areas (DIA)	
Land	
Access roads	Barangay Claudio Salgado in Sablayan Occidental Mindoro
Water	
	509.32ha RDZ with 4.5km stretch zone
	Marine section river delta 8 x 3km Offshore Navigational Channel
SocioEconomic	
	Host Barangay Claudio Salgado Municipality of Sablayan Province of Occidental Mindoro
Indirect Areas (IIA)	
Receptors	dredging equipment air emissions and noise levels with concentrations less than the cr set by the DENR



**Figure 0.1: Direct and Indirect Impact Areas of the Proposed Project**



**Figure 2** Project Timeframe of Amnay Dredging Project.

## 2.7 Preliminarily Identified Environmental Impacts and Enhancement Measures

The preliminarily identified environmental impacts of the Project and their corresponding mitigation/enhancement measures are presented in **Table 4**. These identified potential environmental impacts are based on the initial characterization of the project site and will be updated upon completion of the baseline field surveys.

**Table 4** Preliminarily identified impacts and mitigating measures

Preliminarily identified impacts		Proposed mitigation/ enhancement measures
<b>Land</b>		
Potential soil erosion /loss of topsoil during dredging.		Dredging will be undertaken only inside the River Dredging Zones (RDZ) and approved dredging plan;  Provision of erosion and sediment control measures during dredging
Vegetation disturbance such as dust		All statutory requirements relating vegetation care and preservation will be secured from DENR prior clearing activities.
Potential increase in the population of introduced fauna species due to improper waste management		Proper management of waste derived from the dredging operation within the project site and temporary site office will be strictly implemented and in compliance with existing local regulation
<b>Water</b>		
Potential change in water quality		An emergency spill prevention and response/ contingency plan will be developed and implemented  Any used oils from dredging equipment will be stored in a temporary hazardous waste storage area  An emergency oil spill prevention and response will be established and implemented
Potential water competition		Water during dredging operations will be source from the river
Potential impact to marine ecosystem		Sewage from dredging vessels tugs and LCT will be treated and regularly monitored;  Waste water discharge from dredging vessels, tugs and LCT will comply with local regulations
<b>Air</b>		
Dust generation from dredging works, movement of vehicles and unpaved roads		Regular dust monitoring will be conducted within the project sites
Potential increase in emission particulate matters from, Dump trucks, Backhoe, Dredger, Tugboats / LCT		Sub-contractor will be required to pass the vehicle emission tests prior to contract award

Preliminarily identified impacts		Proposed mitigation/ enhancement measures
		Regular air quality monitoring will be implemented
Increase in noise level		Noise generating activities will be implemented during day time where applicable
<b>People</b>		
Potential employment opportunities for residents in nearby barangays leading to additional household income and livelihood opportunities		<p>Consideration of timing of shift changeovers and other traffic generating activities to avoid peak hours</p> <p>Preparation and implementation of a traffic management plan</p>
Potential employment opportunities for residents for residents in nearby barangays leading to additional household income and livelihood opportunities		<p>Consultation with the impact barangays on job requirements and hiring processes will be conducted to maximize local hiring;</p> <p>Priority hiring of qualified local residents</p>
Potential increase in vehicular movement in the area -- Dump trucks -- Backhoe -- Dredger -- Tugboats / Barges / LCT		<p>Consideration of timing of shift changeovers and other traffic generation generating activities to avoid peak hours;</p> <p>Preparation and implementation of a traffic management plan</p>
Potential threats to public health and safety		An Occupational Safety and Health Program specific to the project will be established
Potential increase in vehicular movement in the area		<p>Consideration of timing of shift changeovers and other traffic generating activities to avoid peak hours; and</p> <p>Preparation and implementation of a traffic management plan</p>

### 3. Information, Education and Communication (IEC) Campaigns and Consultation Meetings

The Information, Education and Communication (IEC) campaign were conducted from 01 to 03 October 2019. The IEC campaign involved IEC presentations with the barangay LGU and representatives from the Municipal Government of Sablayan, key-informant-interviews (KII), and focus group discussions (FGD). Information about the Project, the project proponent, EIA process, EIA consultant, and preliminary identified issues and concerns were discussed during the IEC campaign. Issues and concerns raised by the participants during the meetings were documented. A copy of the IEC invitation letter, IEC presentation, IEC poster/leaflet, IEC issue-response table, photo-documentation and attendance sheet are presented in Appendix A while the summary of key notes during the meetings is presented in **Table 5**.

**Table 5** Key notes during the stakeholder engagement activities

Activity Date and Venue	Attendees	Key notes
IEC at Barangay Claudio Salgado 2 October 2021 (Tuesday), 10:00 AM to 1:00 PM at Barangay Claudio Salgado hall/Covered Court	Brgy. Chairman Local Residents Representatives from Municipal office (Sablayan) Host Barangays Representatives CPGI FORESTEREPLAN Concerned Community Groups (e.g., Youth, Fishermen, etc.)	Dredging in Amnay River was the priority of the Government; Heavy silted River in which the contractor will extract gravel and sand for which it will be sold by the Contractors; 68 million m <sup>3</sup> of sand and gravel will be extracted from the dredging zone; Total revenue from the dredged materials will be divided into different percentages from the beneficiaries: Barangay, LGU Province and Municipality. Issues raised at different timelines and phases of the project (See Summary). Other related aspects of the project.
IEC at Barangay Ilvita 1 October 2021 (Tuesday), 10:00 AM to 1:00 PM at Barangay Ilvita hall/Covered Court	Brgy. Chairman Local Residents Representatives from Municipal office (Sablayan) CPGI FORESTEREPLAN Concerned Community Groups (e.g., Youth, Fishermen, etc.)	A Grievance Redress Mechanism (GRM) will also form part of the EIA report to address the grievances of the stakeholder in all phases of the Project.  Aside from MMT meetings where consultation will be conducted either quarterly or semiannually, the company will conduct direct regular consultation meetings with the LGUs, the frequency of which will be determined as needed during the EIA. This will be included in commitments.  The municipal government will earn financial benefits through Local Business Taxes/permits. This is in addition to the indirect business and employment opportunities that are expected to be created by CPGI (and its contractors) if and when the Project pushes through.  The Project is in early-stage development. The location of the laydown areas and housing for the contractors have yet to be determined. CPGI and its contractors will work in consultation with the host barangays in instances where laydown areas and/or contractor housing will be located outside of the project site.
IEC at Barangay Pagasa 3 October 2021 (Wednesday), 10:00 AM to 1:00 PM at Barangay Pagasa Barangay Hall	Municipal Health Office Brgy. Chairman Local Residents Community Sectors BHO CPGI FORESTEREPLAN	The waste expected from the dredging operation will be limited to the solid and liquid waste from the Crew of Dredging Ship and Anchor Boat.  The dredger and anchor boat will be required to each have a sink-shredder such as an ink-sink aerator which will shred debris safely for discharged to the sea.  Waste receptacles for the collection of non-biodegradable and recyclable waste will be required. The contents of which will be disposed properly by bringing these in properly sealed containers, to regular Municipal Solid Waste collection area; and

Activity Date and Venue	Attendees	Key notes
IEC at Barangay Claudio Salgado 2 October 2021 (Tuesday), 10:00 AM to 1:00 PM at Barangay Claudio Salgado hall/Covered Court	Brgy. Chairman Local Residents Representatives from Municipal office (Sablayan) Host Barangays Representatives CPGI FORESTEREPLAN Concerned Community Groups (e.g., Youth, Fishermen, etc.)	Dredging in Amnay River was the priority of the Government; Heavy silted River in which the contractor will extract gravel and sand for which it will be sold by the Contractors; 68 million m <sup>3</sup> of sand and gravel will be extracted from the dredging zone; Total revenue from the dredged materials will be divided into different percentages from the beneficiaries: Barangay, LGU Province and Municipality. Issues raised at different timelines and phases of the project (See Summary). Other related aspects of the project.
		Human liquid waste is to be pre-treated at the dredger and barges in accordance with the requirements of the MARINA which is consistent with the Sanitation Code of the Philippines;  The solid waste from site office will be segregated according to RA 9003 properly contained, sealed and brought to the municipal garbage pick-up point according to the garbage collection schedule.  The sanitation concerns of the site Office and Barracks shall be taken-care of by the Proponent as additional sanitation facilities and will be established to handle waste treatment capacity in the area.
IEC at Barangay Victoria 4 October 2021 (Wednesday), 10:00 AM to 1:00 PM at Barangay Victoria Barangay Hall	Municipal Health Office Brgy. Chairman Local Residents Community Sectors BHO CPGI FORESTEREPLAN	The solid waste from site office will be segregated according to RA 9003 properly contained, sealed and brought to the municipal garbage pick-up point according to the garbage collection schedule.  The sanitation concerns of the site Office and Barracks shall be taken-care of by the Proponent as additional sanitation facilities and will be established to handle waste treatment capacity in the area.
IEC at Barangay Lagnas 5 October 2021 (Wednesday), 10:00 AM to 1:00 PM at Barangay Lagnas Barangay Hall	Municipal Health Office/PGO Reps. Brgy. Chairman Local Residents Community Sectors BHO CPGI FORESTEREPLAN	Sanitation concerns Road usage, safety and welfare Opportunities at the barangay for Livelihood Other concerns, etc. Employment activities should be prioritized in the Barangay; School supplies support for the affected individuals near the River.
<b>Key-Informant-Interview</b> 06 October 2021 (Wednesday), 2:00 PM to 3:00 PM at Ilvita Barangay Hall	LGU Municipality Officials Brgy. Chairman Local Residents BHO CPGI FLCS	A closely local residential facility will be rented for this purpose. All water and power supply will be sourced from existing water and power service providers. It is assumed that the residential structure is provided with adequate waste water management facility.  Fuel, oil, and lubricants shall be supplied either by local fuel station or private oil company in the Municipality;  The containers will be regularly brought on board the dredgers through the cargo barge.

Activity Date and Venue	Attendees	Key notes
IEC at Barangay Claudio Salgado 2 October 2021 (Tuesday), 10:00 AM to 1:00 PM at Barangay Claudio Salgado hall/Covered Court	Brgy. Chairman Local Residents Representatives from Municipal office (Sablayan) Host Barangays Representatives CPGI FORESTEREPLAN Concerned Community Groups (e.g., Youth, Fishermen, etc.)	Dredging in Amnay River was the priority of the Government; Heavy silted River in which the contractor will extract gravel and sand for which it will be sold by the Contractors; 68 million m <sup>3</sup> of sand and gravel will be extracted from the dredging zone; Total revenue from the dredged materials will be divided into different percentages from the beneficiaries: Barangay, LGU Province and Municipality. Issues raised at different timelines and phases of the project (See Summary). Other related aspects of the project.
		<p>This dispensing mechanism shall be required to have latch on mechanism with the recipient fuel tank before these release petroleum fuel.</p> <p>Prior the dredging operation, the tug, barge and dredger crew will be oriented on petroleum fuel management (likewise waste management, safety and disaster response) protocols and these will form part of the Environmental Management Plan.</p>
<b>Key-Informant-Interview</b> October 07, 2021 (Wednesday), 10:00 AM to 3:00 PM at Barangay Claudio Salgado Barangay Hall/Covered Court	LGU Municipality Officials Brgy. Chairman and officers Local Residents Fishery Livelihood Group BHO CPGI FORESTEREPLAN	<p>Bridge column and flood control dike like facing will be regularly fully reinforced with armor rocks cover to protect against scouring forces as early when downward movement of river bed expose the substructures. Lowering of river bed is expected.</p> <p>As it is how Amnay River will regain/attain flood handling capacity for a 50-year-old ARE flood.</p> <p>As necessary, the Proponent may organize additional dredging teams to maintain the dredging areas as per specified dimensions, to facilitate continues flow and removal of the destructing lahar materials.</p> <p>The designated lahar disposal site shall have adequate facilities to handle the volume of sand materials without causing negative environmental effects.</p> <p>The sediment volume to be dredged by the Project will only be limited to what is available in the pilot channel and the sitting/catchment basin, which have to be maintained according to design as discussed in the preceding sections.</p>
<b>Focus Group Discussion</b> 08 October 2019 (Thursday), 11:30 AM to 12:30 AM at Barangay Pagasa Barangay Health Office	LGU Municipality Officials Brgy. Chairman and officers Local Residents Fishery Livelihood Group BHO CPGI FORESTEREPLAN	<p>The volume of land to be removed to restore the flood carrying capacity of Amnay River; and</p> <p>As raised by Brgy. Officers, Pre-construction survey shall be conducted jointly by the representatives of the implementing agency, the engineer, and the contractor.</p> <p>Placards showing the name of the project station limits, package number, name of contractor shall always be visible during construction until after the project has been</p>

Activity Date and Venue	Attendees	Key notes
IEC at Barangay Claudio Salgado 2 October 2021 (Tuesday), 10:00 AM to 1:00 PM at Barangay Claudio Salgado hall/Covered Court	Brgy. Chairman Local Residents Representatives from Municipal office (Sablayan) Host Barangays Representatives CPGI FORESTEREPLAN Concerned Community Groups (e.g., Youth, Fishermen, etc.)	Dredging in Amnay River was the priority of the Government; Heavy silted River in which the contractor will extract gravel and sand for which it will be sold by the Contractors; 68 million m <sup>3</sup> of sand and gravel will be extracted from the dredging zone; Total revenue from the dredged materials will be divided into different percentages from the beneficiaries: Barangay, LGU Province and Municipality. Issues raised at different timelines and phases of the project (See Summary). Other related aspects of the project.
		To consider the extraction of other private sector partners in flood control and further Barangay Constituents for further decision making with the project activities.
<b>Enumerators Training</b> 2 December October 2020 (Wednesday), 1:00 PM to 2:30 PM at Claudio Salgado Barangay Hall		Concerns of the communities regarding safety of the operation; Other questions that may be raised by the interviewee; Other related concerns should be addressed by CPGI; Scheduling and community organizing

### 3. Results of Perception Survey

FORESTEREPLAN Landscape Consultancy Services, conducted the initial perception survey on 07 to 10 October 2021. The objective of the survey is to have a key understanding of Barangay residents about their perception to the proposed Amnay River Dredging and Desilting Project. The perception surveys for the host barangays (Ilvita, Pagasa and Claudio Salgado) were conducted on 07-10 October 2021. The perception survey was conducted to determine the the proposed Project, and initial concerns/questions about the project description and potential environmental impacts following **Section 7, Article II of DAO 2017-15, Guidelines on Public Participation Under the Philippine Environmental Impact System**. A copy of the perception survey questionnaire, photo-documentation, and basic respondent profile are attached in **Appendix A**. The Study Area consists of three barangays that will host, and be impacted by, the project footprints: Barangays Claudio Salgado, Pagasa, Ilvita, Lagnas and Victoria in the Municipality of Sablayan, Occidental Mindoro. Both are riparian communities and are Claudio Salgado, Ilvita and Pagasa classified in the Census as rural barangays; they, however, host agricultural areas, mostly associated with production of rice. Amnay River passes through Barangays Claudio Salgado, Ilvita and Pagasa which is the whole stretch of the proposed project site. A total of 19,643 people is residing within the immediate vicinity of the river, with Brgy. Pinagturilan being the most populated barangay having 7,168 residents as of 2010 according to National Statistics Office Census of Population and Housing.

One-hundred fifty household respondents (at least 18 years old) were interviewed in both barangays (30; Barangays Claudio Salgado, 30; Ilvita; 30 in Lagnas, 30; 30 respondents in Victoria and Pagasa, 30) using a structured questionnaire with topics corresponding to the outline above-mentioned. Sampling error at the Study Area level is 10% with a confidence level of 95%. Data are presented at the Study Area and barangay levels.



## **Appendix A IEC documentation**

A-1 IEC and Project Communications, Invitation letters, Letter of Support

A-2 IEC PowerPoint presentation



A-3 Project poster

A-4 Issue-Response table, photo documentation and attendance sheet

Amnay River Dredging and Desilting Project  
Sablayan, Occidental Mindoro



A-1 IEC and Project Communications, Invitation letters, Letter of Support




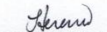


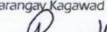
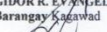
Republika ng Pilipinas  
Lalawigan ng Occidental Mindoro  
Bayan ng Sablayan  
**BARANGAY NG CLAUDIO SALGADO**  
-000-

**TANGGAPAN NG SANGGUNIANG BARANGAY**

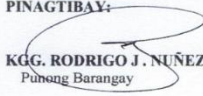
HALAW SA KATITIKAN NG KARANIWANG PAGPUPULONG NG SANGGUNIANG BARANGAY NG CLAUDIO SALGADO, SABLAYAN, OCCIDENTAL MINDORO NA GINANAP NOONG IKA-7, NG DISYEMBRE 2020 NA GINANAP SA BAHAY PAMAHALAAN NG BARANGAY.

**KAPASIYAHAN BLG.147**  
Serye ng taong 2020

**KAPASIYAHANG PINAGTIBAY NA TINATANGGAP NG SANGGUNIANG BARANGAY NG CLAUDIO SALGADO, SABLAYAN, OCCIDENTAL MINDORO NA ANG CITY PACIFIC GROUP INCORPORATION AY PAHINTULUTAN SA PAGSASAGAWA NG RIVER RESTORATION SA AMNAY RIVER.**


<p> KGG. BERNARDO Y. DANSECO Barangay Kagawad</p> <p> KGG. JERRY S. LUZARES Barangay Kagawad</p> <p> KGG. ELIZALDE Y. ADVINCULA Barangay Kagawad</p> <p> KGG. HILLER D. ERASMO Barangay Kagawad</p> <p> KGG. REMEGIO CABANGANGAN Barangay Kagawad</p> <p> KGG. METCHIE L. DAPROSA Barangay Kagawad</p> <p> KGG. REGIDOR R. EVANGELISTA Barangay Kagawad</p> <p> KGG. SAMUEL E. AMSON SK Chairperson</p>	<p><b>SAPAGKAT</b>, sa kasalukuyan ang Amnay River ay mas mataas na sa lupang sakahan at sa Barangay Proper, sanhi ng patuloy na pagbaba ng buhangin at graba mula sa kabundukan;</p> <p><b>SAPAGKAT</b>, walang kakayahan ang barangay Claudio Salgado para magsagawa ng restoration sa nasabing ilog sa dahilang walang mapagkukunan ng sapat na pondo para sa nasabing proyekto.</p> <p><b>SAPAGKAT</b>, sa pamamagitan nito maiiwasan na ang palagiing pagbabasa mga bukirin at mga kabahayan ng aming barangay sa sama ng panahon;</p> <p><b>SAPAGKAT</b>, malaking tulong kung maisasa-ayos ang nasabing ilog mababawasan ang peligro o panganib sa buhay at ari-arian ng mga mamamayan sa palaging pagbaha, sa panahon ng tag-ulan o kalamidad;</p> <p><b>KUNG KAYA'T, DAHIL DITO:</b></p> <p><b>PINAGPASIYAHAN AT PINAGTIBAY NG SANGGUNIANG BARANGAY NA TANGGAPIN ANG CITY PACIFIC GROUP INCORPORATION SA PAGSASAGAWA NG RIVER RESTORATION SA AMNAY RIVER.</b></p> <p><b>PINAGTIBAY</b> noong ika-7, Disyembre 2020, sa mungkahi ni Kgg. Jerry S. Luzares, pingangalawahan ni Kgg. Regidor R. Evangelista, pinagtibay.</p>
--	--

**PINAGTIBAY:**




**KGG. RODRIGO J. NUÑEZ**  
Pinung Barangay

**INIHANDA NI:**



**ROSA T. PADUA**  
Kalihim



Republic of the Philippines  
MIMAROPA Region  
Province of Occidental Mindoro  
**OFFICE OF THE GOVERNOR**

April 5, 2021

**MAYUMIE FRANCISCO SANTOS**  
**CITY PACIFIC GROUP, INC.**  
V&A Bldg. A Soriano Highway,  
Barangay Ibayo Silangan, NAIC Cavite

Dear Sir/Madam:


Greetings!

This is to respectfully inform you that our office has already issued an endorsement to the Department of Public Works and Highways Regional Office IV-B and Environmental Management Bureau Regional Office IV-B for the issuance of dredging clearance and environmental compliance certificate (ECC), respectively, for your company. You are likewise furnished a copy of the same endorsement.

In this regard and consistent with the provisions of DENR Administrative Order No. 2020-12, it is incumbent upon your company to file an application for issuance of dredging clearance with the DPWH, Environmental Compliance Certificate (ECC) with EMB Regional Office IV-B and to submit all other relevant documents that may be required by the said offices.

Thank you and warm regards.

Very truly yours,



**EDUARDO B. GADIANO**  
Provincial Governor

*"Ganado sa Serbisyo, Ganado sa Pagbabago!"*

Address: Provincial Capitol Compound, Barangay. Payompon, Mamburao, Occidental Mindoro

**Amnay River Dredging and Desilting Project**  
Sablayan, Occidental Mindoro



**FORESTEReplan®**  
Landscape Consultancy Service  
"Sustainable Practice, Sustainable Return"

November 26, 2020

**IAC SECRETARIAT**

Office of the Governor  
Provincial Capitol Building  
Mamburao, Occidental Mindoro

Dear Sir/ Mam:

Good day! We are writing to extend our intention to become partner with the provincial government of Occidental Mindoro thru the Honorable Governor EDUARDO GADIANO in the rehabilitation of the river bank encroachment during flooding which causes clogging that poses impending danger to properties and livelihood of its residents. This pertains to the Dredging and Desilting Project for AMNAY RIVER covering the Municipality of SABLAYAN. Herewith is our documents and other requirements in coordination with the Inter Agency Committee (IAC) for dredging operations as requested.

Best Regards.

For CITY PACIFIC GROUP, INC.,

  
Yours Respectfully,  
**MAYUMIE F. SANTOS**



Republic of the Philippines  
MIMAROPA Region  
Province of Occidental Mindoro  
**OFFICE OF THE PROVINCIAL GOVERNOR**

April 27, 2021

**MS. MAYUMIE FRANCISCO SANTOS**  
Representative of Proponents  
City Pacific Group Inc.  
Manila, Philippines

**M a d a m :**

Greetings!

In line with the Provincial Government of Occidental Mindoro (PGOM's) priority project on **Restoration of Heavily Silted Rivers of this Province**, the undersigned respectfully requests for submission of another set of documents particularly your company profile to the Provincial Governor's Office Secretariat. Said documents will be forwarded to the Regional Offices of DPWH, DENR, EMB, and MGB MIMAROPA Region. This will serve as reference for verification and evaluation as stated in the Inter-Agency Committee resolutions.

Thank you so much in anticipation of the positive response your Office will extend to this request.

Very truly yours,

  
**EDUARDO B. GADIANO**  
Governor / IAC Chairman

cc: Regional Directors of: DPWH, DENR, EMB, and MGB

*"Ganado sa Solisyo, Ganado sa Pagbabago!"*  
Address: Provincial Capitol Compound, Barangay, Payompon, Mamburao, Occidental Mindoro



Republic of the Philippines  
MIMAROPA Region  
Province of Occidental Mindoro  
**OFFICE OF THE GOVERNOR**

## INTER-AGENCY COMMITTEE ON THE RESTORATION OF THE OCCIDENTAL MINDORO RIVERS AND ITS TRIBUTARIES

### NOTICE OF MEETING

TO : ALL PARTICIPATING AGENCIES IN THE INTER-AGENCY  
COMMITTEE ON THE RESTORATION OF THE OCCIDENTAL  
MINDORO RIVERS AND ITS TRIBUTARIES

DATE : SEPTEMBER 20, 2021

SUBJECT : IAC MEETING

For the purpose of discussing the recent issues and concerns relative to the restoration of various rivers in the province of Occidental Mindoro, please be informed of the above cited subject with the following details:

PARTICIPANTS : MEMBERS OF THE INTER-AGENCY COMMITTEE ON THE  
RESTORATION OF THE OCCIDENTAL MINDORO RIVERS  
AND ITS TRIBUTARIES

DATE OF ACTIVITY : SEPTEMBER 29, 2021 – WEDNESDAY; 1:00PM

VENUE : **THE BAYLEAF HOTELS CAVITE**  
**(CAPERS FUNCTIONROOM)**  
Waterfront Governor's Drive, Brgy. Manggahan,  
General Trias City, Cavite

For questions on the relative to this activity, you may contact Ms. Reggie Unson through mobile number 0961-630-1037 / 0977-804-5979.

  
**EDUARDO B. GADIANO**  
Governor / IAC Chairman



*"Ganado sa serbisyo, Ganado sa Pagbabago!"*

Address: Provincial Capitol Compound, Barangay. Payompon, Mamburao, Occidental Mindoro

# Amnay River Dredging and Desilting Project Sablayan, Occidental Mindoro

## A-2 IEC PowerPoint presentation



### Amnay River Dredging and Desilting Project

Amnay River, Sablayan, Occidental Mindoro

#### Environmental Impact Assessment Information, Education and Communication Campaign (IEC)

**CITY PACIFIC GROUP, INC.**

2<sup>nd</sup> Flr. V&A Bldg. A. Soriano Highway  
Brgy. Ibayo Silangan Naic, Cavite



### ENVIRONMENTAL IMPACT ASSESSMENT INFORMATION EDUCATION COMMUNICATION CAMPAIGN (IEC)

**AMNAY RIVER  
SABLAYAN, OCCIDENTAL MINDORO**





### OPENING PRAYER



**AMNAY RIVER  
SABLAYAN, OCCIDENTAL MINDORO**


CITY PACIFIC GROUP INC.

### INTRODUCTION OF PARTICIPANTS



CITY PACIFIC GROUP INC.

### WELCOME REMARKS



**AMNAY RIVER  
SABLAYAN, OCCIDENTAL  
MINDORO**

CITY PACIFIC GROUP INC.

### NATIONAL ANTHEM



CITY PACIFIC GROUP INC.

## AGENDA

- ❖ Project Overview
- ❖ Environmental Impact Assessment (EIA) Process
- ❖ Identified Environmental Impacts and Mitigation Plans (Preliminary)
- ❖ Open Forum

CITY PACIFIC GROUP INC.



- ❖ All participants are requested to list down their relevant project related questions and concerns and raise them during the Open Forum
- ❖ Representatives should state their:  
Full Name  
Designation  
Organization

CITY PACIFIC GROUP INC.



## PROJECT PROPONENT

### CITY PACIFIC GROUP INC.



CITY PACIFIC GROUP INC.



## ABOUT CITY PACIFIC GROUP INC.



Our Company initially aimed to provide engineering excellence in the field of dredging, river rehabilitation and desilting projects on provinces that needs our services. We have enough manpower than can be depended upon, a company you can trust and give assurance to every word we commit.

WE, CPGI are engaged to provide best quality Sand & Aggregates for Reclamation, Infrastructure and Construction purposes.

**City Pacific Group, Inc.** is situated at V&A Bldg, A Soriano Highway, Barangay Ibayo Silangan, Naic Cavite.

CITY PACIFIC GROUP INC.

## PROJECT LOCATION

### LOCATION MAP



### VICINITY MAP

CITY PACIFIC GROUP INC.

## PROJECT COMPONENT

**1. Buffer zone** within the river beds totaling 48.35 hectares, intended for protection of government infrastructure where no dredging operation shall be undertaken.

**2. Central pilot channel** and trading be seen along the river totaling of 557.627 hectares wherein the dredging shall be confined



CITY PACIFIC GROUP INC.



## PROJECT COMPONENT

### 3. Bridge and dikes protection measures



CITY PACIFIC GROUP INC.



## PROJECT COMPONENT

4. Silt and oil palm for marine ecosystem protection.
5. Material Stockpile
6. Marine anchorage area and
7. Cost recovery through sales of dredge materials subject to appropriate government regulations.



CITY PACIFIC GROUP INC.

## VIEW OF PRESENT PROJECT SITE

INDICATIVE MAP OF THE PROPOSED DREDGING SITES OF AMNAY RIVER  
CITY PACIFIC GROUP, INC.  
Proposed Dredging Project for Amnay River  
Sablayan, Occidental Mindoro



CITY PACIFIC GROUP INC.



## PROJECT RATIONALE

The project is in accordance with DENR Administrative Order 2020-07 rationalizing dredging activities in heavily silted channels pursuant to the DENR-DPWH-DILG-DOTR Joint memorandum circular no. 1 series of 2019.



CITY PACIFIC GROUP INC.



## PROJECT RATIONALE

- ❖ The project is targeted to increase the flood control conveyance capacity of the Amnay River, resulting in the reduction of the flood inundation area and flood susceptibility of adjoining areas in the Municipality of Sablayan.
- ❖ Upon completion of the dredging project, it is expected that the flood susceptibility of the 14km stretch subject to dredging will be improved from high to low.

CITY PACIFIC GROUP INC.



## PROJECT GOALS and OBJECTIVE

- ❖ The primary objective of this project is to remove sand and gravel from the lower Amnay river channel to restore the river's carrying capacity of efficiently drain a 50-year-old flood.
- ❖ The secondary project purpose is to preserve the stability of the existing infrastructure along the Amnay River such particular to Amnay Bridge and river dikes.
- ❖ To assist in sustaining provision of flood control services

CITY PACIFIC GROUP INC.

- ❖ If the existing sand and gravel along the river channel of lower Amnay River will not be removed, the carrying capacity of efficiently drain of a 50-year-old flood will not be store.

Year	2020	2021	2022	2023	2040
December-30	Start Pre-Development				
October-21		Pre-Development			
January-22			Start Preliminary Activities		
Operations				Operations	
Engineering	Engineering				
Field Surveys	Field Surveys				
EIA	EIA				
(10 mos)	(10 mos)				
Engineering		Engineering			
Field Surveys		Field Surveys			
EIA		EIA			
(10 mos)		(10 mos)			
Permitting			Permitting		
Contracting			Contracting		
Financing			Financing		
(20 mos.)			(20 mos.)		
Site Preparation			Site Preparation		
(12 mos.)			(12 mos.)		
Commercial Operations				Commercial Operations (15+ years)	
Pre-Development		Pre-Development			
(12 mos.)		(12 mos.)			
Site Preparation			Site Preparation		
(2 mos.)			(2 mos.)		
Commercial Operations				Commercial Operations (15+ years)	
PHASE 1	PHASE 1	PHASE 1	PHASE 2	PHASE 2	PHASE 3



## BASE LINE STUDIES

Table 2. List of Project Component studies for the EIA study of Amnay.

Land	Water	The Air	The People
Land Use and Classification	Hydrology and Hydrogeology	Climate and Meteorology	Social Impact Assessment
Geology, Geomorphology and Geohazards	Water Quality	Air Quality and Noise	Public Health
Pedology	Marine Sediment	Greenhouse Gas Assessment	Visual Impact Assessment
Terrestrial Ecology (Flora and Fauna)	Freshwater Ecology		Road Traffic Impact Assessment
	Marine Ecology		Marine Traffic Survey

CITYPACIFIC GROUP INC.



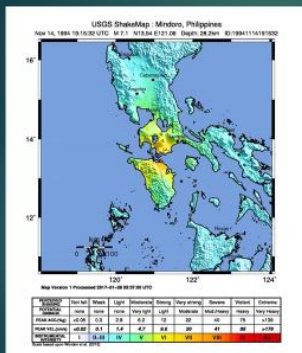
## LAND and CLASSIFICATION



CITYPACIFIC GROUP INC.



## GEOLOGY and HAZARD



- ❖ Necessity of putting up an EGF.
- ❖ Proposed amount of EGF indicating the basis for the estimate (per guidelines in annex 3-6 of RPM for DAO 2003-30).
- ❖ Environmental Liability mechanism for the setting of the amount of EGF to be put up by each locator as well as for disbursement of EGF shall be specified

CITYPACIFIC GROUP INC.



## PEDOLOGY AND AGRICULTURAL RESOURCES



CITYPACIFIC GROUP INC.




## TERRESTRIAL FLORA



CITYPACIFIC GROUP INC.



## TERRESTRIAL FAUNA



CITYPACIFIC GROUP INC.



## SURFACE and GROUND WATER QUALITY



CITY PACIFIC GROUP INC.



## HYDROLOGY and WATER RESOURCES



CITY PACIFIC GROUP INC.



## AQUATIC ECOLOGY



CITY PACIFIC GROUP INC.



## MARINE RESOURCES



CITY PACIFIC GROUP INC.



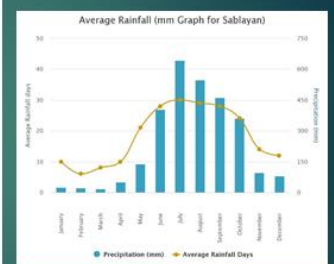
## AIR QUALITY / METEOROLOGY and CLIMATE CHANGE



CITY PACIFIC GROUP INC.



## METEOROLOGY and CLIMATE CHANGE



CITY PACIFIC GROUP INC.



## NOISE



CITY PACIFIC GROUP INC.



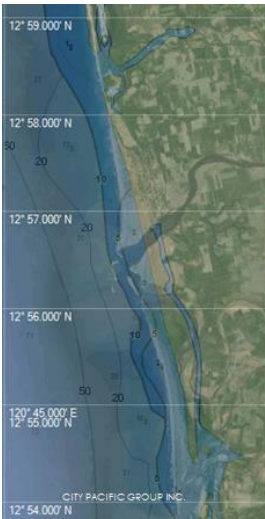
## SOCIAL IMPACT ASSESSMENT



CITY PACIFIC GROUP INC.



## PRELIMINARY IDENTIFIED ENVIRONMENTAL ASPECT



CITY PACIFIC GROUP INC.



## THE LAND

Possible Issues and Concerns	Response
Potential soil erosion /loss of topsoil during dredging.	<ul style="list-style-type: none"> <li>✓ Dredging will be undertaken only inside the River Dredging Zones (RDZ) and approved dredging plan.</li> <li>✓ Provision of erosion and sediment control measures during dredging</li> </ul>
Vegetation removal and loss of habitat.	<ul style="list-style-type: none"> <li>✓ All statutory requirements relating to clearing permits (e.g. Tree cutting permits including tree inventory) will be secured from DENR prior clearing activities.</li> <li>✓ Replacement of cut trees as required by DENR</li> </ul>
Potential increase in the population of introduced fauna species due to improper waste management	<ul style="list-style-type: none"> <li>✓ Proper management of waste derived from the dredging operation within the project site and temporary site office will be strictly implemented and in compliance with existing local regulation</li> </ul>

CITY PACIFIC GROUP INC.



## THE WATER

Possible Issues and Concerns	Response
Potential water competition	<ul style="list-style-type: none"> <li>✓ Water during dredging operations will be source from the river</li> </ul>
Potential Change in water quality	<ul style="list-style-type: none"> <li>✓ An emergency oil spill prevention and response will be established and implemented</li> </ul>
Potential impact to marine ecosystem	<ul style="list-style-type: none"> <li>✓ Sewage from dredging vessels tugs and LCT will be treated and regularly monitored</li> <li>✓ Waste water discharge from dredging vessels, tugs and LCT will comply with local regulations</li> </ul>

CITY PACIFIC GROUP INC.



## THE AIR

Possible Issues and Concerns	Response
Dust generation from dredging works, movement of vehicles and unpaved roads	<ul style="list-style-type: none"> <li>✓ Regular dust monitoring will be conducted with in the project sites</li> </ul>
Potential increase in emission particulate matters from, Dumptrucks, Backhoe, Dredger, Tugboats / LCT	<ul style="list-style-type: none"> <li>✓ Sub-contractor will be required to pass the vehicle emission tests prior to contract award</li> <li>✓ Regular air quality monitoring will be implemented</li> </ul>
Increase in noise level	<ul style="list-style-type: none"> <li>✓ Noise generating activities will be implemented during day time where applicable</li> </ul>

CITY PACIFIC GROUP INC.





## SOCIO-ECONOMIC

Possible Issues and Concerns	Response
Potential employment opportunities for residents for residents in nearby barangays leading to additional household income and livelihood opportunities	<ul style="list-style-type: none"> <li>✓ Consultation with the impact barangays on job requirements and hiring processes will be conducted to maximize local hiring</li> <li>✓ Priority hiring of qualified local residents</li> </ul>
Potential increase in vehicular movement in the area <ul style="list-style-type: none"> <li>-- Dumptrucks</li> <li>-- Backhoe</li> <li>-- Dredger</li> <li>-- Tugboats / Barges / LCT</li> </ul>	<ul style="list-style-type: none"> <li>✓ Consideration of timing of shift changeovers and other traffic generation generating activities to avoid peak hours</li> <li>✓ Preparation and implementation of a traffic management plan</li> </ul>
Potential threats to public health and safety	<ul style="list-style-type: none"> <li>✓ An Occupational Safety and Health Program specific to the project will be established</li> </ul>

CITY PACIFIC GROUP INC.



*Thank You!!*

For further inquiries:



CITY PACIFIC GROUP INC.

## OPEN FORUM



CITY PACIFIC GROUP INC.

## CITY PACIFIC GROUP, INC.

# Amnay River Dredging and Desilting Project

Amnay River, Sablayan, Occidental Mindoro

## Environmental Impact Statement (EIS) for Amnay River Dredging and Desilting Project - Information, Education and Communication (IEC) Campaign

The **City Pacific Group, Inc.**, is proposing a dredging and desilting project at Amnay River. The River Dredging Zone identified for Amnay River is focused on main active channel starting from the mouth of the river towards Amnay Bridge. Focus mainly on the areas where erosion of the river banks is dominant, areas with heavily siltation with adjacent community affected, and sediment accretion areas that have elevations almost with same level of river terraces. Dredging along the main active channel of Amnay river increase the surface water volume capacity and decreasing the overflow of surface water towards the multiple distributary streams and the nearby adjacent communities that are susceptible to marine flooding.

### Project Rationale

The project is targeted to increase the flood control conveyance capacity of the Amnay River, resulting in the reduction of the flood inundation area and flood susceptibility of adjoining areas in the Municipality of Sablayan. The primary objective of this project is to remove sand and gravel from the lower Amnay River Channel to restore the carrying capacity of the river. The dredging project aims:

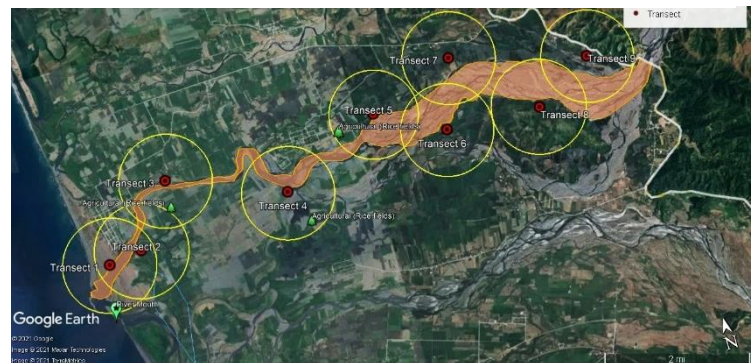
- To increase the flow capacity of the main channel of Amnay River;
- Removal of sand gravel limited to the areas designed as the pilot channel and a silting/catchment basing along the Amnay River;
- Protection of bridge column protection measures.
- Provision of bank protection measures.
- Environmental protection and mitigation plan;
- Improve the local drainage of adjacent communities and prevent bank erosion/collapse. The project is deemed urgent and necessary due to the increasing occurrences of overflows of Amnay River;

materials by providing a reliable, affordable, and sustainable source of sand and aggregates.

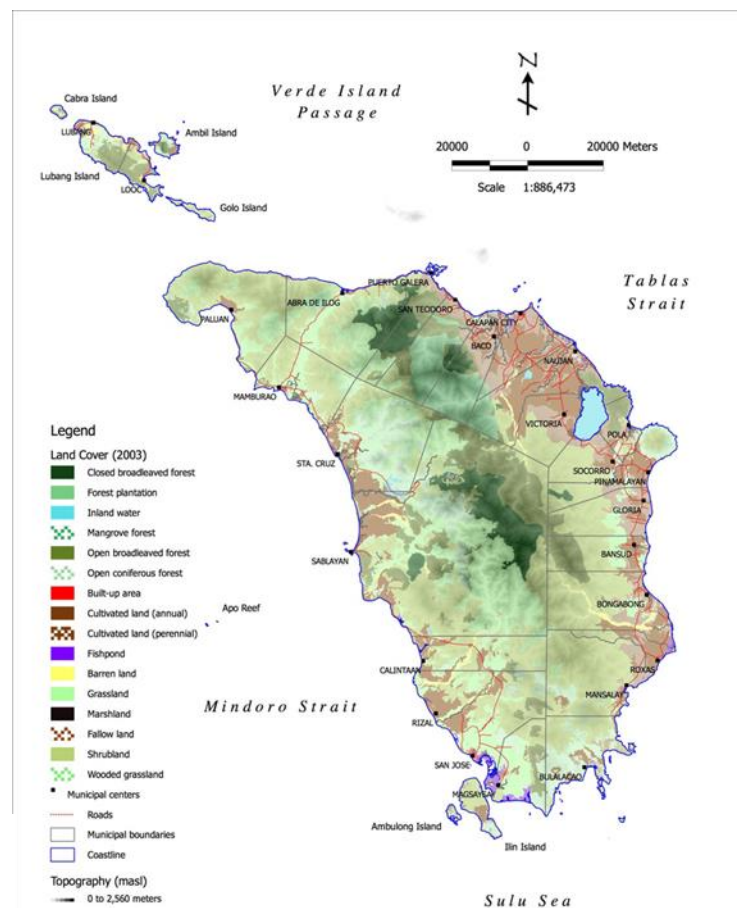
### Project Components

The project area of 509.322 hectares has broken into (Table 1):

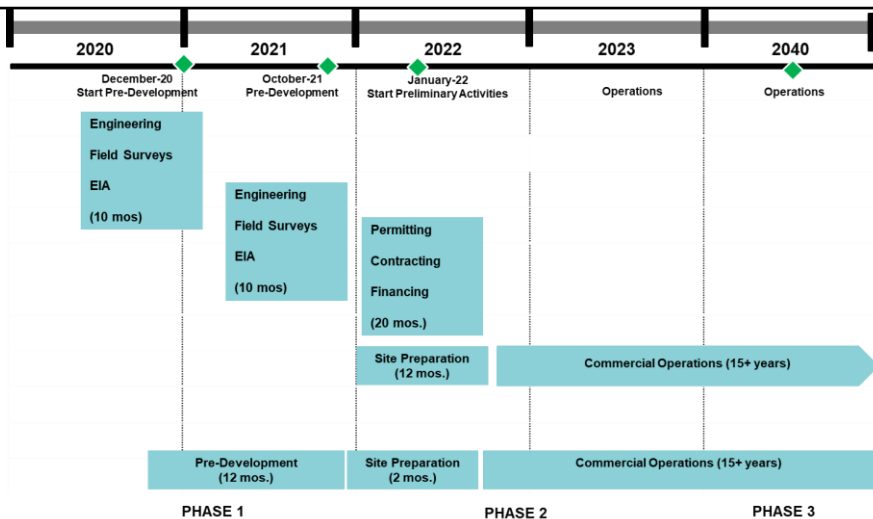
1. Buffer Zone 48.35 hectares;
2. Pilot Channel dredging area 503.322 hectares.
3. Dredging Basis of 150m x 150m deep (2.25 hectares)  
Estimated Extractable Area 509.322 hectares from river mouth up to 14.5km upstream.



**Figure 1.** CPGI commissioned FORESTEREPLAN Landscape Consultancy Service to conduct the Environmental Compliance Certificate (ECC). Figure above shows the Project Location and Impact Radius.



**Figure 2.** The primary objective of this project is to remove sand and gravel from the year-old flood. The secondary project purpose is to preserve the stability of the existing infrastructure along the Amnay River such particular to Amnay Bridge and river dikes.



**Figure 3.** The project will be developed in phases as identified above between 2022 and 2040. The primary objective of this project is to remove sand and gravel from the lower Amnay river channel to 10-year-old flood. The secondary project purpose is to preserve the stability of the existing infrastructure along the Amnay River such particular to Amnay Bridge and river dikes.

## The Philippine EIS System

- EIS was introduced in 1977 with the Issuance of the Philippine Environmental Policy law through PD 1151 and PD 1586 in 1978.
- An Environmental Impact Assessment (EIA) process must be completed to secure an ECC from the Department of Environment and Natural Resources (DENR).
- EIA is a process of identifying and evaluating the likely impacts and benefits of a project and designing appropriate preventive, mitigating and enhancement measures.
- Public participation is required throughout the EIA process, including IECs, an initial perception survey, public scoping, baseline studies and public hearing.
- The ECC is a planning tool and not a permit.

## Preliminary identified environmental aspects

Preliminary identified impacts	Proposed mitigation/ enhancement measures	Air	Regulations
<b>Land</b>			
Potential soil erosion /loss of topsoil during dredging.	Dredging will be undertaken only inside the River Dredging Zones (RDZ) and approved dredging plan; Provision of erosion and sediment control measures during dredging	Dust generation from dredging works, movement of vehicles and unpaved roads	Regular dust monitoring will be conducted with in the project sites
Vegetation removal and loss of habitat.	All statutory requirements relating to clearing permits (e.g., Tree cutting permits including tree inventory) will be secured from DENR prior clearing activities; Replacement of cut trees as required by DENR	Potential increase in emission particulate matters from, Dump trucks, Backhoe, Dredger, Tugboats / LCT	Sub-contractor will be required to pass the vehicle emission tests prior to contract award Regular air quality monitoring will be implemented
Potential increase in the population of introduced fauna species due to improper waste management	Proper management of waste derived from the dredging operation within the project site and temporary site office will be strictly implemented and in compliance with existing local regulation	Increase in noise level	Noise generating activities will be implemented during day time where applicable
<b>Water</b>		<b>People</b>	
Potential change in water quality	An emergency spill prevention and response/ contingency plan will be developed and implemented Any used oils from dredging equipment will be stored in a temporary hazardous waste storage area An emergency oil spill prevention and response will be established and implemented	Potential employment opportunities for residents in nearby barangays leading to additional household income and livelihood opportunities	Consideration of timing of shift changeovers and other traffic generating activities to avoid peak hours Preparation and implementation of a traffic management plan

The preliminary identified environmental impacts of the Project and their corresponding mitigation/enhancement measures. These identified potential environmental impacts are based on the initial characterization of the project site and will be updated upon completion of the baseline field surveys.

## Further information and contact details

The EIA process has started with this IEC campaign and will have the following steps:

Initial perception survey → Public Scoping → Technical Scoping → Baseline Studies and EIA → Submission of ECC Application to DENR-EMB → Public Hearing → EMB Assessment → ECC Decision

Timeframes and dates for this process are to be confirmed.

For Inquiries and information, please contact:

**MS. MAYUMIE F. SANTOS**

2nd Flr. V&A Bldg. A. Soriano Highway  
Brgy. Ibayo Silangan Naic, Cavite  
[citypacificgroup@gmail.com](mailto:citypacificgroup@gmail.com)

**CITY PACIFIC GROUP, INC.**

2nd Flr. V&A Bldg. A. Soriano Highway  
Brgy. Ibayo Silangan Naic, Cavite



For further information, please contact:

**FORESTEREPLAN Landscape Consultancy Service**

Enrico L. Replan, MSc. RF - +63936-743-5539  
[Foresterreplan.consultancies@gmail.com](mailto:Foresterreplan.consultancies@gmail.com)



## AMNAY RIVER DREDGING AND DESILTING PROJECT IEC Documentation

**IEC** : IEC with Barangay Claudio Salgado (incl. other host barangays) and Representatives from Municipal LGU (Sablayan)  
**Venue:** : Barangay Claudio Salgado Covered Court  
**Date:** : 02 October 2021, Saturday

### Summary of Issues during the IEC conducted at Barangay Claudio Salgado on 02 October 2021.

Person who raised the issue	Issues and concerns	City Pacific Group, Inc./FORESTEREPLAN responses
<b>Mr. Josefino Malayas</b> Barangay Claudio Salgado Local Resident	<i>Ang Contractor ay kukuha ng graba na 3 km from the river mouth hihigupin ang buhangin at bibilhin ng Contractor.</i>  <i>Ilang Cubic Meter ang Kailangan?</i>	68 million cubic meters from the dredging zone.  3,000,000,000 cubic meter x 56. 168 million ang kikitain ng gobyerno: Paghahati: 30% province 40% Barangay 30% Munisipyo  Makikinabang ang mga barangay na nakakasakop sa AMNAY RIVER. Kikita ang barangay, makikinabang ang mga magsasaka. Ang barangay parin ang amgsisilbing bantay kung sakaling ito ay matuloy.
<b>Ms. Melanie Torregoza Dangupon, CDA II</b>	<i>Paliwanag parin ni Sir Rian na kung ang Barangay ay pumayag at hindi pumayag ang mayor pero pumayag ang PGO tuloy parin ang project.</i>	Ang activity na ito ay IEC Documentation and Project IEC para sa requirement ng DENR. Nagsasagawa na ng IEC, Perception survey para maipalam sa mga residents ang tungkol sa proyekto at process nito. Isa din ito sa mga hinihinging requirements ng DENR. At patuloy parin ang mga ginagawang survey para sa IEC process na ito.

Person who raised the issue	Issues and concerns	City Pacific Group, Inc./FORESTEREPLAN responses
<b>Mr. Francis P. Espino</b>	<i>1km mula sa tulay ay hindi pwede galawin para protektahan ang tulay. Objective of DAO: Pag control sa baha Dredging activity allowed</i>	Environment Impact Assessment (EIA) Napaloob lahat ang ating mga malilikom at nakakalap.  This is noted.
<b>Barangay Chairman Sampilo</b> Barangay Claudio Salgado Representative/Participant	<i>Isang island na maliit na ginawang punduhan ng mga bangka. Ito ba ay iiwasan at hindi gagalawin?</i>	Kukuha ng mga sample ng buhangin at ipalalabaraotry muna. Pinag aralan rin ang mga hayop at iba pa na maapektuhan ng gagawing dredging activity.  Mula sa River mouth hanggang sa 1km bago magtulay ipapakita rin ang mga equipment na gagamitin.  Ayon sa kanya nagkakaproblema sa pagbaha at banlik.
<b>Chairman Sampilo</b> Barangay Claudio Salgado Representative/Participant	<i>5years ang contract ng dredging 3 km ang layo sa river mouth ang huhukayin. Hindi iyon basta inilLagnasay kung saan saan. Ang mga iligal na Gawain ay maari parin ireport ng barangay sa DENR at iba pang agency.</i>	Regarding sa TAX 40% Ms Regie Kapag may nasira sa barangay babayaran ng Company. River restoration thru Dredging Chairman Sampilo Kung kami ang tatanungin GUSTO NA NAMIN MAGSIMULA ITO! Mapanganib ang buhay ng mga mamayan sa tuwing babaha. Hiling ni kapitan sampilo na MAGSABAY NA ANG QUARRYING AT DREDGING..!
<b>Mrs. Norma Tabay</b>	<i>Wala bang political colors itong proyekto na ito. Baka naman pag naiba na nag nakaupo/administrasyon ay hindi na matuloy ang proyekto.</i>	Ang DAO na pinirmahan ng DENR at aprobado ng pangulong Duterte. Paliwanag pa na kahit magpalit ng nanunungkulan ay tuloy parin ito.
<b>Chief Noli</b> Barangay Ilvita Representative/Participant	<i>MaglLagnasay ba ng dike para hindi kumalat ang tubig?</i>	Engineer Mendoza - Depende nakLagnasay sa Dredging Plan Ms Regie Mag i-issue ng clearance ang DPWH  Paliwanag ni Chief Noli <i>Ma-concrete sana ang river bank at mega dike.</i>

Person who raised the issue	Issues and concerns	City Pacific Group, Inc./FORESTEREPLAN responses
		Engineer Mendoza Noted nila para ma-address .
<b>Kagawad Dansco</b>	<i>Lupang titulado na nagging ilog babayaran ba ng kumpanya?</i>	Sir Rian- tutulong po ang kumpanya.
<b>Mrs. Norma Tabay PGO Representative</b>	<i>Baka pweding mag start na maglagay ng drainage canal. Hiling rin na mLaagnasyan ng proteksyon ang school.</i>	Sa ngayon naka note na ang mga kahilingan.  This is noted.
<b>Chief Boni and Chief Sioson</b> Barangay Pagasa Representative/Participant	<i>Panukala ng DPWH by Sir Rian ay maconcrete ang daan mula Gitna hanggang dulo.</i>  <i>Kapitan Boni- Masyado na nangagamba sa pagbaha sana MASIMULAN NA AGAD ANG DREDGING pumapayag taga lagnas.</i>  <i>Kapitan Sioson – Mga ilang porsyento na ba ang requirements. Sana magsimula na sa Brgy. Pagasa.</i>	Nasa 70% na ang requirements. Magkakaroon na ng series of Scoping and Hearing after this IEC and once submitted and evaluated, EMB will be here for us to facilitate and evaluate the project.  This is noted.
<b>Mr. Renato Arbando</b> Local Fishermen Group Barangay Claudio Salgado Local Resident	<i>Ang mga mangingisda na mawawalan ng kita ay mabigyan ng livelihood.</i>	Para sa labor taga-barangay rin ang kukunin sa labor and employment opportunities.
<b>Chairman Tadilo</b>	<i>Isama na sa plano ang pagpapasok sa patubig?</i>	Engineer Mendoza ikokunsulta sa NIA.
<b>Mam Ambrocia Hilad</b> Barangay Claudio Salgado Local Resident	<i>300 meters nalang ang layo ng river sa school? Nais na naming sa lalong madaling panahon ay magsimula na ang dredging.</i>  <i>Napsalamat sa lahat ng nakiisa at nakipag pulong.</i>	Inaayos na po ang lahat ng documentation and EIA process para sa study ng mga components ng project, and hopefully we can submit the requirements and follow the procedures per EIS Guidelines.  Salamat po!

#### A-4 Issue-Response table, IEC photo documentation and attendance sheet

### AMNAY RIVER DREDGING AND DESILTING PROJECT IEC Documentation

Photo documentation IEC with concerned sectors at Barangay Claudio Salgado Covered Court and Representatives from Municipal LGU/Host Barangays of Sablayan, Occidental Mindoro



IEC attendees browsing the Project poster/  
leaflet



Opening prayer during IEC activity



IEC venue at Barangay Claudio Salgado  
Covered Court, Sablayan, Occ. Mindoro



Opening Remarks of Brgy. Chairman and  
Representatives from LGU Sablayan



**CPGI Staff giving the Program Agenda**



**Engr. Florante Mendoza of CPGI discussing the Project components**



**IEC Open Forum with issues raised being mentioned**



**Local resident expressing his concerns and views about the Project**



**IEC participants actively listening to the project awareness presentation**



**Engr. Florante Mendoza of CPGI discussing the Project Impacts**



**Engr. Florante Mendoza of CPGI and Stakeholders answering different queries to the Proposed Project**



**Engr. Florante Mendoza of CPGI and Stakeholders open forum discussion of the Proposed Project**

## BRGY. CLAUDIO SALGADO ATTENDANCE

AMNAY River restoration dredging project

IEC at Brgy Claudio Salgado Covered Court October 02, 2021 10am

	Last Name	Firs.Name	Signature	Barangay / LGU Represents
1	Malayao	Josefina Jr.	[Signature]	Claudio Salgado
2	Anwar	Anwar	[Signature]	Claudio Salgado
3	SAKIBIO	FLARAG	[Signature]	C. SALGADO
4	Casapao	Melita	[Signature]	C. Salgado
5	ANDAYA	MILIEG	[Signature]	C. 'SALGADO'
6	SANCHEZ	OLIVIA	[Signature]	a. salgado
7	Guerrero	monday	[Signature]	C. Salgado
8	Shirley G.	Valiente	[Signature]	C. Salgado
9	Kedantor	Dalong Jr.	[Signature]	C. Salgado
10	Lobonco	Paddy	[Signature]	C. Salgado
11	Venue	D. Pimentel	[Signature]	C. Salgado
12	Edna	A. Longhos	[Signature]	C. Longhos
13	Rodulfo A.	Sombiso	[Signature]	C. Salgado
14	Renato J.	Arbando	[Signature]	C. Salgado
15	Patchel	Andya	[Signature]	C. Salgado
16	Rico Leon	Alejo	[Signature]	C. Salgado
17	Lorna M.	Camorino	[Signature]	C. Salgado
18	Floribel M.	Tandao	[Signature]	C. Salgado
19	Melissa L.	Inyuan	[Signature]	C. Salgado
20	Flordina V.	Caballero	[Signature]	C. Salgado
21	Edna G.	TANNA	[Signature]	C. Salgado
22	Teodora M.	Al. Luna	[Signature]	C. Salgado
23	Hilla V.	Edna	[Signature]	C. Salgado
24	Paige P.	Edna	[Signature]	C. Salgado
25	Julia R.	Edna	[Signature]	C. Salgado
26	Marife	P. Dagui	[Signature]	C. Salgado
27	Therita M.	Muniz	[Signature]	C. Salgado
28	Jerry S. Lizarza		[Signature]	C. Salgado
29	HONOLIO	IDSIGNE	[Signature]	C. Salgado
30	Agatha	Mercene	[Signature]	C. Salgado
31	Melida	Arbando	[Signature]	C. Salgado
32	Manilyn	Bontiga	[Signature]	C. Salgado
33	Samuel	Grana	[Signature]	C. Salgado
34	Bernardo V.	Dansen	[Signature]	C. Salgado
35	Joey T.	Barzaga	[Signature]	C. Salgado
36	Reynaldo R.	Domales	[Signature]	C. Salgado
37	Elysha	F. Datto	[Signature]	C. Salgado
38	Albarto	Lanza	[Signature]	C. Salgado
39	Francine	Lanza	[Signature]	C. Salgado
40	Francis P.	Edna	[Signature]	C. Salgado
41	Janet H.	Edna	[Signature]	C. Salgado
42	Joey P.	Manah	[Signature]	C. Salgado
43	Elizabeth A.	Casapao	[Signature]	C. Salgado



## BRGY. VICTORIA ATTENDANCE

AMNAY River restoration dredging project  
IEC at Brgy Claudio Salgado Covered Court October 02, 2021 10am

	Last Name	Firs Name	Signature	Barangay / LGU Represents
1	SERQUITA	MARIA CRISTINA		
2	VALLANTA	CARDELITA		
3	DANGSON	VICTORIA		
3	PEDRO	Mes		
4	Brec	Brecy		
5	Samay	Timon		
6	ADIVOLA	MARI		
7	MARIN	TADO		
8				
9				
10				
11				
12				
13				
14				
15				
16				
17				
18				
19				
20				
21				
22				
23				
24				
25				
26				
27				
28				
29				
30				
31				
32				
33				
34				
35				
36				
37				
38				
39				
40				
41				
42				
43				



## BRGY. LAGNAS ATTENDANCE

AMNAY River restoration dredging project  
IEC at Brgy Claudio Salgado Covered Court October 02, 2021 10am














	Last Name	Firs Name	Signature	Barangay / LGU Represents
1	VIERNGS	EDDIE	<i>[Signature]</i>	Brgy Lagnas
2	HERNANDEZ	PIXTO	<i>[Signature]</i>	" "
3	BONIFACIO	Paulino	<i>[Signature]</i>	" "
3	OLARTE	Guisebin	<i>[Signature]</i>	Lagnas
4			E. Olarte	Lagnas
5	BENEDICTO	MACAPAG		" "
6				
7				
8				
9				
10				
11				
12				
13				
14				
15				
16				
17				
18				
19				
20				
21				
22				
23				
24				
25				
26				
27				
28				
29				
30				
31				
32				
33				
34				
35				
36				
37				
38				
39				
40				
41				
42				
43				

## ATTENDANCE

BRGY. ILVITA

AMNAY River restoration dredging project

IFC at Brgy Claudio Salgado Covered Court October 02, 2021 10am

	Last Name	Firs Name	Signature	Barangay / LGU Represents
1	Roldan	Germele		
2	ROLDAN	ERILISA		
3	PA			
3	PAUVINE	NELIE		
4	EL RAMOS	EL		
5	SAMUEL	BASOM		
7	RAMOS	ENRIKA		ILVITA
8	RAMOS	POUNLO		ILVITA
9	ROSA	FLORDIANA ROSE		ILVITA
10	ROSA			
11	ALFARO	MICHAEL		ILVITA
12	ALFARO			
13	ALFARO			
14	ALFARO M.			ILVITA
15	ELIZ E.	GUERERO		ILVITA
16	JENELYN	HIMANU		ILVITA
17	ESTANES	RANIEL P.		ILVITA
18				
19				
20				
21				
22				
23				
24				
25				
26				
27				
28				
29				
30				
31				
32				
33				
34				
35				
36				
37				
38				
39				
40				
41				
42				
43				



Brgy. CLAUDIO SALGADO



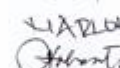
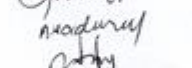
















## ATTENDANCE

AMNAY River restoration dredging project  
IEC at Brgy Claudio Salgado Covered Court October 02, 2021 10am

	Last Name	Firs Name	Signature	Barangay / LGU Represents
44	Basalun	Abas	Mig -	
45	Baylagnan	Leony	Almagu	
46	Minda	Orangley	Orangley	C- Salgado
47	Agan Sag	Malaya	Orangley	C. Salgado.
48	Devila J. James	Valiente	Orangley	C. Salgado
49	Jashua	Valiente	Orangley	
50	Roderick Sanchez		Orangley	
51	Arnold	Orangley	R. Sanchez	C- Salgado
52	Leony	Trisigne	Trisigne	C. Salgado
53	Florife D. Malayan		Trisigne	C. Salgado
54	Hermy	Flor Malaya	Trisigne	C. Salgado
55	Kristine	Orbis	Orbis	C. Salgado
56				C- Salgado
57				
58				
59				
60				
61				
62				
63				
64				
65				
66				
67				
68				
69				
70				
71				
72				
73				
74				
75				
76				
77				
78				
79				
80				
81				
82				
83				
84				
85				
86				
87				

## BRGV. PAG-ASA ATTENDANCE

AMNAY River restoration dredging project  
IEC at Brgy Claudio Salgado Covered Court October 02, 2021 10am

	Last Name	Firs Name	Signature	Barangay / LGU Represents
1	BALLESTERO	MARCISA		
2	Marcelo	NOIE		
3	JERRY	JINER		
4	XALIAN	MARLON		
5	LYANOR	ABATO		
6	SADUPAL	MYRNA		
7	Lingbayan	WILLORY		
8	MUGAS	ZOSIMA		
9	ROSARIO	MAILIN		
10	CORPUZ	TESSIE		
11	BERNARDO	LEONARDO		
12	RODOLFO LABANTICO	RODOLFO		BLEU
13	Pangutinan	Leonardo		
14	Alto	Donato		
15	Silao	Armando		
16	Resto	Carmona		
17	Castro	Carmona		
18	ATARIAN	DIONISIO		BLEU
19	RODEL A SIOSA			BLEU
20	Alf. Castro			
21				
22				PAG-ASA
23				DO
24				
25				
26				
27				
28				
29				
30				
31				
32				
33				
34				
35				
36				
37				
38				
39				
40				
41				
42				
43				

## AMNAY RIVER DREDGING AND DESILTING PROJECT IEC Documentation

Photo documentation IEC with Focus Group Discussion with Barangay  
Officials at Barangay Ilvita, Sablayan, Occidental Mindoro



**KII Interview of FORESTEREPLAN and CPGI  
to Brgy. Chairman Sampilo (Brgy. Ilvita)**



**KII Interview of Jonathan Ramirez to Brgy.  
Chairman Sampilo (Brgy. Ilvita)**



**KII Documentation and IEC with  
FORESTEREPLAN and CPGI**

## AMNAY RIVER DREDGING AND DESILTING PROJECT IEC Documentation

Photo documentation IEC with Key Informant Interview (KII) with Barangay Officials and stakeholders at Barangay Claudio Salgado, Occidental Mindoro




**KII Interview of FORESTEREPLAN to Brgy. Chairman of Claudio Salgado**



**KII Interview of Jonathan Ramirez to Brgy. Chairman of Claudio Salgado**



**KII Documentation and IEC with FORESTEREPLAN and CPGI**



**IEC Attendance Sheet of Barangay Officials and stakeholders  
at Barangay Lagnas, Occidental Mindoro**

## AMNAY RIVER DREDGING AND DESILTING PROJECT IEC Documentation

Photo documentation IEC with Key Informant Interview (KII) with Barangay Officials and stakeholders at Barangay Victoria, Occidental Mindoro



Project description presentation of  
Engr. Florante Mendoza, CPGI

TALAAN NG MGA DUMALO

PANGALAN	LAGDA
Mania Cristina	Serguina
Jonathan	Delara
Manica	Serguina
Jimay	Petina
Jolanda	Munez
Cauchita	Vallanta
Jonathan	Vicente
Mary Joy	Bayel
Edlyn	Pascasio
Corazon	Advinula
Zenaida	Advinula
Jonathan	Gregorio
Chery	Esteban
Milda	Malibay
Ferdinand	Dangena
Verallyn	Serguina
Dejando	Cristobal
Edrice	Abao
Mara	Liza
Allyandre	Mendoza
Bernardo	Padua
Jerry	Tuca
Guiglyn	Pascasio
Nyare	Myra
Herila	Mendoza
Loida	De la Cruz
Dominador	Empena
Trappia	Pascasio
Victorina	Pelusanio
Jasen	Esteban
Jonathan D. Gregorio	

IEC Attendance Sheet of Barangay Officials and stakeholders  
at Barangay Victoria, Occidental Mindoro

## AMNAY RIVER DREDGING AND DESILTING PROJECT IEC Documentation

Photo documentation IEC with Focus Group Discussion (FGD) with Barangay Chairmen of Barangay Lagnas, Victoria, Ilvita, Caludio Salgado and Pagasa, Occidental Mindoro



**Focus Group Discussion with Barangay Officials conducted and led by Engr. Florante Mendoza**



# ANNEX ES-4

## *Public Scoping Documents*

*Proposed Amnay River Restoration and Desilting Project (ARRDP) in Sablayan, Occidental Mindoro*

*Prepared and Submitted by:*

**CITY PACIFIC GROUP, INC.**

2nd Flr. V&A Bldg. A. Soriano Highway  
Brgy. Ibayo Silangan, Naic, Cavite



**FORESTEReplan®**  
Landscape Consultancy Service  
"Sustainable Practice, Sustainable Return"

# 2021

## Amnay River Restoration and Desilting Project Sablayan, Occidental Mindoro

# Public Scoping Report 2022



*Technical PSR Report of:*

**CITY PACIFIC GROUP, INC.**

2<sup>nd</sup> Flr. V&A Bldg. A. Soriano Highway  
Brgy. Ibayo Silangan, Naic, Cavite  
Email: [citypacificgroup@gmail.com](mailto:citypacificgroup@gmail.com)



## Table of Contents

<b>1. Introduction .....</b>	<b>3</b>
<b>2. Project Description .....</b>	<b>4</b>
<b>2.1 Project Rationale .....</b>	<b>5</b>
<b>2.2 Project Alternatives .....</b>	<b>5</b>
2.2.1 Site and Technology Selection .....	5
2.2.2 Siting .....	5
2.2.3 Technology and Design .....	6
2.2.4 No Project Option .....	6
<b>2.3 Project Components .....</b>	<b>7</b>
<b>2.4 Project Location and Area .....</b>	<b>8</b>
<b>2.5 Project Proponent .....</b>	<b>9</b>
<b>2.6 Projected Timeframe of the Project Phases .....</b>	<b>10</b>
<b>2.7 Preliminarily Identified Environmental Impacts and Enhancement Measures .....</b>	<b>13</b>
<b>3. Information, Education and Communication (IEC) Campaigns and Consultation Meetings .....</b>	<b>15</b>
<b>3. Results of Perception Survey .....</b>	<b>19</b>
<b>4.1 Respondents' Profile .....</b>	<b>20</b>
<b>4.2 Project Awareness .....</b>	<b>20</b>
4.2.1 Benchmark Awareness/Knowledge .....	20
4.2.2 Project Knowledge .....	23
4.2.1 Sources of Information on the CPGI Project .....	23
<b>Appendix A IEC documentation .....</b>	<b>24</b>
A-1 IEC and Project Communications, Invitation letters, Letter of Support .....	24
A-2 IEC PowerPoint presentation .....	24
A-3 Project poster .....	24
A-4 Issue-Response table, photo documentation and attendance sheet .....	24
<b>Appendix B Perception survey documentation .....</b>	<b>55</b>
B-1 Perception survey questionnaire .....	55
B-2 Photo documentation .....	55
B-3 Basic Profile of Respondents .....	55
B-2 Photo documentation .....	62
B-3 Basic Profile of Respondents .....	64
<b>Appendix C Proposed list of invitees for the public scoping .....</b>	<b>64</b>

## 1. Introduction

The River Dredging Zone identified for Amnay River is focused on main active channel starting from the mouth of the river towards Amnay Bridge in Calintaan, Occidental Mindoro. Focus mainly on the areas where erosion of the river banks is dominant, areas with heavily siltation with adjacent community affected, and sediment accretion areas that have elevations almost with same level of river terraces. Dredging along the main active channel of Amnay river increase the surface water volume capacity and decreasing the overflow of surface water towards the multiple distributary streams and the nearby adjacent communities that are susceptible to marine flooding.

The primary objective of this project is to remove sand and gravel from the lower Amnay River Channel to restore the carrying capacity of the river. The dredging project aims to increase the flow capacity of the main channel of Amnay River, improve the local drainage of adjacent communities and prevent bank erosion/collapse. The project is deemed urgent and necessary due to the increasing occurrences of overflows of Amnay River. The adjacent areas of the proposed dredging project are classified as with high flood susceptibility per the Mines and Geosciences Bureau (MGB). In so doing, the secondary projects purpose is to preserve the stability of the existing infrastructures along the Amnay River such as the Amnay Bridge and river dikes established for flood control and assist in sustained provision of flood control services. CPGI is applying for an environmental Compliance Certificate (ECC) with the Department of Environmental and Natural Resources Environmental Management Bureau (DENR-EMB) for the Project, and has commissioned FORESTERPLAN.

(FORESTERPLAN) to conduct the Environmental Impact Assessment (EIA) and prepare the Environmental Impact Statement (EIS) as part of the ECC application. This Project Description for Scoping (PDS) is being submitted to the DENR-EMB Central Office as a prerequisite requirement for the conduct of Public Scoping for the Project, as part of the requirements of DENR Administrative Order (DAO) 2017-15 (Guidelines on Public Participation under the Philippine Environmental Impact Statement (EIS) System). The PDS consists of the following documents:

- Project description (**Section 2.0**);
- Proof of conduct of IEC (**Section 3.0 and Appendix A**);
- Initial perception survey results (**Section 4.0 and Appendix B**);
- Proposed list of invitees for the public scoping (**Appendix C**);
- Draft invitation letter and IEC materials in preparation for the public scoping (**Appendix D and E**); and
- Draft presentation of the project during public scoping (Appendix F).

## 2. Project Description

CPGI is proposing to improve and rehabilitate the current condition of Amnay River. The primary objective of this project is to remove sand and gravel from the lower Amnay River Channel to restore the carrying capacity of the river. The dredging project aims to increase the flow capacity of the main channel of Amnay River, improve the local drainage of adjacent communities and prevent bank erosion/collapse. The project is deemed urgent and necessary due to the increasing occurrences of overflows of Amnay River.

**Table 1** Basic Project Information.

<b>Name of Project</b>	Amnay River Dredging and Desilting Project
<b>Location</b>	Sablayan, Occidental Mindoro
<b>Nature of Project (Based on EMB-MC 2014-005)</b>	Extraction of Non – Metallic Minerals such as A. Extraction of Sand and Gravel (including stone and dredging with with/intended for recovery/use of materials)
<b>Size/Scale</b>	<i>Dredging</i> Cutter suction dredging sand from settling/catchment basin at a maintained 120m x 120m x 10m operating area; Dredging/Desilting of 14,000 l.m. water channel of Amnay River 1.8-km x 3-km Offshore Area for Navigational Channel/Space
<b>Land Area</b>	Pilot Channel dredging area 503.322 hectares;  40m x 2m from pilot channel to settling basin;  Estimated Extractable Area 509.322 hectares from river mouth up to 14.0 km upstream
<b>Project Proponent</b>	CITY PACIFIC GROUP, INC. (CPGI)
<b>Proponent Representative</b>	MS. MAYUMIE F. SANTOS 2nd Flr. V&A Bldg. A. Soriano Highway Brgy. Ibayo Silangan Naic, Cavite +63950-041-2017 <a href="mailto:direplan.enrico@gmail.com">direplan.enrico@gmail.com</a>
<b>EIS Preparer</b>	FORESTEREPLAN Landscape Consultancy Service
<b>Company Representative</b>	ENRICO L. REPLAN President L16, B7 Villa Carangal Subd. Brgy. Putho-Tuntungin, Los Banos, Laguna +63936 – 743 – 5539 <a href="mailto:forestereplan.consultancies@gmail.com">forestereplan.consultancies@gmail.com</a>

## 2.1 Project Rationale

The project is targeted to increase the flood control conveyance capacity of the Amnay River, resulting in the reduction of the flood inundation area and flood susceptibility of adjoining areas in the Municipality of Sablayan. The primary objective of this project is to remove sand and gravel from the lower Amnay River Channel to restore the carrying capacity of the river. The dredging project aims:

- To increase the flow capacity of the main channel of Amnay River;
- Removal of sand gravel limited to the areas designed as the pilot channel and a silting/catchment basing along the Amnay River;
- Protection of bridge column protection measures.
- Provision of bank protection measures.
- Transport of sand and silted products to disposal destinations.
- Environmental protection and mitigation plan;
- Disaster risk reduction and climate change adaptation methodology;
- Improve the local drainage of adjacent communities and prevent bank erosion/collapse. The project is deemed urgent and necessary due to the increasing occurrences of overflows of Amnay River;
- Contribute to the economic and social development of Mindoro Province; and
- Meet the Philippines' growing demand for building materials by providing a reliable, affordable, and sustainable source of sand and aggregates;

## 2.2 Project Alternatives

### 2.2.1 Site and Technology Selection

#### 2.2.2 Siting

On the other hand, no alternative sites were considered since the selected site needs immediate environmental enhancement, mitigation, and correction to avoid further damage from flooding and other hazards that involves the river (e.g., occurrence and incidence of massive flooding, siltation). However, the above-mentioned primary indicators were considered and taken into account to minimize the environmental and social impacts of the project. Data regarding the other source of resource materials are not yet obtainable. If the proposed dredging and desilting project will not push through, the surrounding communities of the Amnay River are continually exposed and at the forefront in flooding risks affecting their health, lives, livelihood, welfare, properties and safety. This further affects the local and municipal economy of the area as flood hazards will deject ventures of businesses and other employment prospects in the area.

### 2.2.3 Technology and Design

Project planning pre-operation and preparation phase will include the following activities which are not expected to generate severe environmental impacts. There are a lot of dredgers that can be used for Reclamation project. Among them are the Typical Cutter Suction Dredger (TCSD), Trailer Hopper Suction Dredger (TSHD), Cutter-suction dredger, Auger suction, Bucket chain, Grab dredger, Backhoe dredger, Pneumatic dredger, and many others. The TCSD classified as a hydraulic machinery can work in both protected and unprotected waters and has the advantage of being self-propelled which means they can move themselves and cause minimum disruption to dredging and desilting vessel traffic. They are unique in a sense that they use their self-propulsion during dredging process of sediment from a borrow area and transport the dredged material to the reclamation site.

Compared to the use of the other dredging equipment that may generate larger quantity of suspended sediments, the TCSD can only create and produced limited level of sediments and turbidity. This occurs when loading of the side boats take place with an overflow of excess water containing fine particles. This can however be overcome by reducing the overflow of water in the hoppers or by recycling part of the overflow.

With these, CPGI decided to employ careful dredging method by using Typical Cutter Suction Dredger (TCSD) to collect the sediments in the riverbed such as mud, sand, and gravel. The use of silt curtains and retention means at the dredging and desilting site shall also be implemented to reduce further turbidity. On the other hand, there were other options such as Anti-sedimentation infrastructures, sediment projections, and other dredging alternatives.

### 2.2.4 No Project Option

No other alternatives were considered other than dredging and desilting approach as an enhancement and flood control measures for the area of concern. As technically define, dredging and desilting is a type of underwater and subsurface (underneath water level) excavation of sediment for various environmental enhancements including: environmental enhancement of river, ecology, remediation, flood protection, drainage improvements and navigable purposes. Dredging is a beneficial process that can be applied to the environment as it will remove and declog or clear sediments thereby improving water quality and flow and aid in the restoration of the health of aquatic ecosystems/river ecology. Dredging, on the other hand, can also provide sands and gravels for construction and reclamation projects. The dredging of Amnay river ensures clear passage through its river channel and further reduces flooding risk in the surrounding areas. The dredging and desilting of Amnay River will improve the drainage of rainfall and upland water sources, minimizing flood damages consequently improving the quality of life, capacity and flow in the surrounding communities of the river.

## 2.3 Project Components

The various components of the Project include:

1. Buffer zone within the river beds totaling 48.35 hectares, intended for protection of government infrastructure where no dating operation shall be undertaken. Central pilot channel and trading be seen along the river totaling of 557.627 hectares wherein the dredging shall be confined
2. Bridge and dikes protection measures
3. Material Stockpile
4. Marine anchorage area; and
5. Cost recovery through sales of dredge materials subject to appropriate government registration regulation government regulations.

The project area of 509.322 hectares has broken into:

1. Buffer Zone 48.35 hectares
2. Pilot Channel dredging area 503.322 hectares.
3. Dredging Basis of 150 m x 10 m depth (2.25 hectares);
4. Estimated Extractable Area 509.322 hectares from river mouth up to 14.5 km upstream.

The indicative locations of the project components are shown in **Figure 1** while **Table 2** presents the overview of the major project components. Details about each component are further discussed in the succeeding sections.

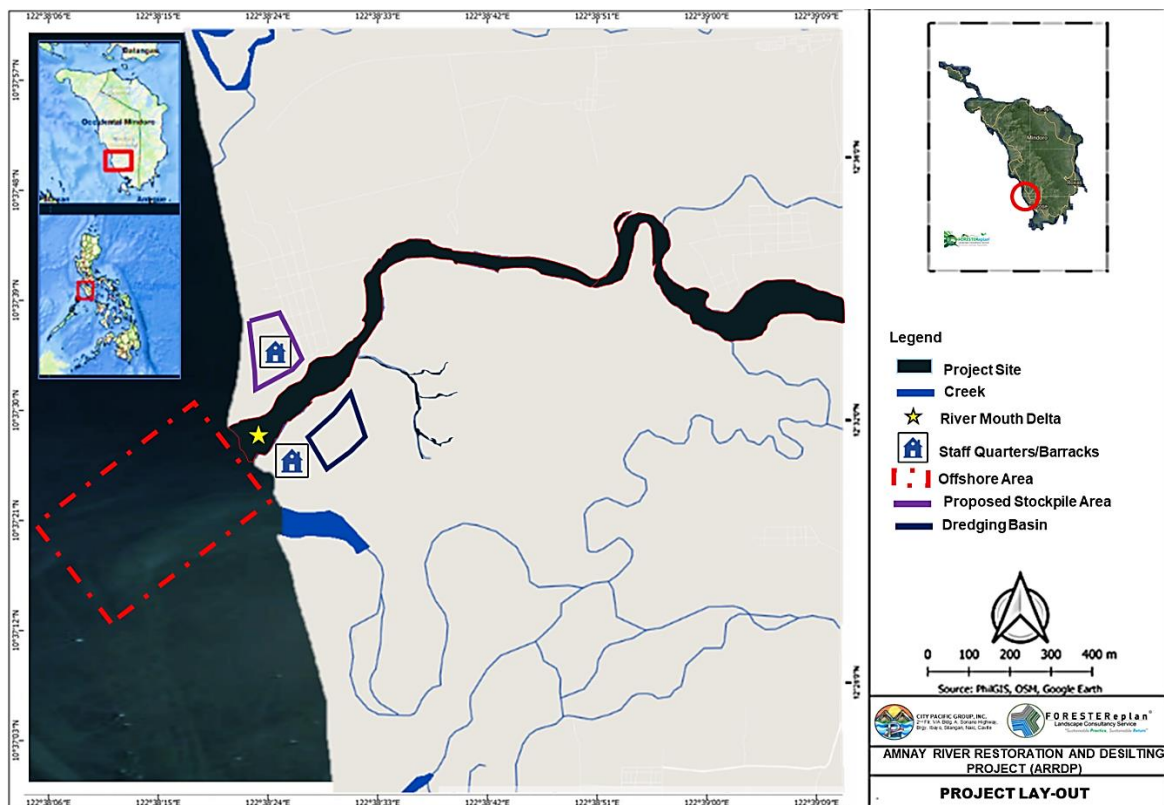


Figure 1 Indicative location of the project components

**Table 2** Overview of the Main Project Components

Project Components	Details	Capacity
Major Components		
Dredging and Desilting Area	509.322 ha from the river mouth up to 14 upstream of Amnay River <ul style="list-style-type: none"> <li>503.322 ha Pilot Channel Dredging Area</li> <li>48.35 ha Buffer Zone</li> <li>2.25 ha (150 m x10 m) Dredging Basin</li> <li>1.8km x 3km (Offshore/delta navigational channel)</li> </ul>	Extraction Rate: 1,500,000 m <sup>3</sup> /month or 18,000,000 m <sup>3</sup> /year
Dump Site/ Stockpile Area	Provisionary yard for dredged materials	1.00 ha
Dredging Equipment	Self Discharge Barge	3,500 to 5,000 MT
	Bucket Chain Dredger	1,000 to 1,500 mt / hr
	Cutter Suction Dredger with Hopper Barge (minimum 3,000 HP) Hooper Capacity	1,000 m <sup>3</sup> /hour
	Backhoes	1 m <sup>3</sup>
	Dump Trucks	15 m <sup>3</sup>
	Wheel Loader	1 m <sup>3</sup>
	Excavator	1 m <sup>3</sup>
Support Facility	Motor Pool	1
	Staff Quarters/Barracks	Office (20 employees)
	Administration Building/Office	1 (0.43 has)
	Jetty port	1
Pollution Control Devices	Wastewater Treatment System (Process wastewater treatment system and Sanitary wastewater treatment system)	1

## 2.4 Project Location and Area

The proposed dredging project is located along the Amnay river basin, a 74.700 watershed, covers portion of the following Barangays Claudio Salgado, Ilvita, Lagnas, Pag-asa and Victoria in the Municipality of Sablayan. The DENR River Basin Control Office (RCBO) (undated) states that Amnay River has a drainage area of 466 square kilometers and an estimated 746 million cubic (MCM) annual run-off. The basin area has five geological classification and characterized to have more than 50% slope and elevation as high as 2,200 meter above sea level.

According to Paringit and Pascua (2017), five (5) soil types cover Amnay River while its river basin it also covered by cultivated areas mix with brush land, grass lands, closed canopy with mature trees covering more than 50% while its open canopy with mature trees covering less than 50% of mangrove mossy forests, arable land with cereals as main crops, crop lands mixed with coconut plantations and riverbeds. However, based on observations in the present area, the site is surrounded by shrubbery and agricultural lands. The indicative geographical coordinates defining the boundary of the project site are shown in **Table 3** and the general location map of the project site is shown in **Figure 1**.

As reported by Mines and Geoscience Bureau, Barangay dwelling near Amnay River have a high risk to flooding. On the other hand, landslide susceptibility is none to very slow. The approximate Geographical Coordinates of the project site as shown below:

**Table 3** Indicative Coordinates of the Project Site.

Corner	Northings	Eastings	Corner	Northings	Eastings
<b>Dredging Area</b>					
1	12°56652	120°46135 E	36	12°57.258	120°50.300
2	12°56.639	120°46276	37	12°57319	120°50.000
3	12°56805	120°45551	38	12°57319	120°50.000
4	12°56860	120°46.65	39	12°57290	120°49800
5	12°57.054	120°46.900	40	12°57219	120°49627
6	12°57350	120°46.900	41	12°57240	120°49400
7	12°57410	120°46.925	42	12°57219	120°49200
8	12°57470	120°46.974	43	12°57050	120°48951
9	12°57533	120°47072	44	12°57100	120°48900
10	12°57570	120°47215	45	12°57.99	120°48519
11	12°57570	120°47423	46	12°57470	120°48519
12	12°57500	120°47598	47	12°57351	120°48251
13	12°57.50	120°47800	48	12°57329	120°48150
14	12°57480	120°47901	49	12°57400	120°47950
15	12°57400	120°48150	50	12°57413N	120°47799
16	12°57635	120°48400	51	12°57439	120°47651
17	12°57597	120°48499	52	12°57505	120°47350
18	12°57480	120°48600	53	12°57504	120°47300
19	12°57230	120°48900	54	12°57426	120°47151
20	12°57420	120°49428	55	12°57380	120°47101
21	12°57400	120°49600	56	12°57299	120°47038
22	12°57420	120°49900	57	12°57140	120°47006
23	12°57490	120°49950	58	12°57080	120°46.975
24	12°57.50	120°50100	59	12°57030	120°46.950
25	12°57.51	120°50773	60	12°56930	120°50.000
26	12°57939	120°51.250	61	12°56876	120°46.853
27	12°57900	120°51.800	62	12°56829	120°46.801
28	12°57540N	120°52600	63	12°56790	120°46.750
29	12°57299	120°53001	64	12°56750	120°46.666
30	12°57149	120°53100	65	12°56.65	120°46.560
31	12°56901	120°53195	66	12°56.60	120°46.539
32	12°57246	120°52402	67	12°56599	120°46.500
33	12°57501	120°51.700	68	12°56398	120°46.366
34	12°57600	120°51.600	69	12°56149	120°46.301
35	12°57480	120°51.000			
<b>Offshore Area</b>					
1	12°	120°	3	12°	
2			4		

## 2.5 Project Proponent

City Pacific Group, Inc., (CPGI) is a Philippine corporation duly registered with the Securities and Exchange Commission (SEC) since February 23, 2019 as a trading company that strongly focuses on exporting various products from the Philippines. CPGI initially aimed to provide engineering excellence in the field of dredging, river rehabilitation and desilting projects on

provinces that needs our services. We have enough manpower than can be depended upon, a company you can trust and give assurance to every word we commit.

CPGI are engaged to provide best quality Sand & Aggregates for Reclamation, Infrastructure and Construction purposes. City Pacific Group, Inc. is situated at V&A Bldg, A Soriano Highway, Barangay Ibayo Silangan, Naic Cavite.

## 2.6 Projected Timeframe of the Project Phases

The projected timeframe of the different project phases is shown in **Figure 2**. At present, the Project is in its early-stage development which includes the EIA process, engineering and design, field surveys and technical study that will last until November 2021. The commercial operations period is expected to commence in October 2022 and last until 2040. Preliminary activities will include site preparation (~2 months). The project will begin its commercial operations by January 2022 and will be operational for 18 years. During the construction phase, A site management office with nearby accommodation for the crew of dredger and anchor barge will be established outside the river bank zone. Residential facility will be temporary constructed for this purpose. All water and power supply will be source from existing water and power service provider. It is assured that residential structure is provide with adequate domestic waste water management facility.

CPGI will appoint a contractor with experience to carefully perform the dredging activities. Pre-construction survey shall be conducted jointly by the representatives of the implementing agency, the engineer, and the contractor. On the other hand, Placards showing the name of the project station limits, package number, name of contractor shall always be visible during construction until after the project has been accepted by the implementing agency. Moreover, as-built drawing shall be done by the contractor based from the post. Further, construction survey of completed segment featuring the deviation from approved contractor plans. The contractor shall be prepared as-built drawing on the completed segments as construction progresses to minimize the review period after the construction subject for checking by the engineer. For the specific project phase, cutter Suction Dredger will open up river delta (or shore entrance channel). Then, cutter suction dredger will break up and dredged sand from setting/catchment Basin at a maintained dimensions operating area to provide provisions for natural repose of materials at edges of basin. The engineers will make sure the process of laying the geotube retaining walls for the sitting/catchment basin in appropriate locations under the supervision of the project manager to be undertaken in dry season. A suitable mounted small crane will be needed to lay the geotube retaining wall. The geotube suppliers also provide the engineers to oversee the installation. Necessary hosting equipment are provided by the proponent. Specific to the project components is an opening for the 40m x 2m from pilot channel to settling basin is maintained free and unobstructed to catch in flows from the pilot channel.

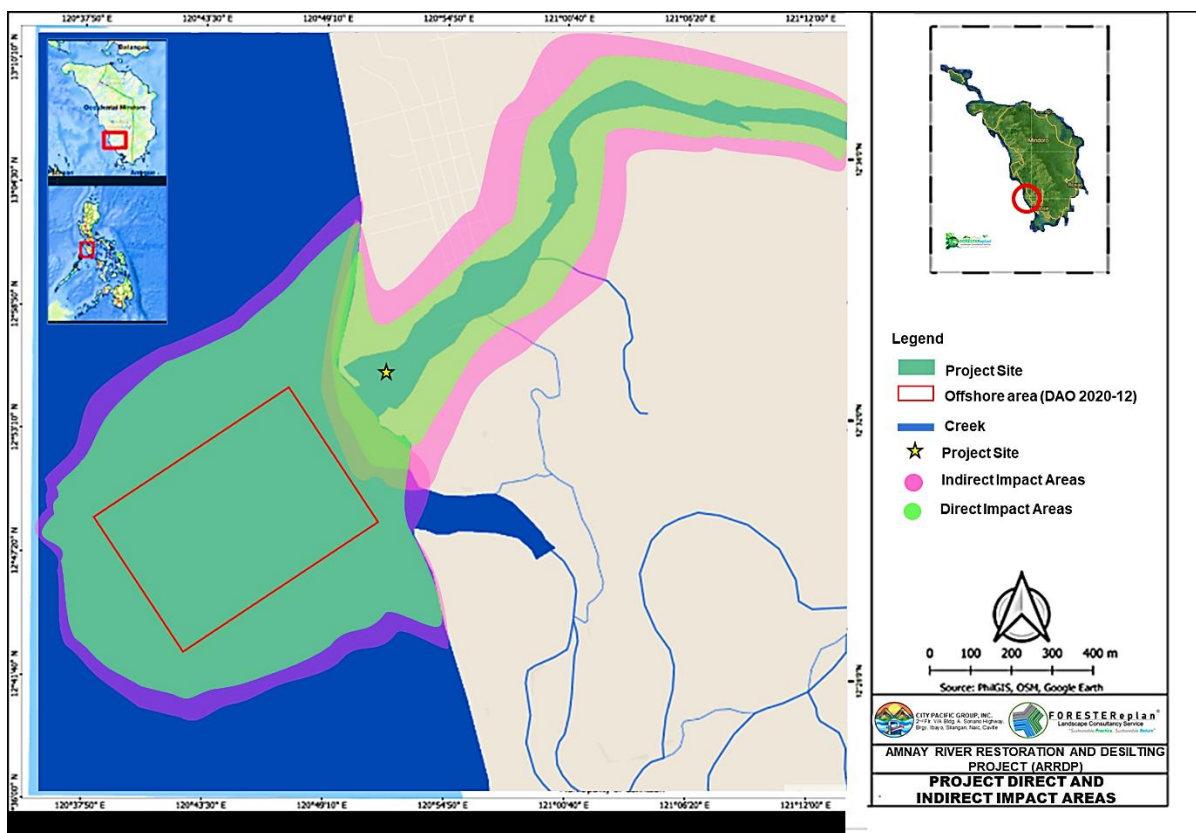
Further, the pilot channel is stretched by an amphibious according to approved dredging plan. Sand is piped by hydraulic means to waiting barge near the shoreline. In this case, repetitive removal of sand overburden by the dredger, conveyance of dredged materials to head barge by hydraulic means and haul out of dredged materials by cargo barge to designated disposal site. The repetition continues until desired river bed elevation is attained. In general, the designated sand and gravel disposal site shall have adequate facilities to handle the volume of sand materials without causing negative environmental effects. Major to the project phase is the monitoring of the sediment volume to be dredged by the Project will only be limited to what is available in the pilot channel and the sitting/catchment basin, which have to be maintained according to design as discussed in the preceding sections.

Finally, the bridge column and flood control dike like facing will be regularly fully reinforced with armor rocks cover to protect against scouring forces as early when downward movement of river bed expose the substructures. Lowering of river bed is expected. As it is how Amnay River will regain/attain flood handling capacity for a 50-year-old ARE flood (available studies from Phil-LADAR 1 and PAGASA). As necessary, the Proponent may organize additional dredging teams to maintain the dredging areas as per specified dimensions, to facilitate continues flow and removal of the destructing sand and gravel materials.

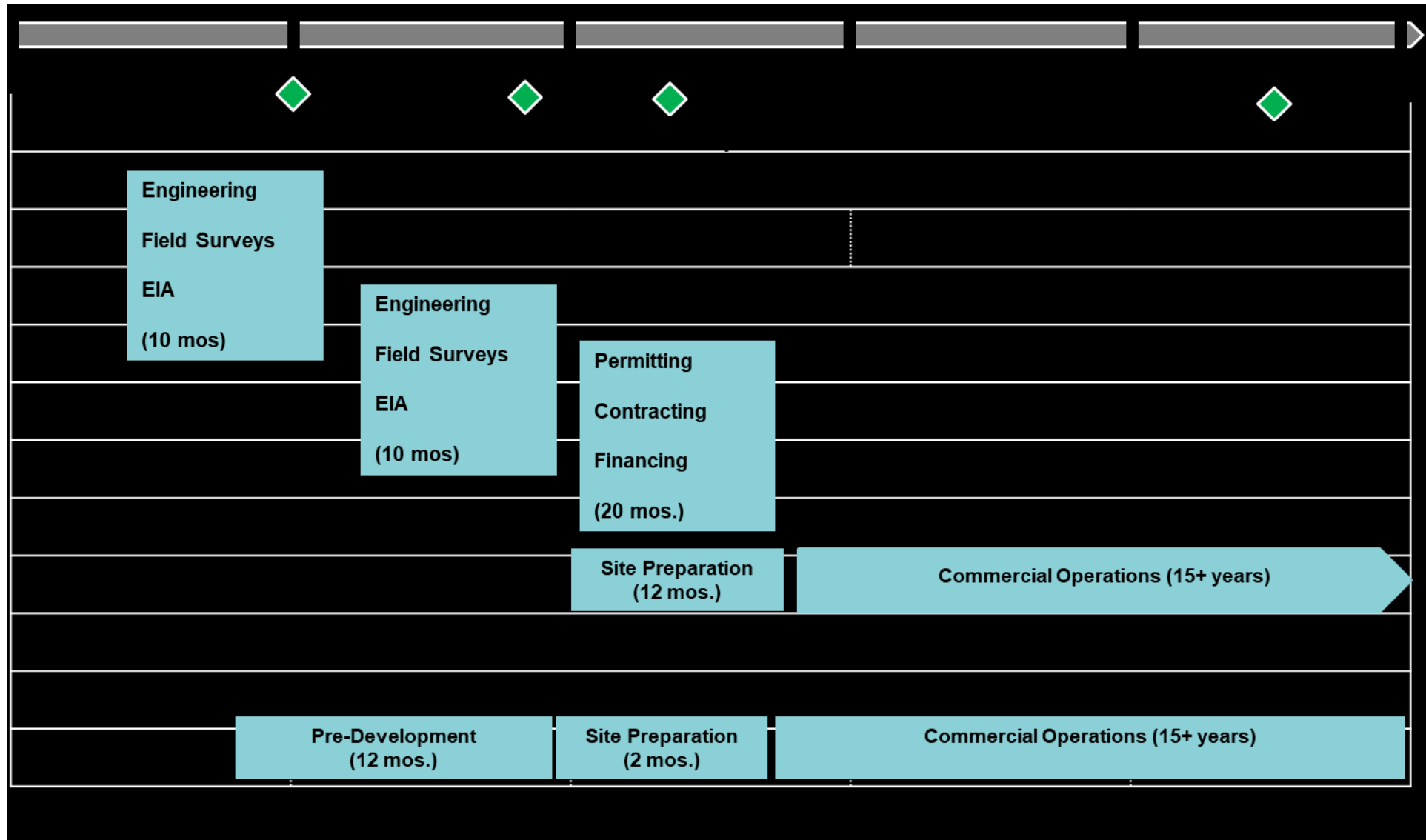
**Table 1.1.2** summarizes the delineation of direct and indirect impact areas of the project. **Figure 1.1.3** shows the delineated impact areas.

**Table 0.1: The DIA and IIA of the Proposed ARRD Project**

Direct Impact Areas (DIA)	
Land	Access roads in Barangay Claudio Salgado in Sablayan, Occidental Mindoro
Water	509.32 ha RDZ with 14.5km stretch zone Marine section river delta 1.8 x 3km Offshore Navigational Channel
SocioEconomic	Host Barangay Claudio Salgado Municipality of Sablayan Province of Occidental Mindoro
Indirect Areas (IIA)	
	Receptors of dredging equipment air emissions and noise levels concentrations less than the criteria set by the DENR



**Figure 0.1: Direct and Indirect Impact Areas of the Proposed Project**



**Figure 2** Project Timeframe of Amnay Dredging Project.

## 2.7 Preliminarily Identified Environmental Impacts and Enhancement Measures

The preliminarily identified environmental impacts of the Project and their corresponding mitigation/enhancement measures are presented in **Table 4**. These identified potential environmental impacts are based on the initial characterization of the project site and will be updated upon completion of the baseline field surveys.

**Table 4** Preliminarily identified impacts and mitigating measures

Preliminarily identified impacts		Proposed mitigation/ enhancement measures
<b>Land</b>		
Potential soil erosion /loss of topsoil during dredging.		Dredging will be undertaken only inside the River Dredging Zones (RDZ) and approved dredging plan;  Provision of erosion and sediment control measures during dredging
Vegetation disturbance such as dust		All statutory requirements relating vegetation care and preservation will be secured from DENR prior clearing activities.
Potential increase in the population of introduced fauna species due to improper waste management		Proper management of waste derived from the dredging operation within the project site and temporary site office will be strictly implemented and in compliance with existing local regulation
<b>Water</b>		
Potential change in water quality		An emergency spill prevention and response/ contingency plan will be developed and implemented  Any used oils from dredging equipment will be stored in a temporary hazardous waste storage area  An emergency oil spill prevention and response will be established and implemented
Potential water competition		Water during dredging operations will be source from the river
Potential impact to marine ecosystem		Sewage from dredging vessels tugs and LCT will be treated and regularly monitored;  Waste water discharge from dredging vessels, tugs and LCT will comply with local regulations
<b>Air</b>		
Dust generation from dredging works, movement of vehicles and unpaved roads		Regular dust monitoring will be conducted within the project sites
Potential increase in emission particulate matters from, Dump trucks, Backhoe, Dredger, Tugboats / LCT		Sub-contractor will be required to pass the vehicle emission tests prior to contract award

Preliminarily identified impacts		Proposed mitigation/ enhancement measures
		Regular air quality monitoring will be implemented
Increase in noise level		Noise generating activities will be implemented during day time where applicable
<b>People</b>		
Potential employment opportunities for residents in nearby barangays leading to additional household income and livelihood opportunities		<p>Consideration of timing of shift changeovers and other traffic generating activities to avoid peak hours</p> <p>Preparation and implementation of a traffic management plan</p>
Potential employment opportunities for residents for residents in nearby barangays leading to additional household income and livelihood opportunities		<p>Consultation with the impact barangays on job requirements and hiring processes will be conducted to maximize local hiring;</p> <p>Priority hiring of qualified local residents</p>
Potential increase in vehicular movement in the area -- Dump trucks -- Backhoe -- Dredger -- Tugboats / Barges / LCT		<p>Consideration of timing of shift changeovers and other traffic generation generating activities to avoid peak hours;</p> <p>Preparation and implementation of a traffic management plan</p>
Potential threats to public health and safety		An Occupational Safety and Health Program specific to the project will be established
Potential increase in vehicular movement in the area		<p>Consideration of timing of shift changeovers and other traffic generating activities to avoid peak hours; and</p> <p>Preparation and implementation of a traffic management plan</p>

### 3. Information, Education and Communication (IEC) Campaigns and Consultation Meetings

The Information, Education and Communication (IEC) campaign were conducted from 01 to 03 October 2019. The IEC campaign involved IEC presentations with the barangay LGU and representatives from the Municipal Government of Sablayan, key-informant-interviews (KII), and focus group discussions (FGD). Information about the Project, the project proponent, EIA process, EIA consultant, and preliminary identified issues and concerns were discussed during the IEC campaign. Issues and concerns raised by the participants during the meetings were documented. A copy of the IEC invitation letter, IEC presentation, IEC poster/leaflet, IEC issue-response table, photo-documentation and attendance sheet are presented in Appendix A while the summary of key notes during the meetings is presented in **Table 5**.

**Table 5** Key notes during the stakeholder engagement activities

Activity Date and Venue	Attendees	Key notes
IEC at Barangay Claudio Salgado 2 October 2021 (Tuesday), 10:00 AM to 1:00 PM at Barangay Claudio Salgado hall/Covered Court	Brgy. Chairman Local Residents Representatives from Municipal office (Sablayan) Host Barangays Representatives CPGI FORESTEREPLAN Concerned Community Groups (e.g., Youth, Fishermen, etc.)	Dredging in Amnay River was the priority of the Government; Heavy silted River in which the contractor will extract gravel and sand for which it will be sold by the Contractors; 68 million m <sup>3</sup> of sand and gravel will be extracted from the dredging zone; Total revenue from the dredged materials will be divided into different percentages from the beneficiaries: Barangay, LGU Province and Municipality. Issues raised at different timelines and phases of the project (See Summary). Other related aspects of the project.
IEC at Barangay Ilvita 1 October 2021 (Tuesday), 10:00 AM to 1:00 PM at Barangay Ilvita hall/Covered Court	Brgy. Chairman Local Residents Representatives from Municipal office (Sablayan) CPGI FORESTEREPLAN Concerned Community Groups (e.g., Youth, Fishermen, etc.)	A Grievance Redress Mechanism (GRM) will also form part of the EIA report to address the grievances of the stakeholder in all phases of the Project.  Aside from MMT meetings where consultation will be conducted either quarterly or semiannually, the company will conduct direct regular consultation meetings with the LGUs, the frequency of which will be determined as needed during the EIA. This will be included in the EMP as one of the proponent's commitments.  The municipal government will earn financial benefits through Local Business Taxes/permits. This is in addition to the indirect business and employment opportunities that are expected to be created by CPGI (and its contractors) if and when the Project pushes through.  The Project is in early-stage development. The location of the laydown areas and housing for the contractors have yet to be determined. CPGI and its contractors will work in consultation with the host barangays in instances where laydown areas and/or contractor housing will be located outside of the project site.
IEC at Barangay Pagasa 3 October 2021 (Wednesday), 10:00 AM to 1:00 PM at Barangay Pagasa Barangay Hall	Municipal Health Office Brgy. Chairman Local Residents Community Sectors BHO CPGI FORESTEREPLAN	The waste expected from the dredging operation will be limited to the solid and liquid waste from the Crew of Dredging Ship and Anchor Boat.  The dredger and anchor boat will be required to each have a sink-shredder such as an ink-sink aerator which will shred debris safely for discharged to the sea.  Waste receptacles for the collection of non-biodegradable and recyclable waste will be required. The contents of which will be disposed properly by bringing these in properly sealed containers, to regular Municipal Solid Waste collection area; and

Activity Date and Venue	Attendees	Key notes
IEC at Barangay Claudio Salgado 2 October 2021 (Tuesday), 10:00 AM to 1:00 PM at Barangay Claudio Salgado hall/Covered Court	Brgy. Chairman Local Residents Representatives from Municipal office (Sablayan) Host Barangays Representatives CPGI FORESTEREPLAN Concerned Community Groups (e.g., Youth, Fishermen, etc.)	Dredging in Amnay River was the priority of the Government; Heavy silted River in which the contractor will extract gravel and sand for which it will be sold by the Contractors; 68 million m <sup>3</sup> of sand and gravel will be extracted from the dredging zone; Total revenue from the dredged materials will be divided into different percentages from the beneficiaries: Barangay, LGU Province and Municipality. Issues raised at different timelines and phases of the project (See Summary). Other related aspects of the project.
		Human liquid waste is to be pre-treated at the dredger and barges in accordance with the requirements of the MARINA which is consistent with the Sanitation Code of the Philippines;  The solid waste from site office will be segregated according to RA 9003 properly contained, sealed and brought to the municipal garbage pick-up point according to the garbage collection schedule.  The sanitation concerns of the site Office and Barracks shall be taken-care of by the Proponent as additional sanitation facilities and will be established to handle waste treatment capacity in the area.
IEC at Barangay Victoria 4 October 2021 (Wednesday), 10:00 AM to 1:00 PM at Barangay Victoria Barangay Hall	Municipal Health Office Brgy. Chairman Local Residents Community Sectors BHO CPGI FORESTEREPLAN	The solid waste from site office will be segregated according to RA 9003 properly contained, sealed and brought to the municipal garbage pick-up point according to the garbage collection schedule.  The sanitation concerns of the site Office and Barracks shall be taken-care of by the Proponent as additional sanitation facilities and will be established to handle waste treatment capacity in the area.
IEC at Barangay Lagnas 5 October 2021 (Wednesday), 10:00 AM to 1:00 PM at Barangay Lagnas Barangay Hall	Municipal Health Office/PGO Reps. Brgy. Chairman Local Residents Community Sectors BHO CPGI FORESTEREPLAN	Sanitation concerns Road usage, safety and welfare Opportunities at the barangay for Livelihood Other concerns, etc. Employment activities should be prioritized in the Barangay; School supplies support for the affected individuals near the River.
<b>Key-Informant-Interview</b> 06 October 2021 (Wednesday), 2:00 PM to 3:00 PM at Ilvita Barangay Hall	LGU Municipality Officials Brgy. Chairman Local Residents BHO CPGI FLCS	A closely local residential facility will be rented for this purpose. All water and power supply will be sourced from existing water and power service providers. It is assumed that the residential structure is provided with adequate waste water management facility.  Fuel, oil, and lubricants shall be supplied either by local fuel station or private oil company in the Municipality;  The containers will be regularly brought on board the dredgers through the cargo barge.

Activity Date and Venue	Attendees	Key notes
IEC at Barangay Claudio Salgado 2 October 2021 (Tuesday), 10:00 AM to 1:00 PM at Barangay Claudio Salgado hall/Covered Court	Brgy. Chairman Local Residents Representatives from Municipal office (Sablayan) Host Barangays Representatives CPGI FORESTEREPLAN Concerned Community Groups (e.g., Youth, Fishermen, etc.)	Dredging in Amnay River was the priority of the Government; Heavy silted River in which the contractor will extract gravel and sand for which it will be sold by the Contractors; 68 million m <sup>3</sup> of sand and gravel will be extracted from the dredging zone; Total revenue from the dredged materials will be divided into different percentages from the beneficiaries: Barangay, LGU Province and Municipality. Issues raised at different timelines and phases of the project (See Summary). Other related aspects of the project.
		This dispensing mechanism shall be required to have latch on mechanism with the recipient fuel tank before these release petroleum fuel.  Prior the dredging operation, the tug, barge and dredger crew will be oriented on petroleum fuel management (likewise waste management, safety and disaster response) protocols and these will form part of the Dredging Contractor's Health, Safety and Environmental Management Plan.
<b>Key-Informant-Interview</b> October 07, 2021 (Wednesday), 10:00 AM to 3:00 PM at Barangay Claudio Salgado Barangay Hall/Covered Court	LGU Municipality Officials Brgy. Chairman and officers Local Residents Fishery Livelihood Group BHO CPGI FORESTEREPLAN	Bridge column and flood control dike like facing will be regularly fully reinforced with armor rocks cover to protect against scouring forces as early when downward movement of river bed expose the substructures. Lowering of river bed is expected.  As it is how Amnay River will regain/attain flood handling capacity for a 50-year-old ARE flood.  As necessary, the Proponent may organize additional dredging teams to maintain the dredging areas as per specified dimensions, to facilitate continues flow and removal of the destructing lahar materials.  The designated lahar disposal site shall have adequate facilities to handle the volume of sand materials without causing negative environmental effects.  The sediment volume to be dredged by the Project will only be limited to what is available in the pilot channel and the sitting/catchment basin, which have to be maintained according to design as discussed in the preceding sections.
<b>Focus Group Discussion</b> 08 October 2019 (Thursday), 11:30 AM to 12:30 AM at Barangay Pagasa Barangay Health Office	LGU Municipality Officials Brgy. Chairman and officers Local Residents Fishery Livelihood Group BHO CPGI FORESTEREPLAN	The volume of land to be removed to restore the flood carrying capacity of Amnay River; and  As raised by Brgy. Officers, Pre-construction survey shall be conducted jointly by the representatives of the implementing agency, the engineer, and the contractor.  Placards showing the name of the project station limits, package number, name of contractor shall always be visible during construction until after the project has been

Activity Date and Venue	Attendees	Key notes
IEC at Barangay Claudio Salgado 2 October 2021 (Tuesday), 10:00 AM to 1:00 PM at Barangay Claudio Salgado hall/Covered Court	Brgy. Chairman Local Residents Representatives from Municipal office (Sablayan) Host Barangays Representatives CPGI FORESTEREPLAN Concerned Community Groups (e.g., Youth, Fishermen, etc.)	Dredging in Amnay River was the priority of the Government; Heavy silted River in which the contractor will extract gravel and sand for which it will be sold by the Contractors; 68 million m <sup>3</sup> of sand and gravel will be extracted from the dredging zone; Total revenue from the dredged materials will be divided into different percentages from the beneficiaries: Barangay, LGU Province and Municipality. Issues raised at different timelines and phases of the project (See Summary). Other related aspects of the project.
		To consider the extraction of other private sector partners in flood control and further Barangay Constituents for further decision making with the project activities.
<b>Enumerators Training</b> 2 December October 2020 (Wednesday), 1:00 PM to 2:30 PM at Claudio Salgado Barangay Hall		Concerns of the communities regarding safety of the operation; Other questions that may be raised by the interviewee; Other related concerns should be addressed by CPGI; Scheduling and community organizing

### 3. Results of Perception Survey

FORESTEREPLAN Landscape Consultancy Services, conducted the initial perception survey on 07 to 10 October 2021. The objective of the survey is to have a key understanding of Barangay residents about their perception to the proposed Amnay River Dredging and Desilting Project. The perception surveys for the host barangays (Ilvita, Pagasa and Claudio Salgado) were conducted on 07-10 October 2021. The perception survey was conducted to determine the community's baseline knowledge about the proposed Project, and initial concerns/questions about the project description and potential environmental impacts following **Section 7, Article II of DAO 2017-15, Guidelines on Public Participation Under the Philippine Environmental Impact System**. A copy of the perception survey questionnaire, photo-documentation, and basic respondent profile are attached in **Appendix A**. The Study Area consists of three barangays that will host, and be impacted by, the project footprints: Barangays Claudio Salgado, Pagasa, Ilvita, Lagnas and Victoria in the Municipality of Sablayan, Occidental Mindoro. Both are riparian communities and are Claudio Salgado, Ilvita and Pagasa classified in the Census as rural barangays; they, however, host agricultural areas, mostly associated with production of rice. Amnay River passes through Barangays Claudio Salgado, Ilvita and Pagasa which is the whole stretch of the proposed project site. A total of 19,643 people is residing within the immediate vicinity of the river, with Brgy. Pinagturilan being the most populated barangay having 7,168 residents as of 2010 according to National Statistics Office Census of Population and Housing.

One-hundred fifty household respondents (at least 18 years old) were interviewed in both barangays (30; Barangays Claudio Salgado, 30; Ilvita; 30 in Lagnas, 30; 30 respondents in Victoria and Pagasa, 30) using a structured questionnaire with topics corresponding to the outline above-mentioned. Sampling error at the Study Area level is 10% with a confidence level of 95%. Data are presented at the Study Area and barangay levels.

## 4.1 Respondents' Profile

Salient features of the respondents include:

- Average age: 50 years
- 70% are married
- 63% are spouses (mostly wives) of the household head
- Average years of residence in host communities range from 2 - 79 years for an average of 38 years
- Close to 75% are Mindoro-born
- Household size ranges from 1 – 16 persons for an average of 5
- All households have Tagalog as the primary language spoken at home

## 4.2 Project Awareness

### 4.2.1 Benchmark Awareness/Knowledge

To put the CPGI project in context and to benchmark their awareness and knowledge of dredging, sand collection, storage facilities, Tugs/boats and similar components (collectively known as (Local component technologies), respondents were asked if they were aware of them (e.g., CPGI) in Barangay Claudio Salgado, Pagasa, and Ilvita and Mindoro Province.

- 85% in the Study Area (Barangay Claudio Salgado and Ilvita combined) are aware and has some knowledge of the current issues relative to the need for Dredging;
- The two most frequently mentioned sources of information about Dredging (accounting for 71.14% of multiple responses) are:
  - Government officials (37.58% of 149 multiple responses, reported by 64.87% % of 87 respondents in the Study Area)
    - 33.82% of 68 multiple responses, reported by 52.27% of 44 respondents in Brgy. Claudio Salgado);
    - 45.42% of 81 multiple responses reported by 78.61% of 39 respondents in Brgy. Ilvita)
  - Relatives, neighbors and friends (33.56% of 149 multiple responses, cited by 54.87% of 87 respondents in the Study Area)
    - 35.29% of 68 multiple responses, cited by 54.55% of 44 respondents in Brgy. Pagasa;
    - 32.10% of 81 multiple cited by 60.47% of 43 respondents, Brgy. Victoria;
    - Others percentages includes Brgy. Lagnas.
- The data indicate that Government Officials (37.58% of 149 multiple responses), community meetings, gatherings and assemblies (8.72%), posters and hand-outs (1.34%), social media (4.70%), and others (3.36%) pale in comparison individually and collectively as sources and channels of information vis-à-vis a) government officials and b) relatives and neighbors and friends.<sup>3</sup>



When asked to rate the degree to which they agree with, and are in favor of, SFDs in a scale of '0 – 10' where '0' represents totally do not agree / totally not in favor and '10' total agree / totally in favor, respondents gave a mean rating of: **(Figure 3)**

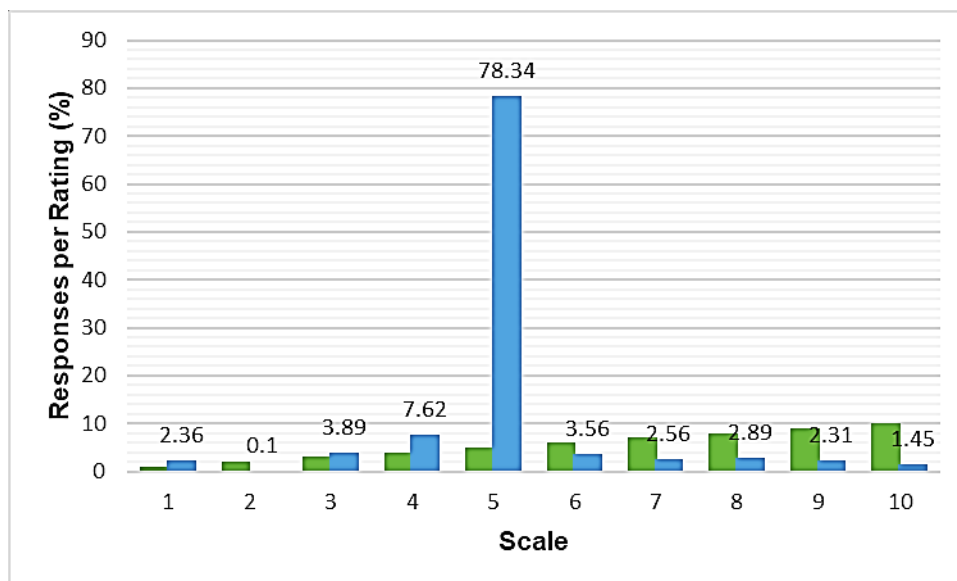
- **1.76 or strongly not in favor**, at the Study Area level,
- **1.19 or neutral** for Pagasa; (1-10);
- **9.40 or strongly in favor** for Claudio Salgado (1-10);<sup>4</sup>
- **8.50 or strongly in favor** for Barangay Ilvita (1-10);
- **7.85 or strongly in favor** for Barangay Victoria (1-10);
- **0.49** for those in the 'strongly not in favor' region (0-3 rating)
- **3.92** for those in the 'neutral' region (0-3 rating)
- **9.65** for those in the 'strongly in favor' region (0-3 rating)

The mean rating at the Study Area level (1.76) indicates that the barangays are generally neutral to the proposed dredging project. It is worth noting though that those who gave a rating in the 'strongly not in favor' region was in extreme disagreement with the similar facilities and developments as the mean rating was at 0.49. Those in the 'mildly not in favor to mildly in favor' region was neutral (3.92 mean rating), while those in the 'strongly in favor' region had only some reservations but were generally in favor of the proposed dredging project in their area (9.65 mean rating).

In fact, majority of the barangay residents, key officials and concern private groups were really concern of the proposed dredging project to be realized and executed as early as possible due to their experiences to disasters, threats to life and loss of livelihood. Majority has signed up petitions and appeals for the dredging project to be executed immediately based on the Focus Group Discussions (FGD), and as supported by KII survey results.

<sup>3</sup> Although community meetings, gatherings and meetings could have been conducted by government officials in which case the score for the former should be added to the latter

<sup>4</sup> The scale has three regions: 0 – 3 (strongly disagree or not in favor), 4 – 6 (mildly disagree/not in favor-neutral-mildly agree/in favor, 7 – 10 (strongly agree/in favor. The so-called 'float' or 'swing' population is '4 – 6' whose perception could be easily swayed.



**Figure 3** Percentage of Responses per Scale Rating.

**a. Perception if the project would be of help to the community<sup>9a</sup> and <sup>9b</sup>**

Majority or almost 70% of the respondents are expecting and viewed the proposed dredging and desilting project will have a significant and beneficial role in the development of their barangay in terms of disaster risk and reduction. On the other hand, they viewed the project as key to livelihood and economic activities to uplift their barangay and individually, in terms of employment opportunity. The other 20% of the respondents from the total surveyed barangay are neutral while 10% believe that it will have negative effect to the barangay due to the environmental degradation, noise and dust pollution it may produce.

Perception if the project would be of help to the community (a)	Responses	
	Frequency (f)	Percentage (%)
Yes	105	70
No	15	10
Neutral	30	20
No answer	0	0.0
<b>Total</b>	<b>150</b>	<b>100.0</b>

Parameter Q: What do people expect from the CPGI project by way of benefits? Sixty-five (65%) percent of multiple responses are accounted by the following in descending order of frequency of mentions:

Employment opportunities (37.5% of 150 multiple responses by 89.06% of 150 respondents);  
Business opportunities and expansion (13.82% of 152 multiple responses by 32.61% of 64 respondents) with comparatively same percentages for Barangay Claudio Salgado and Barangay Ilvita;  
Safety environment and climate change mitigations to lessen CC impacts such as disasters and natural calamities (e.g., flooding and siltation);  
Increased local revenues (13.82% of 152 multiple responses by 32.61% of 64 respondents) with comparatively same percentages.

Among the three above, employment opportunities and safety to disasters are clearly the front-runner at almost thrice the percentage of multiple responses and the number of people reporting in contrast to the barangays.

<sup>9a</sup> Sa inyong pananaw, ano po kaya ang mga benepisyo na ito? What do you think are some of these benefits?

<sup>9b</sup> Sa inyo pong pLagnasay, ano ang mga rekomendasyon na pwedeng gawin ng City Pacific Group, Inc. upang makabuti ito sa mga kalapit na komunidad at ang mga naninirahan doon? What can you suggest or recommend for City Pacific Group, Inc. to improve the general conditions of the nearby communities and residents?

On the other hand, Respondents think that the top three ways, comprising 67% of multiple responses, CPGI can help its host communities in descending order of frequency of mentions are <sup>9b</sup>:

Train locals to compete in the job market for employment in CPGI (23.4% of 141 multiple responses by 64.71% of 51 respondents, Study Area; 25.45% of 55 multiple responses by 73.68% of 19 respondents, Brgy. Victoria; 22.09% of 86 multiple responses by 59.38% of 32 respondents, Brgy. Claudio Salgado)  
Prioritize qualified residents of host communities in hiring (25.53% of 141 multiple responses by 70.59% of 51 respondents, Study Area; 27.27% of 55 multiple responses by 78.95% of 19 respondents, Brgy. Lagnas; 24.42% of 86 multiple responses by 65.63% of 32 respondents, Brgy. Ilvita)  
Community development and assistance (18.44% of 141 multiple responses by 50.98% of 51 respondents, Study Area; 20% of 55 multiple responses by 57.89% of 19 respondents, Brgy. Claudio Salgado; 17.14% of 86 multiple responses by 40.63% of 32 multiple responses, Brgy. Pagasa;  
Trailing closely are training local residents in business skills and priority to qualified local businessmen as goods/service providers to CPGI.

#### b. Perceived Negative Impacts/Effects of CPGI Project<sup>10</sup>

There does not seem to be one or two items that appear to dominate the negative impacts that could result from the CPGI project as perceived by the respondents. The following, however, make 52% of multiple responses:

Congestion due to trucks loading and unloading aggregates (12.44% of 100 multiple responses by 74.63% of 150 respondents, Study Area; 15.63% of 100 multiple responses by 66.67% of 33 respondents, Brgy. Claudio Salgado; 10.05% of 263 multiple responses by 82.35% of 34 respondents, Brgy. Ilvita)

Erosion (9.7% of 100 multiple responses by 58.21% of 67 respondents, Study Area; 11.51% of 139 multiple respondents by 48.48% of 33 respondents, Brgy. Lagnas; 8.76% of 263 multiple respondents by 67.35% of 34 respondents, Brgy. Pagasa)

Traffic due to trucks and vehicles loading and unloading aggregates (8.96% of 100 responses by 53.73% of 67 respondents, Study Area; 12.95% of 139 multiple responses by 54.56% of 33 respondents, Brgy. Pagasa; 6.84% of 263 multiple responses by 52.94% of 34 respondents, Brgy. Victoria)

Water Competition (7.46% of 100 multiple responses by 44.78% of 67 respondents, Study Area; 10.07% of 139 multiple responses by 42.42% of 33 respondents, Brgy. Lagnas; 6.08% of 263 multiple responses by 47.06% of 34 respondents).

<sup>10</sup> *Ano naman po ang mga posibleng negatibong epekto ng pagpapatayo ng proyekto City Pacific Group, Inc. sa mga kalapit na komunidad at ang mga naninirahan dito? What do you think could be some of the negative effects of project of City Pacific Group, Inc. to neighboring communities and their residents?*

#### 4.2.2 Project Knowledge

##### 4.2.1 Sources of Information on the CPGI Project

Overall, 60.91% of respondents know and have heard of the CPGI project. Their information came from three leading sources by frequency of mentions (Figure 8 & Table 8):

Media and Public Consultation (45.45% of 99 multiple responses by 73.77% of 61 respondents)

Relatives, neighbors and friends (36.36% of 99 multiple responses by 59.07% of 61 respondents)

Community meetings, Posters, gatherings and assemblies (10.10% of 99 multiple responses by 16.39% of 61 respondents).

The above three easily make 91.91% of multiple responses leaving the other sources and channels of information very far behind.



## **Appendix A IEC documentation**

A-1 IEC and Project Communications, Invitation letters, Letter of Support

A-2 IEC PowerPoint presentation



A-3 Project poster

A-4 Issue-Response table, photo documentation and attendance sheet

Amnay River Dredging and Desilting Project  
Sablayan, Occidental Mindoro



A-1 IEC and Project Communications, Invitation letters, Letter of Support









Republika ng Pilipinas  
Lalawigan ng Occidental Mindoro  
Bayan ng Sablayan  
**BARANGAY NG CLAUDIO SALGADO**  
-000-

**TANGGAPAN NG SANGGUNIANG BARANGAY**

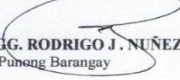
HALAW SA KATITIKAN NG KARANIWANG PAGPUPULONG NG SANGGUNIANG BARANGAY NG CLAUDIO SALGADO, SABLAYAN, OCCIDENTAL MINDORO NA GINANAP NOONG IKA-7, NG DISYEMBRE 2020 NA GINANAP SA BAHAY PAMAHALAAN NG BARANGAY.

**KAPASIYAHAN BLG.147**  
Serye ng taong 2020


**KAPASIYAHANG PINAGTIBAY NA TINATANGGAP NG SANGGUNIANG BARANGAY NG CLAUDIO SALGADO, SABLAYAN, OCCIDENTAL MINDORO NA ANG CITY PACIFIC GROUP INCORPORATION AY PAHINTULUTAN SA PAGSASAGAWA NG RIVER RESTORATION SA AMNAY RIVER.**


<p> KGG. BERNARDO Y. DANSECO Barangay Kagawad</p> <p> KGG. JERRY S. LUZARES Barangay Kagawad</p> <p> KGG. ELIZALDE Y. ADVINCULA Barangay Kagawad</p> <p> KGG. HILLER D. ERASMO Barangay Kagawad</p> <p> KGG. REMEGIO CABANGANGAN Barangay Kagawad</p> <p> KGG. METCHIE L. DAPROSA Barangay Kagawad</p> <p> KGG. REGIDOR R. EVANGELISTA Barangay Kagawad</p> <p> KGG. SAMUEL E. AMSON SK Chairperson</p>	<p><b>SAPAGKAT</b>, sa kasalukuyan ang Amnay River ay mas mataas na sa lupang sakahan at sa Barangay Proper, sanhi ng patuloy na pagbaba ng buhangin at graba mula sa kabundukan;</p> <p><b>SAPAGKAT</b>, walang kakayahan ang barangay Claudio Salgado para magsagawa ng restoration sa nasabing ilog sa dahilang walang mapagkukunan ng sapat na pondo para sa nasabing proyekto.</p> <p><b>SAPAGKAT</b>, sa pamamagitan nito maiiwasan na ang palaging pagbabasa mga bukirin at mga kabahayan ng aming barangay sa sama ng panahon;</p> <p><b>SAPAGKAT</b>, malaking tulong kung maisasa-ayos ang nasabing ilog mababawasan ang peligro o panganib sa buhay at ari-arian ng mga mamamayan sa palaging pagbaba, sa panahon ng tag-ulan o kalamidad;</p> <p><b>KUNG KAYA'T, DAHIL DITO:</b></p> <p><b>PINAGPASIYAHAN AT PINAGTIBAY NG SANGGUNIANG BARANGAY NA TANGGAPIN ANG CITY PACIFIC GROUP INCORPORATION SA PAGSASAGAWA NG RIVER RESTORATION SA AMNAY RIVER.</b></p> <p><b>PINAGTIBAY</b> noong ika-7, Disyembre 2020, sa mungkahi ni Kgg. Jerry S. Luzares, pingangalawahan ni Kgg. Regidor R. Evangelista, pinagtibay.</p>
--	---

**PINAGTIBAY:**

  
**KGG. RODRIGO J. NUÑEZ**  
Punong Barangay

**INIHANDA NI:**

  
**ROSA T. PADUA**  
Kalihim



Republic of the Philippines  
MIMAROPA Region  
Province of Occidental Mindoro  
**OFFICE OF THE GOVERNOR**

April 5, 2021

**MAYUMIE FRANCISCO SANTOS**  
**CITY PACIFIC GROUP, INC.**  
V&A Bldg. A Soriano Highway,  
Barangay Ibayo Silangan, NAIC Cavite

Dear Sir/Madam:


Greetings!

This is to respectfully inform you that our office has already issued an endorsement to the Department of Public Works and Highways Regional Office IV-B and Environmental Management Bureau Regional Office IV-B for the issuance of dredging clearance and environmental compliance certificate (ECC), respectively, for your company. You are likewise furnished a copy of the same endorsement.

In this regard and consistent with the provisions of DENR Administrative Order No. 2020-12, it is incumbent upon your company to file an application for issuance of dredging clearance with the DPWH, Environmental Compliance Certificate (ECC) with EMB Regional Office IV-B and to submit all other relevant documents that may be required by the said offices.

Thank you and warm regards.

Very truly yours,

  
**EDUARDO B. GADIANO**  
 Provincial Governor

---

*"Ganado sa Serbisyo, Ganado sa Pagbabago!"*  
 Address: Provincial Capitol Compound, Barangay. Payompon, Mamburao, Occidental Mindoro

**Amnay River Dredging and Desilting Project**  
Sablayan, Occidental Mindoro



**FORESTEReplan®**  
Landscape Consultancy Service  
"Sustainable Practice, Sustainable Return"

November 26, 2020

**IAC SECRETARIAT**

Office of the Governor  
Provincial Capitol Building  
Mamburao, Occidental Mindoro

Dear Sir/ Mam:

Good day! We are writing to extend our intention to become partner with the provincial government of Occidental Mindoro thru the Honorable Governor EDUARDO GADIANO in the rehabilitation of the river bank encroachment during flooding which causes clogging that poses impending danger to properties and livelihood of its residents. This pertains to the Dredging and Desilting Project for AMNAY RIVER covering the Municipality of SABLAYAN. Herewith is our documents and other requirements in coordination with the Inter Agency Committee (IAC) for dredging operations as requested.

Best Regards.

For CITY PACIFIC GROUP, INC.,

Yours Respectfully,  
**MAYUMIE F. SANTOS**



Republic of the Philippines  
MIMAROPA Region  
Province of Occidental Mindoro  
**OFFICE OF THE PROVINCIAL GOVERNOR**

April 27, 2021

**MS. MAYUMIE FRANCISCO SANTOS**  
Representative of Proponents  
City Pacific Group Inc.  
Manila, Philippines

**M a d a m :**

Greetings!

In line with the Provincial Government of Occidental Mindoro (PGOM's) priority project on **Restoration of Heavily Silted Rivers of this Province**, the undersigned respectfully requests for submission of another set of documents particularly your company profile to the Provincial Governor's Office Secretariat. Said documents will be forwarded to the Regional Offices of DPWH, DENR, EMB, and MGB MIMAROPA Region. This will serve as reference for verification and evaluation as stated in the Inter-Agency Committee resolutions.

Thank you so much in anticipation of the positive response your Office will extend to this request.

Very truly yours,

  
**EDUARDO B. GADIANO**  
Governor / IAC Chairman

cc: Regional Directors of: DPWH, DENR, EMB, and MGB

*"Ganado sa Solisyo, Ganado sa Pagbabago!"*  
Address: Provincial Capitol Compound, Barangay, Payompon, Mamburao, Occidental Mindoro



Republic of the Philippines  
MIMAROPA Region  
Province of Occidental Mindoro  
**OFFICE OF THE GOVERNOR**

## INTER-AGENCY COMMITTEE ON THE RESTORATION OF THE OCCIDENTAL MINDORO RIVERS AND ITS TRIBUTARIES

### NOTICE OF MEETING

TO : ALL PARTICIPATING AGENCIES IN THE INTER-AGENCY  
COMMITTEE ON THE RESTORATION OF THE OCCIDENTAL  
MINDORO RIVERS AND ITS TRIBUTARIES

DATE : SEPTEMBER 20, 2021

SUBJECT : IAC MEETING

For the purpose of discussing the recent issues and concerns relative to the restoration of various rivers in the province of Occidental Mindoro, please be informed of the above cited subject with the following details:

PARTICIPANTS : MEMBERS OF THE INTER-AGENCY COMMITTEE ON THE  
RESTORATION OF THE OCCIDENTAL MINDORO RIVERS  
AND ITS TRIBUTARIES

DATE OF ACTIVITY : SEPTEMBER 29, 2021 – WEDNESDAY; 1:00PM

VENUE : **THE BAYLEAF HOTELS CAVITE**  
**(CAPERS FUNCTIONROOM)**  
Waterfront Governor's Drive, Brgy. Manggahan,  
General Trias City, Cavite

For questions on the relative to this activity, you may contact Ms. Reggie Unson through mobile number 0961-630-1037 / 0977-804-5979.

  
**EDUARDO B. GADIANO**  
Governor / IAC Chairman



*"Ganado sa serbisyo, Ganado sa Pagbabago!"*

Address: Provincial Capitol Compound, Barangay. Payompon, Mamburao, Occidental Mindoro

# Amnay River Dredging and Desilting Project Sablayan, Occidental Mindoro

## A-2 IEC PowerPoint presentation



### Amnay River Dredging and Desilting Project

Amnay River, Sablayan, Occidental Mindoro

#### Environmental Impact Assessment Information, Education and Communication Campaign (IEC)

**CITY PACIFIC GROUP, INC.**

2<sup>nd</sup> Flr. V&A Bldg. A. Soriano Highway  
Brgy. Ibayo Silangan Naic, Cavite



### ENVIRONMENTAL IMPACT ASSESSMENT INFORMATION EDUCATION COMMUNICATION CAMPAIGN (IEC)

**AMNAY RIVER  
SABLAYAN, OCCIDENTAL MINDORO**



### OPENING PRAYER





**AMNAY RIVER  
SABLAYAN, OCCIDENTAL MINDORO**

Powered by C.M.P.F. Big Ocean Data


CITY PACIFIC GROUP INC.

### INTRODUCTION OF PARTICIPANTS



CITY PACIFIC GROUP INC.

### WELCOME REMARKS



**AMNAY RIVER  
SABLAYAN, OCCIDENTAL  
MINDORO**

Powered by C.M.P.F. Big Ocean Data

CITY PACIFIC GROUP INC.

### NATIONAL ANTHEM



CITY PACIFIC GROUP INC.

## AGENDA

- ❖ Project Overview
- ❖ Environmental Impact Assessment (EIA) Process
- ❖ Identified Environmental Impacts and Mitigation Plans (Preliminary)
- ❖ Open Forum

CITY PACIFIC GROUP INC.



- ❖ All participants are requested to list down their relevant project related questions and concerns and raise them during the Open Forum
- ❖ Representatives should state their:  
Full Name  
Designation  
Organization

CITY PACIFIC GROUP INC.



## PROJECT PROPONENT

### CITY PACIFIC GROUP INC.



CITY PACIFIC GROUP INC.



## ABOUT CITY PACIFIC GROUP INC.



Our Company initially aimed to provide engineering excellence in the field of dredging, river rehabilitation and desilting projects on provinces that needs our services. We have enough manpower than can be depended upon, a company you can trust and give assurance to every word we commit.

WE, CPGI are engaged to provide best quality Sand & Aggregates for Reclamation, Infrastructure and Construction purposes.

**City Pacific Group, Inc.** is situated at V&A Bldg, A Soriano Highway, Barangay Ibayo Silangan, Naic Cavite.

CITY PACIFIC GROUP INC.

## PROJECT LOCATION

### LOCATION MAP



### VICINITY MAP

CITY PACIFIC GROUP INC.

## PROJECT COMPONENT

**1. Buffer zone** within the river beds totaling 48.35 hectares, intended for protection of government infrastructure where no dredging operation shall be undertaken.

**2. Central pilot channel** and trading be seen along the river totaling of 557.627 hectares wherein the dredging shall be confined



CITY PACIFIC GROUP INC.



## PROJECT COMPONENT

### 3. Bridge and dikes protection measures



CITY PACIFIC GROUP INC.



## PROJECT COMPONENT

4. Silt and oil palm for marine ecosystem protection.
5. Material Stockpile
6. Marine anchorage area and
7. Cost recovery through sales of dredge materials subject to appropriate government regulations.



CITY PACIFIC GROUP INC.

## VIEW OF PRESENT PROJECT SITE

INDICATIVE MAP OF THE PROPOSED DREDGING SITES OF AMNAY RIVER  
CITY PACIFIC GROUP, INC.  
Proposed Dredging Project for Amnay River  
Sablayan, Occidental Mindoro



CITY PACIFIC GROUP INC.



## PROJECT RATIONALE

The project is in accordance with DENR Administrative Order 2020-07 rationalizing dredging activities in heavily silted channels pursuant to the DENR-DPWH-DILG-DOTR Joint memorandum circular no. 1 series of 2019.



CITY PACIFIC GROUP INC.



## PROJECT RATIONALE

- ❖ The project is targeted to increase the flood control conveyance capacity of the Amnay River, resulting in the reduction of the flood inundation area and flood susceptibility of adjoining areas in the Municipality of Sablayan.
- ❖ Upon completion of the dredging project, it is expected that the flood susceptibility of the 14km stretch subject to dredging will be improved from high to low.

CITY PACIFIC GROUP INC.



## PROJECT GOALS and OBJECTIVE

- ❖ The primary objective of this project is to remove sand and gravel from the lower Amnay river channel to restore the river's carrying capacity of efficiently drain a 50-year-old flood.
- ❖ The secondary project purpose is to preserve the stability of the existing infrastructure along the Amnay River such particular to Amnay Bridge and river dikes.
- ❖ To assist in sustaining provision of flood control services

CITY PACIFIC GROUP INC.

- ❖ If the existing sand and gravel along the river channel of lower Amnay River will not be removed, the carrying capacity of efficiently drain of a 50-year-old flood will not be store.

Year	2020	2021	2022	2023	2040
December-30	Start Pre-Development				
October-21		Pre-Development			
January-22			Start Preliminary Activities		
Operations				Operations	
Engineering	Engineering				
Field Surveys	Field Surveys				
EIA	EIA				
(10 mos)	(10 mos)				
Engineering		Engineering			
Field Surveys		Field Surveys			
EIA		EIA			
(10 mos)		(10 mos)			
Permitting			Permitting		
Contracting			Contracting		
Financing			Financing		
(20 mos.)			(20 mos.)		
Site Preparation			Site Preparation		
(12 mos.)			(12 mos.)		
Commercial Operations				Commercial Operations (15+ years)	
Pre-Development		Pre-Development			
(12 mos.)		(12 mos.)			
Site Preparation			Site Preparation		
(2 mos.)			(2 mos.)		
Commercial Operations				Commercial Operations (15+ years)	
PHASE 1	PHASE 1	PHASE 1	PHASE 2	PHASE 2	PHASE 3



## BASE LINE STUDIES

Table 2. List of Project Component studies for the EIA study of Amnay.

Land	Water	The Air	The People
Land Use and Classification	Hydrology and Hydrogeology	Climate and Meteorology	Social Impact Assessment
Geology, Geomorphology and Geohazards	Water Quality	Air Quality and Noise	Public Health
Pedology	Marine Sediment	Greenhouse Gas Assessment	Visual Impact Assessment
Terrestrial Ecology (Flora and Fauna)	Freshwater Ecology		Road Traffic Impact Assessment
	Marine Ecology		Marine Traffic Survey

CITYPACIFIC GROUP INC.



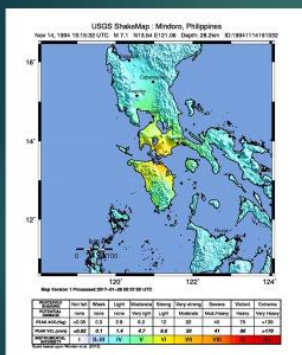
## LAND and CLASSIFICATION



CITYPACIFIC GROUP INC.



## GEOLOGY and HAZARD



- ❖ Necessity of putting up an EGF.
- ❖ Proposed amount of EGF indicating the basis for the estimate (per guidelines in annex 3-6 of RPM for DAO 2003-30).
- ❖ Environmental Liability mechanism for the setting of the amount of EGF to be put up by each locator as well as for disbursement of EGF shall be specified

CITYPACIFIC GROUP INC.



## PEDOLOGY AND AGRICULTURAL RESOURCES




CITYPACIFIC GROUP INC.

## TERRESTRIAL FLORA



CITYPACIFIC GROUP INC.

## TERRESTRIAL FAUNA



CITYPACIFIC GROUP INC.



## SURFACE and GROUND WATER QUALITY



CITY PACIFIC GROUP INC.



## HYDROLOGY and WATER RESOURCES



CITY PACIFIC GROUP INC.



## AQUATIC ECOLOGY



CITY PACIFIC GROUP INC.



## MARINE RESOURCES



CITY PACIFIC GROUP INC.



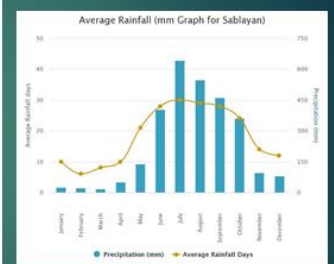
## AIR QUALITY / METEOROLOGY and CLIMATE CHANGE



CITY PACIFIC GROUP INC.



## METEOROLOGY and CLIMATE CHANGE



CITY PACIFIC GROUP INC.



## NOISE



CITY PACIFIC GROUP INC.



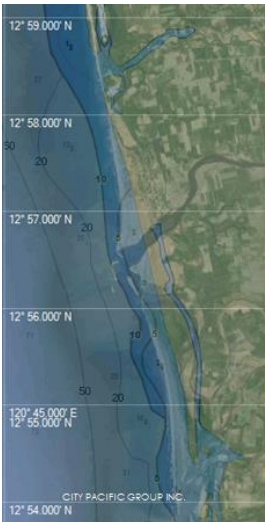
## SOCIAL IMPACT ASSESSMENT



CITY PACIFIC GROUP INC.



## PRELIMINARY IDENTIFIED ENVIRONMENTAL ASPECT



CITY PACIFIC GROUP INC.



## THE LAND

Possible Issues and Concerns	Response
Potential soil erosion /loss of topsoil during dredging.	<ul style="list-style-type: none"> <li>✓ Dredging will be undertaken only inside the River Dredging Zones (RDZ) and approved dredging plan.</li> <li>✓ Provision of erosion and sediment control measures during dredging</li> </ul>
Vegetation removal and loss of habitat.	<ul style="list-style-type: none"> <li>✓ All statutory requirements relating to clearing permits (e.g. Tree cutting permits including tree inventory) will be secured from DENR prior clearing activities.</li> <li>✓ Replacement of cut trees as required by DENR</li> </ul>
Potential increase in the population of introduced fauna species due to improper waste management	<ul style="list-style-type: none"> <li>✓ Proper management of waste derived from the dredging operation within the project site and temporary site office will be strictly implemented and in compliance with existing local regulation</li> </ul>

CITY PACIFIC GROUP INC.



## THE WATER

Possible Issues and Concerns	Response
Potential water competition	<ul style="list-style-type: none"> <li>✓ Water during dredging operations will be source from the river</li> </ul>
Potential Change in water quality	<ul style="list-style-type: none"> <li>✓ An emergency oil spill prevention and response will be established and implemented</li> </ul>
Potential impact to marine ecosystem	<ul style="list-style-type: none"> <li>✓ Sewage from dredging vessels tugs and LCT will be treated and regularly monitored</li> <li>✓ Waste water discharge from dredging vessels, tugs and LCT will comply with local regulations</li> </ul>

CITY PACIFIC GROUP INC.



## THE AIR

Possible Issues and Concerns	Response
Dust generation from dredging works, movement of vehicles and unpaved roads	<ul style="list-style-type: none"> <li>✓ Regular dust monitoring will be conducted with in the project sites</li> </ul>
Potential increase in emission particulate matters from, Dumptrucks, Backhoe, Dredger, Tugboats / LCT	<ul style="list-style-type: none"> <li>✓ Sub-contractor will be required to pass the vehicle emission tests prior to contract award</li> <li>✓ Regular air quality monitoring will be implemented</li> </ul>
Increase in noise level	<ul style="list-style-type: none"> <li>✓ Noise generating activities will be implemented during day time where applicable</li> </ul>

CITY PACIFIC GROUP INC.





## SOCIO-ECONOMIC

Possible Issues and Concerns	Response
Potential employment opportunities for residents for residents in nearby barangays leading to additional household income and livelihood opportunities	<ul style="list-style-type: none"> <li>✓ Consultation with the impact barangays on job requirements and hiring processes will be conducted to maximize local hiring</li> <li>✓ Priority hiring of qualified local residents</li> </ul>
Potential increase in vehicular movement in the area <ul style="list-style-type: none"> <li>-- Dumptrucks</li> <li>-- Backhoe</li> <li>-- Dredger</li> <li>-- Tugboats / Barges / LCT</li> </ul>	<ul style="list-style-type: none"> <li>✓ Consideration of timing of shift changeovers and other traffic generation generating activities to avoid peak hours</li> <li>✓ Preparation and implementation of a traffic management plan</li> </ul>
Potential threats to public health and safety	<ul style="list-style-type: none"> <li>✓ An Occupational Safety and Health Program specific to the project will be established</li> </ul>

CITY PACIFIC GROUP INC.



*Thank You!!*

For further inquiries:



CITY PACIFIC GROUP INC.

## OPEN FORUM



CITY PACIFIC GROUP INC.

## CITY PACIFIC GROUP, INC.

# Amnay River Dredging and Desilting Project

Amnay River, Sablayan, Occidental Mindoro

## Environmental Impact Statement (EIS) for Amnay River Dredging and Desilting Project - Information, Education and Communication (IEC) Campaign

The **City Pacific Group, Inc.**, is proposing a dredging and desilting project at Amnay River. The River Dredging Zone identified for Amnay River is focused on main active channel starting from the mouth of the river towards Amnay Bridge. Focus mainly on the areas where erosion of the river banks is dominant, areas with heavily siltation with adjacent community affected, and sediment accretion areas that have elevations almost with same level of river terraces. Dredging along the main active channel of Amnay river increase the surface water volume capacity and decreasing the overflow of surface water towards the multiple distributary streams and the nearby adjacent communities that are susceptible to marine flooding.

### Project Rationale

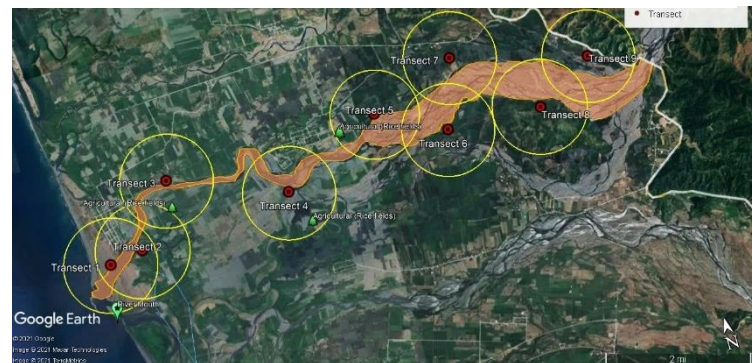
The project is targeted to increase the flood control conveyance capacity of the Amnay River, resulting in the reduction of the flood inundation area and flood susceptibility of adjoining areas in the Municipality of Sablayan. The primary objective of this project is to remove sand and gravel from the lower Amnay River Channel to restore the carrying capacity of the river. The dredging project aims:

- To increase the flow capacity of the main channel of Amnay River;
- Removal of sand gravel limited to the areas designed as the pilot channel and a silting/catchment basing along the Amnay River;
- Protection of bridge column protection measures.
- Provision of bank protection measures.
- Environmental protection and mitigation plan;
- Improve the local drainage of adjacent communities and prevent bank erosion/collapse. The project is deemed urgent and necessary due to the increasing occurrences of overflows of Amnay River;
- Meet the Philippines' growing demand for building materials by providing a reliable, affordable, and sustainable source of sand and aggregates.

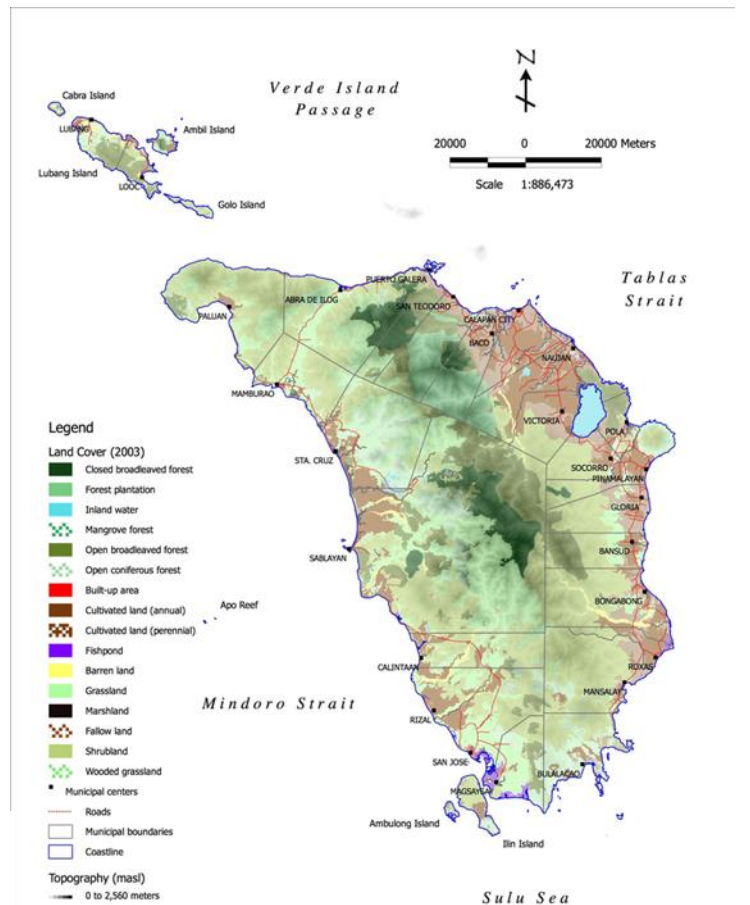
### Project Components

The project area of 509.322 hectares has broken into (Table 1):

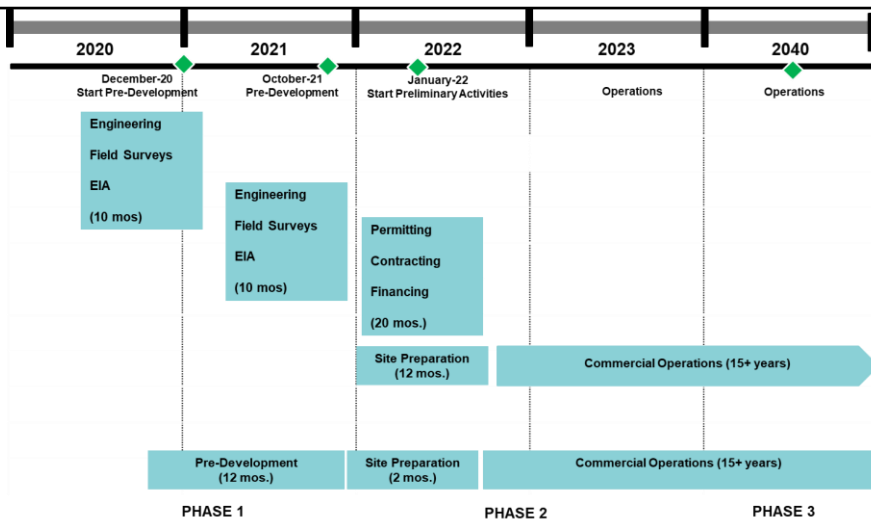
1. Buffer Zone 48.35 hectares;
2. Pilot Channel dredging area 503.322 hectares.
3. Dredging Basis of 150m x 150m deep (2.25 hectares)  
Estimated Extractable Area 509.322 hectares from river mouth up to 14.5km upstream.



**Figure 1.** CPGI commissioned FORESTEREPLAN Landscape Consultancy Service to conduct the Environmental Impact Assessment (EIA) for the project's application for an Environmental Compliance Certificate (ECC). Figure above shows the Project Location and Impact Radius.



**Figure 2.** The primary objective of this project is to remove sand and gravel from the lower Amnay river channel to restore the river's carrying capacity of efficiently drain a 50-year-old flood. The secondary project purpose is to preserve the stability of the existing infrastructure along the Amnay River such particular to Amnay Bridge and river dikes.



**Figure 3.** The project will be developed in phases as identified above between 2022 and 2040. The primary objective of this project is to remove sand and gravel from the lower Amnay river channel to restore the river's carrying capacity of efficiently drain a 50-year-old flood. The secondary project purpose is to preserve the stability of the existing infrastructure along the Amnay River such particular to Amnay Bridge and river dikes.

## The Philippine EIS System

- EIS was introduced in 1977 with the Issuance of the Philippine Environmental Policy law through PD 1151 and PD 1586 in 1978.
- An Environmental Impact Assessment (EIA) process must be completed to secure an ECC from the Department of Environment and Natural Resources (DENR).
- EIA is a process of identifying and evaluating the likely impacts and benefits of a project and designing appropriate preventive, mitigating and enhancement measures.
- Public participation is required throughout the EIA process, including IECs, an initial perception survey, public scoping, baseline studies and public hearing.
- The ECC is a planning tool and not a permit.

## Preliminary identified environmental aspects

Preliminary identified impacts	Proposed mitigation/ enhancement measures	Air	Regulations
<b>Land</b>			
Potential soil erosion /loss of topsoil during dredging.	Dredging will be undertaken only inside the River Dredging Zones (RDZ) and approved dredging plan; Provision of erosion and sediment control measures during dredging	Dust generation from dredging works, movement of vehicles and unpaved roads	Regular dust monitoring will be conducted with in the project sites
Vegetation removal and loss of habitat.	All statutory requirements relating to clearing permits (e.g., Tree cutting permits including tree inventory) will be secured from DENR prior clearing activities; Replacement of cut trees as required by DENR	Potential increase in emission particulate matters from, Dump trucks, Backhoe, Dredger, Tugboats / LCT	Sub-contractor will be required to pass the vehicle emission tests prior to contract award Regular air quality monitoring will be implemented
Potential increase in the population of introduced fauna species due to improper waste management	Proper management of waste derived from the dredging operation within the project site and temporary site office will be strictly implemented and in compliance with existing local regulation	Increase in noise level	Noise generating activities will be implemented during day time where applicable
<b>Water</b>		<b>People</b>	
Potential change in water quality	An emergency spill prevention and response/ contingency plan will be developed and implemented Any used oils from dredging equipment will be stored in a temporary hazardous waste storage area An emergency oil spill prevention and response will be established and implemented	Potential employment opportunities for residents in nearby barangays leading to additional household income and livelihood opportunities	Consideration of timing of shift changeovers and other traffic generating activities to avoid peak hours Preparation and implementation of a traffic management plan

The preliminary identified environmental impacts of the Project and their corresponding mitigation/enhancement measures. These identified potential environmental impacts are based on the initial characterization of the project site and will be updated upon completion of the baseline field surveys.

## Further information and contact details

The EIA process has started with this IEC campaign and will have the following steps:

Initial perception survey → Public Scoping → Technical Scoping → Baseline Studies and EIA → Submission of ECC Application to DENR-EMB → Public Hearing → EMB Assessment → ECC Decision

Timeframes and dates for this process are to be confirmed.

For Inquiries and information, please contact:

**MS. MAYUMIE F. SANTOS**

2nd Flr. V&A Bldg. A. Soriano Highway  
Brgy. Ibayo Silangan Naic, Cavite  
[citypacificgroup@gmail.com](mailto:citypacificgroup@gmail.com)

**CITY PACIFIC GROUP, INC.**

2nd Flr. V&A Bldg. A. Soriano Highway  
Brgy. Ibayo Silangan Naic, Cavite



For further information, please contact:

**FORESTEREPLAN Landscape Consultancy Service**

Enrico L. Replan, MSc. RF - +63936-743-5539  
[Foresterereplan.consultancies@gmail.com](mailto:Foresterereplan.consultancies@gmail.com)



## AMNAY RIVER DREDGING AND DESILTING PROJECT IEC Documentation

**IEC** : IEC with Barangay Claudio Salgado (incl. other host barangays) and Representatives from Municipal LGU (Sablayan)  
**Venue:** : Barangay Claudio Salgado Covered Court  
**Date:** : 02 October 2021, Saturday

### Summary of Issues during the IEC conducted at Barangay Claudio Salgado on 02 October 2021.

Person who raised the issue	Issues and concerns	City Pacific Group, Inc./FORESTEREPLAN responses
<b>Mr. Josefino Malayas</b> Barangay Claudio Salgado Local Resident	<i>Ang Contractor ay kukuha ng graba na 3 km from the river mouth hihigupin ang buhangin at bibilhin ng Contractor.</i>  <i>Ilang Cubic Meter ang Kailangan?</i>	68 million cubic meters from the dredging zone.  3,000,000,000 cubic meter x 56. 168 million ang kikitain ng gobyerno: Paghahati: 30% province 40% Barangay 30% Munisipyo  Makikinabang ang mga barangay na nakakasakop sa AMNAY RIVER. Kikita ang barangay, makikinabang ang mga magsasaka. Ang barangay parin ang amgsisilbing bantay kung sakaling ito ay matuloy.
<b>Ms. Melanie Torregoza Dangupon, CDA II</b>	<i>Paliwanag parin ni Sir Rian na kung ang Barangay ay pumayag at hindi pumayag ang mayor pero pumayag ang PGO tuloy parin ang project.</i>	Ang activity na ito ay IEC Documentation and Project IEC para sa requirement ng DENR. Nagsasagawa na ng IEC, Perception survey para maipalam sa mga residents ang tungkol sa proyekto at process nito. Isa din ito sa mga hinihinging requirements ng DENR. At patuloy parin ang mga ginagawang survey para sa IEC process na ito.

Person who raised the issue	Issues and concerns	City Pacific Group, Inc./FORESTEREPLAN responses
<b>Mr. Francis P. Espino</b>	<i>1km mula sa tulay ay hindi pwede galawin para protektahan ang tulay. Objective of DAO: Pag control sa baha Dredging activity allowed</i>	Environment Impact Assessment (EIA) Napaloob lahat ang ating mga malilikom at nakakalap.  This is noted.
<b>Barangay Chairman Sampilo</b> Barangay Claudio Salgado Representative/Participant	<i>Isang island na maliit na ginawang punduhan ng mga bangka. Ito ba ay iiwasan at hindi gagalawin?</i>	Kukuha ng mga sample ng buhangin at ipalalabaraotry muna. Pinag aralan rin ang mga hayop at iba pa na maapektuhan ng gagawing dredging activity.  Mula sa River mouth hanggang sa 1km bago magtulay ipapakita rin ang mga equipment na gagamitin.  Ayon sa kanya nagkakaproblema sa pagbaha at banlik.
<b>Chairman Sampilo</b> Barangay Claudio Salgado Representative/Participant	<i>5years ang contract ng dredging 3 km ang layo sa river mouth ang huhukayin. Hindi iyon basta inilLagnasay kung saan saan. Ang mga iligal na Gawain ay maari parin ireport ng barangay sa DENR at iba pang agency.</i>	Regarding sa TAX 40% Ms Regie – Kapag may nasira sa barangay babayaran ng Company. River restoration thru Dredging Chairman Sampilo – Kung kami ang tatanungin GUSTO NA NAMIN MAGSIMULA ITO! Mapanganib ang buhay ng mga mamayan sa tuwing babaha. Hiling ni kapitan sampilo na MAGSABAY NA ANG QUARRYING AT DREDGING..!
<b>Mrs. Norma Tabay</b>	<i>Wala bang political colors itong proyekto na ito. Baka naman pag naiba na nag nakaupo/administrasyon ay hindi na matuloy ang proyekto.</i>	Ang DAO na pinirmahan ng DENR at aprobado ng pangulong Duterte. Paliwanag pa na kahit magpalit ng nanunungkulan ay tuloy parin ito.
<b>Chief Noli</b> Barangay Ilvita Representative/Participant	<i>MaglLagnasay ba ng dike para hindi kumalat ang tubig?</i>	Engineer Mendoza - "Depende nakLagnasay sa Dredging Plan" Ms Regie – "Mag i-issue ng clearance ang DPWH"  Paliwanag ni Chief Noli – "Ma-concrete sana ang river bank at mega dike."

Person who raised the issue	Issues and concerns	City Pacific Group, Inc./FORESTEREPLAN responses
		Engineer Mendoza – “Noted nila para ma-address”.
<b>Kagawad Dansco</b>	<i>Lupang titulado na nagging ilog babayaran ba ng kumpanya?</i>	Sir Rian- tutulong po ang kumpanya.
<b>Mrs. Norma Tabay PGO Representative</b>	<i>Baka pweding mag start na maglagay ng drainage canal. Hiling rin na mLaagnasyan ng proteksyon ang school.</i>	Sa ngayon naka note na ang mga kahilingan.  This is noted.
<b>Chief Boni and Chief Sioson</b> Barangay Pagasa Representative/Participant	<i>Panukala ng DPWH by Sir Rian ay maconcrete ang daan mula Gitna hanggang dulo.</i>  <i>Kapitan Boni- Masyado na nangagamba sa pagbaha sana MASIMULAN NA AGAD ANG DREDGING pumapayag taga lagnas.</i>  <i>Kapitan Sioson – Mga ilang porsyento na ba ang requirements. Sana magsimula na sa Brgy. Pagasa.</i>	Nasa 70% na ang requirements. Magkakaroon na ng series of Scoping and Hearing after this IEC and once submitted and evaluated, EMB will be here for us to facilitate and evaluate the project.  This is noted.
<b>Mr. Renato Arbando</b> Local Fishermen Group Barangay Claudio Salgado Local Resident	<i>Ang mga mangingisda na mawawalan ng kita ay mabigyan ng livelihood.</i>	Para sa labor taga-barangay rin ang kukunin sa labor and employment opportunities.
<b>Chairman Tadilo</b>	<i>Isama na sa plano ang pagpapasok sa patubig?</i>	Engineer Mendoza – ikokunsulta sa NIA.
<b>Mam Ambrocia Hilad</b> Barangay Claudio Salgado Local Resident	<i>300 meters nalang ang layo ng river sa school? Nais na naming sa lalong madaling panahon ay magsimula na ang dredging.</i>  <i>Napsalamat sa lahat ng nakiisa at nakipag pulong.</i>	Inaayos na po ang lahat ng documentation and EIA process para sa study ng mga components ng project, and hopefully we can submit the requirements and follow the procedures per EIS Guidelines.  Salamat po!

#### A-4 Issue-Response table, IEC photo documentation and attendance sheet

### AMNAY RIVER DREDGING AND DESILTING PROJECT IEC Documentation

Photo documentation – IEC with concerned sectors at Barangay Claudio Salgado Covered Court and Representatives from Municipal LGU/Host Barangays of Sablayan, Occidental Mindoro



IEC attendees browsing the Project poster/  
leaflet



Opening prayer during IEC activity



IEC venue at Barangay Claudio Salgado  
Covered Court, Sablayan, Occ. Mindoro



Opening Remarks of Brgy. Chairman and  
Representatives from LGU Sablayan



**CPGI Staff giving the Program Agenda**



**Engr. Florante Mendoza of CPGI discussing the Project components**



**IEC Open Forum with issues raised being mentioned**



**Local resident expressing his concerns and views about the Project**



**IEC participants actively listening to the project awareness presentation**



**Engr. Florante Mendoza of CPGI discussing the Project Impacts**



**Engr. Florante Mendoza of CPGI and Stakeholders answering different queries to the Proposed Project**



**Engr. Florante Mendoza of CPGI and Stakeholders open forum discussion of the Proposed Project**



## BRGY. CLAUDIO SALGADO ATTENDANCE

AMNAY River restoration dredging project

IEC at Brgy Claudio Salgado Covered Court October 02, 2021 10am

	Last Name	Firs.Name	Signature	Barangay / LGU Represents
1	Malayao	Josefina Jr.	[Signature]	Claudio Salgado
2	Anwar	Anwar	[Signature]	Claudio Salgado
3	SAKIBIO	FLARAG	[Signature]	C. SALGADO
4	Casapao	Melita	[Signature]	C. Salgado
5	ANDAYA	MILIEG	[Signature]	C. 'SALGADO'
6	SANCHEZ	OLIVIA	[Signature]	a salgado
7	Guerrero	monday	[Signature]	C. Salgado
8	Shirley G.	Valiente	[Signature]	C. Salgado
9	Kelantan	Dalong Jr.	[Signature]	C. Salgado
10	Lobonog	Paddy	[Signature]	C. Salgado
11	Venue	D. Pimentel	[Signature]	C. Salgado
12	Edna	A. Longhos	[Signature]	C. Longhos
13	Rodulfo A.	Sombiso	[Signature]	C. Salgado
14	Renato J.	Arbando	[Signature]	C. Salgado
15	Patchel	Andya	[Signature]	C. Salgado
16	Rico Leon	Alejo	[Signature]	C. Salgado
17	Lorna M.	Camorino	[Signature]	C. Salgado
18	Floribel M.	Tandao	[Signature]	C. Salgado
19	Melissa L.	Inyuan	[Signature]	C. Salgado
20	Flordina V.	Caballero	[Signature]	C. Salgado
21	Edna G.	TANNA	[Signature]	C. Salgado
22	Tecna M.	Al. Luna	[Signature]	C. Salgado
23	Hilla V.	Edna	[Signature]	C. Salgado
24	Paige P.	Edna	[Signature]	C. Salgado
25	Julia R.	Edna	[Signature]	C. Salgado
26	Marife	P. Dagui	[Signature]	C. Salgado
27	Therita M.	Muniz	[Signature]	C. Salgado
28	Jerry S. Lizarza		[Signature]	C. Salgado
29	HONOLIO	IDSIGNE	[Signature]	C. Salgado
30	Agatha	Mercene	[Signature]	C. Salgado
31	Melida	Arbando	[Signature]	C. Salgado
32	Manilyn	Bontiga	[Signature]	C. Salgado
33	Samuel	Crane	[Signature]	C. Salgado
34	Bernardo V.	Dansen	[Signature]	C. Salgado
35	Joey T.	Barzaga	[Signature]	C. Salgado
36	Reynaldo R.	Domales	[Signature]	C. Salgado
37	Elysha	F. Datto	[Signature]	C. Salgado
38	Albarto	Lanza	[Signature]	C. Salgado
39	Francine	Lanza	[Signature]	C. Salgado
40	Francis P.	Edna	[Signature]	C. Salgado
41	Janet H.	Edna	[Signature]	C. Salgado
42	Joey P.	Manah	[Signature]	C. Salgado
43	Elizabeth A.	Casapao	[Signature]	C. Salgado



## BRGY. VICTORIA ATTENDANCE

AMNAY River restoration dredging project  
IEC at Brgy Claudio Salgado Covered Court October 02, 2021 10am

	Last Name	Firs Name	Signature	Barangay / LGU Represents
1	SERGUITA	MARIA CRISTINA		
2	VALLANTA	CARDELITA		
3	DANGSON	VICTORIA		
3	PEDRO	Mes		
4	Brec	Brecy		
5	Samay	Timon		
6	ADIVOLA	MARI		
7	MARIN	TADO		
8				
9				
10				
11				
12				
13				
14				
15				
16				
17				
18				
19				
20				
21				
22				
23				
24				
25				
26				
27				
28				
29				
30				
31				
32				
33				
34				
35				
36				
37				
38				
39				
40				
41				
42				
43				



## BRGY. LAGNAS ATTENDANCE

AMNAY River restoration dredging project  
IEC at Brgy Claudio Salgado Covered Court October 02, 2021 10am














	Last Name	Firs Name	Signature	Barangay / LGU Represents
1	VIERNGS	EDDIE		Brgy Lagnas
2	HERNANDEZ	PIXTO		" "
3	BONIFACIO	Paulino		" "
3	OLARTE	Guisebin		Lagnas
4			E. Olarte	Lagnas
5	BENEDICTO	MACAPAG		" "
6				
7				
8				
9				
10				
11				
12				
13				
14				
15				
16				
17				
18				
19				
20				
21				
22				
23				
24				
25				
26				
27				
28				
29				
30				
31				
32				
33				
34				
35				
36				
37				
38				
39				
40				
41				
42				
43				

## ATTENDANCE

BRGY. ILVITA

AMNAY River restoration dredging project

IFC at Brgy Claudio Salgado Covered Court October 02, 2021 10am

	Last Name	First Name	Signature	Barangay / LGU Represents
1	Roldan	Germelec		
2	ROLDAN	ERILISA		
3	PA			
3	PAUVINE	NELIE		
4	EL RAMOS	EL		
5	SAMUEL	BARTON		
7	RAMOS	ENRIKE		ILVITA
8	RAMOS	POUNLO		ILVITA
9	RAMOS	FLORDIANA ROSE		ILVITA
10	BORJA			
11	ALFARO	MICHAEL		ILVITA
12	ALFARO	JOSEPH		ILVITA
13	ALFARO			
14	ALFARO M.			
15	ELIZ E.	GUERRERO		ILVITA
16	JENELYN	HILMAN		ILVITA
17	ESTANES	RANIEL P.		ILVITA
18				
19				
20				
21				
22				
23				
24				
25				
26				
27				
28				
29				
30				
31				
32				
33				
34				
35				
36				
37				
38				
39				
40				
41				
42				
43				



Brgy. CLAUDIO SALGADO



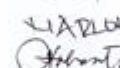
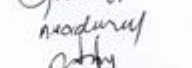
















## ATTENDANCE

AMNAY River restoration dredging project  
IEC at Brgy Claudio Salgado Covered Court October 02, 2021 10am

	Last Name	Firs Name	Signature	Barangay / LGU Represents
44	Basalun	Abas	Mry -	
45	Baylagnan	Leony	Baylagnan	
46	Minda	Orangelay	Orangelay	C- Salgado
47	Agan Sag	Malaya	Malaya	C. Salgado.
48	Devila J. James	Valiente	James	C. Salgado
49	Jashua	Valiente	James	
50	Roderick Sanchez		R. Sanchez	C- Salgado
51	Arnold	Samalo	Arnold	C. Salgado
52	Leony	Tasigne	Tasigne	C Salgado
53	Florife D. Malayan		flamalayan	C- Salgado
54	Hermy	Flor Malaya	Flor Malaya	C. Salgado
55	Kristine	Arbis	Arbis	C. Salgado
56				C- Salgado
57				
58				
59				
60				
61				
62				
63				
64				
65				
66				
67				
68				
69				
70				
71				
72				
73				
74				
75				
76				
77				
78				
79				
80				
81				
82				
83				
84				
85				
86				
87				

## BRGV. PAG-ASA ATTENDANCE

AMNAY River restoration dredging project  
IEC at Brgy Claudio Salgado Covered Court October 02, 2021 10am

	Last Name	Firs Name	Signature	Barangay / LGU Represents
1	BALLESTERO	MARCISA		
2	Marcelo	NOIE		
3	JERRY	JINER		
4	XALIAN	MARLON		
5	LYANOR	APARITO		
6	SADUPAL	MYRNA		
7	Lingbayan	WILLIAM		
8	MUGAS	ZOSIMA		
9	ROSARIO	MAILIN		
10	CORPUZ	TESSIE		
11	BERNARDO	LEONARDO		
12	RODOLFO LABANTICO	RODOLFO		BLEU
13	Pangutinan	Leonardo		
14	Alto	Donato		
15	Silao	Armando		
16	Resto	Carmy		
17	Castro	Castro		
18	ATARIAN	DIONISIO		
19	RODEL A SIOSA			
20	Alf. Castro			
21				
22				
23				
24				
25				
26				
27				
28				
29				
30				
31				
32				
33				
34				
35				
36				
37				
38				
39				
40				
41				
42				
43				

PAG-ASA  
Brgy. DO

## AMNAY RIVER DREDGING AND DESILTING PROJECT IEC Documentation

Photo documentation – IEC with Focus Group Discussion with Barangay  
Officials at Barangay Ilvita, Sablayan, Occidental Mindoro



**KII Interview of FORESTEREPLAN and CPGI  
to Brgy. Chairman Sampilo (Brgy. Ilvita)**



**KII Interview of Jonathan Ramirez to Brgy.  
Chairman Sampilo (Brgy. Ilvita)**



**KII Documentation and IEC with  
FORESTEREPLAN and CPGI**

## AMNAY RIVER DREDGING AND DESILTING PROJECT IEC Documentation

Photo documentation – IEC with Key Informant Interview (KII) with Barangay Officials and stakeholders at Barangay Claudio Salgado, Occidental Mindoro



**KII Interview of FORESTEREPLAN to Brgy. Chairman of Claudio Salgado**



**KII Interview of Jonathan Ramirez to Brgy. Chairman of Claudio Salgado**



**KII Documentation and IEC with FORESTEREPLAN and CPGI**

## AMNAY RIVER DREDGING AND DESILTING PROJECT IEC Documentation

Photo documentation – IEC with Focus Group Discussion with Barangay Officials and stakeholders/sectors at Barangay Lagnas, Occidental Mindoro



IEC attendees browsing the Project poster/  
leaflet



Project description presentation of Engr.  
Florante Mendoza, CPGI

**IEC Attendance Sheet of Barangay Officials and stakeholders  
at Barangay Lagnas, Occidental Mindoro**

## AMNAY RIVER DREDGING AND DESILTING PROJECT IEC Documentation

Photo documentation – IEC with Key Informant Interview (KII) with Barangay Officials and stakeholders at Barangay Victoria, Occidental Mindoro



Project description presentation of  
Engr. Florante Mendoza, CPGI

TALAAN NG MGA DUMALO

PANGALAN	LAGDA
Mania Cristina	Serguina
Jonathan	Delara
Manica	Serguina
Jimay	Petina
Jolanda	Munez
Cauchita	Vallanta
Jonathan	Vicente
Mary Joy	Bayel
Edlyn	Pascasio
Corazon	Advinula
Zenaida	Advinula
Jonathan	Gregorio
Chery	Esteban
Milda	Malibay
Ferdinand	Dangena
Verallyn	Serguina
Dejardo	Cristobal
Edrice	Abao
Mary	Liza
Allyandre	Mendoza
Bernardo	Padua
Jerry	Tuca
Guiglyn	Pascasio
Nydra	Myra
Herila	Mendoza
Loida	De la Cruz
Dominador	Empena
Trappia	Pascasio
Victorina	Pelusanio
Jasen	Esteban
Jonathan D. Gregorio	

IEC Attendance Sheet of Barangay Officials and stakeholders  
at Barangay Victoria, Occidental Mindoro

## AMNAY RIVER DREDGING AND DESILTING PROJECT IEC Documentation

Photo documentation – IEC with Focus Group Discussion (FGD) with Barangay Chairmen of Barangay Lagnas, Victoria, Ilvita, Caludio Salgado and Pagasa, Occidental Mindoro



**Focus Group Discussion with Barangay Officials conducted and led by Engr. Florante Mendoza**



## **Appendix B Perception survey documentation**

### **B-1 Perception survey questionnaire**

### **B-2 Photo documentation**

### **B-3 Basic Profile of Respondents**

## B-1 Perception survey questionnaire

### INTRODUCTION

*Magandang umaga / hapon po. Ako po si \_\_\_\_\_ at inatasan po ako FORESTEREPLAN/CPGI para magsagawang survey upang makapanayam o ma-interview ang mga nainirahan malapit sa Amnay River. Intensyon po ng survey na ito, na malaman kung kayo po ay may kaalaman at kung ano ang inyong opinyon tungkol sa isang proyekto sa inyong lugar. Ang interview pong ito ay tatagal ng mga 15 hanggang 20 minuto lamang. Hindi po kami empleyado o parte ng mga kompanyang gagawa ng mga proyektong ito, kaya umaasa po kami na kayo ay sasagot ng tapat. Ang mga sagot niyo po ay mananatiling konpidensyal.*

*Bagama't boluntaryo, ang partisipasyon ninyo sa survey na ito ay mahLagnasa. Kung mayroon po kayong katanungan na ayaw ninyong sagutin, maari niyo itong ipaalam sa akin at pupunta na lang po ako sa susunod na tanong. Maari din po nating ihinto ang panayam o interview na ito kapag kayo ay hindi komportable. Maari na po ba tayong magsimula?*

### SECTION

### INSTRUCTIONS/REMINDERS

General	<p>Magsulat ng <b>malinaw</b> / Write <b>clearly and legibly</b>; lakihan ang 'X' o ekis na inilLagnasay sa '( )' o parenthesis</p> <p><b>Hindi dapat malapit sa kanyang tinitirahan</b> ang mga pinapanayam ng enumerator</p> <p><b>Presentable</b> dapat ang suot ng enumerator</p> <p><b>Pwedeng</b> gumamit ng ibang lengguahe o salita, kung saan komportable ang enumerator, basta't <b>hindi ito lalayo sa ibig sabihin ng mga tanong</b></p> <p><b>Siguraduhing kumpleto</b> ang questionnaire bago lumipat sa sunod na ipapanayam</p> <p><b>Isa</b> lang ang <b>enumerator number</b> niyo; isulat sa lahat ng pahina</p> <p>Ang <b>respondent number</b> ay ayon sa pagkasunod-sunod ng ipinapanayam (ex. 01, 02, 03, ...)</p>
Introduction	<p>Para sa mga susunod na tanong: Pag walang sinabi o ayaw sumagot sa tanong; ilagay ang <b>NO RESPONSE</b> katabi ng tanong</p>
1.3	<p><b>Male o female</b> lang ang tatanggapin; <b>hindi</b> pwede ang ibang kasarian (ex. Bakla, transgender, atbp.)</p>
1.7	<p>Ang HHF ang <b>head o pinuno</b> ng bahay o pamilya</p>
1.8	<p><b>ISA LANG</b> ang pagpipilian; piliin ang kung ano ang pangunahing ginagamit sa bahay</p>
1.9	<p>Ang kasalukuyang address ay <b>kung saan nagaganap ang panayam</b></p>
1.10	<p>Ang probinsya ay kung saan sila <b>ipinanganak/nanggaling</b></p>
1.11	<p>Kasama ang <b>lahat ng naninirahang permanente</b> sa bahay</p>
2.1 / 2.4 / 2.6 / 2.9 / 2.14	<p>May mga tanong na tulad nito na pwedeng <b>magpatuloy o mag-skip</b></p>
2.2	<p>May mga tanong na tulad nito na <b>multi-response o marami ang pwedeng sagot</b></p>
2.2 / 2.5 / 2.7 / 2.8 / 2.10 / 2.11 / 2.12	<p>Kapag tinanong ang mga tulad nito, <b>maghintay muna</b> sa ibigay na sagot ng ipinapanayam; <b>kung napansing walang walang masabi, pwedeng daanan ang listahan ng mga posibleng sagot</b></p>
2.3 / 4.1	<p>Pwedeng pahiramin ang scale, ngunit <b>huwag ipapamigay</b>;</p>
2.4	<p><b>Ang pinapanayam ang magbibigay ng numero</b></p>
2.12	<p>Kapag sumagot ng 'Hindi' <b>pumunta sa 3.1 pero huwag na itanong ang 4.1 pagkatapos</b></p>
2.13 / 2.15	<p>Meron pang mga pagpipilian sa likod</p> <p>Isulat ang mga <b>importanteng nabanggit</b> kapag marami ang sinabi</p>



## INTRODUCTION

Maari po ba tayong magsimula ng interview? Salamat sa Diyos!!! (Start with a prayer)

( ) Hindi, itigil ang interview at magpasalamat

( ) Oo, isulat ang araw at oras

Araw/DD: \_\_\_\_\_ October, 2021

Time/Oras: \_\_\_\_\_

Name of Enumerator: Apelyido : \_\_\_\_\_ First: \_\_\_\_\_ M.I. \_\_\_\_\_

Enumerator Number: \_\_\_\_\_

GPS Coordinates: (If Possible): \_\_\_\_\_ Photo(s): (File Name) \_\_\_\_\_

## 1. RESPONDENT'S PROFILE

**1.1 Respondent Number:** \_\_\_\_\_

**1.2 Name:**

Apelyido: \_\_\_\_\_ // First: \_\_\_\_\_ // M.I. \_\_\_\_\_

**1.3 Sex o Kasarian**

( ) Male o Lalaki

( ) Female o Babae

**1.4 Address:**

Purok / Sitio: \_\_\_\_\_ // Barangay: \_\_\_\_\_

**1.5 Age as of last birthday (Ilang taon noong huling kaarawan):** \_\_\_\_\_

**1.6 Civil Status:**

( ) Single

( ) Married

( ) Common-law; 'live-in' o 'nagsasamahan'

( ) Separated

( ) Widow; widower; biyuda; biyudo

**1.7 Position in the family / household:**

( ) Head of household or family [HHF]

( ) Spouse o asawa ng HHF

( ) Son/daughter o anak ng HHF

( ) S i s t e r /brother o kapatid ng HHF

( ) Relative o kamag-anak ng HHF

( ) Others, please specify \_\_\_\_\_

**1.8 Ano po ang pangunahing o karaniwang wika na ginagamit niyo sabahay? What language do you usually use at home? (X only one)**

( ) Tagalog

( ) Cebuano

( ) Hiligaynon ('Ilonggo)

( ) Others, please specify \_\_\_\_\_

**1.9 Ilang taon na po kayong nakatira dito sa kasalukuyan niyong address?**

( ) Less than one year o mas kaunti sa isang taon Number of years o bilang ng taon: \_\_\_\_\_

**1.10 Kayo po ba ay galing sa o ipinanganak sa ibang probinsya?**

( ) Oo, ibanggit ang probinsya: \_\_\_\_\_  
( ) Hindi

**1.11 Ilang tao po ang nakatira sa inyong bahay? Gaano po kalaki ang inyongpamilya o household? How many people live in your house? How big is your family or household? (Isulat ang numero/Enter number):** \_\_\_\_\_

## 2. PROJECT AWARENESS

**2.1 Alam niyo po ba o may nabalitaan/narining kayo tungkol sa mga Dredging activities na planong isagawa sa Amnay River, at iba pang mga katulad nito na may kinalaman sa paghukay ng sobrang lupa or desilting/dredging project sa Mindoro? Are you aware, or have you heard of the proposed dredging project in Amnay River?**

( ) Oo, ask 2.2  
( ) Hindi, skip to 2.4

**2.2 Paano niyo nalaman o nabalitaan ang kayo tungkol sa mga Dredging activities na planong isagawa sa Amnay River, at iba pang mga katulad nito na may kinalaman sa paghukay ng sobrang lupa or desilting/dredging project sa Mindoro?**

*How did you get to know of the dredging projects, such as in Amnay River in Sablayan, Occidental Mindoro? What were your sources of information for proposed dredging project in Amnay River? (X as many as mentioned)*

( ) Government officials (barangay officials, municipal officials, atbp.)  
( ) City Pacific Group, Inc. (CPGI)  
( ) Relatives, neighbors and friends  
( ) Radio, television  
( ) Newspapers  
( ) Posters, handouts,  
( ) Community meetings, gatherings, assemblies, atbp.  
( ) Social media (Internet, Facebook, Twitter, atbp.)  
( ) Others, specify \_\_\_\_\_

**2.3 Kung ang '0' (zero) ay 'labis na hindi sang-ayon' at ang '10' (sampu) ay 'labis na sumasang-ayon' sa pagkakaroon ng dredging project operation Amnay River?**

*Let's say that '0' represents 'totally disagree', and '10' 'totally agree' with the proposed dredging project operation in Amnay River, where would you place yourself in this scale? (Encircle/bilugan ang numerong sinagot)*

0	1	2	3	4	5	6	7	8	9	10
<b>LABIS NA HINDI SANG-AYON</b>										<b>LABIS NA SUMASANG-AYON</b>

( ) Don't know / No answer

**2.4 Alam niyo po ba o may nabalitaan/narining po ba kayo tungkol sa proyekto ng City Pacific Group, Inc. (CPGI)?** *Are you aware or heard of the project of City Pacific Group, Inc. (CPGI)? (X only one)*

- ☐ Oo, ask 2.5  
☐ Hindi, skip to 3.1 and DO NOT ask 4.1

**2.5 Paano niyo nalaman o nabalitaan ang ng City Pacific Group, Inc. (CPGI)? Saan po nanggaling ang impormasyon niyo tungkol sa proyekto ng ng City Pacific Group, Inc. (CPGI)?** *How did you get to know of the project of ng City Pacific Group, Inc. (CPGI)? What were the sources of your information for City Pacific Group, Inc. (CPGI)? (X as many as mentioned)*

- ☐ Government officials (barangay officials, municipal officials, etc.)  
☐ City Pacific Group, Inc. (CPGI)  
☐ Relatives, neighbors and friends  
☐ Radio, television  
☐ Newspapers  
☐ Posters, handouts  
☐ Community meetings, gatherings, assemblies, atbp.  
☐ Social media (gaya ng Internet, Facebook, Twitter, atbp.)  
☐ Others, specify \_\_\_\_\_

**2.6 Alam niyo po ba kung saan planong gawin ang Dredging Project sa inyong Barangay?** *Do you know where the project of City Pacific Group, Inc. (CPGI) will be conducted?*

- ☐ Oo, ask 2.7  
☐ Hindi, skip to 2.8

**2.7 Saan o anung lugar po naman po ang apektado ng pagbaha sa inyong lugar at kinakailangan ng dredging solution ng City Pacific Group, Inc. (CPGI)?**

*Where in your barangay were deeply affected by flooding and needed urgent help of City Pacific Group, Inc. (CPGI) dredging projects? (X only one)*

- ☐ Sa loob ng Barangay kalapit ng ilog  
☐ Sa labas ng barangay, karatig ibang barangay  
☐ Sa aming mismong lugar kalapit sa Amnay River  
☐ Others, specify \_\_\_\_

**2.8 Ano naman po ang alam niyo sa planong Amnay River Dredging and Desilting Project?** *What do you know of the project of City Pacific Group, Inc. (CPGI) (X as many as mentioned)?*

- ☐ Paghuhukay ng lupa para maisaayos ang ilog Amnay;  
☐ Pagsasaayos ng mga bumagsak sa ilog na lupa;  
☐ Pagaalis ng lupa dahilan sa pagbaha at siltation;  
☐ Pagkakaroon ng rehabilitation at restoration ng Amnay River line sa mga sakop na Brgy.;  
☐ Others, specify:

- ☐ Walang masabi / No response

**2.9 Sa pLagnasay niyo, may positibong epekto ba o benepisyo ang proyekto ng City Pacific Group, Inc. (CPGI) sa mga kalapit na komunidad nila at sa mga naninirahan doon?** Do you think that the project of City Pacific Group, Inc. (CPGI) will yield benefits to nearby communities and places, and the people living there?

( ) Oo / meron, ask 2.10

( ) Wala, skip to 2.11

**2.10 Sa inyong pananaw, ano po kaya ang mga benepisyo na ito?** What do you think are some of these benefits? **(X as many as mentioned)**

( ) Hanapbuhay at karagdagan sa kinikita ng mga tao / Employment and income opportunities

( ) LLagnaso ang negosyo / Business opportunities and business expansion

( ) Madagdagan ang at bababa ang presyo ng mga materiales sa paggawa ng bahay

( ) Magkakaroon ng improvement sa kalsada at karagdagan na infrastruktura

( ) Madadagdagan ang kita ng local na pamahalaan dahil sa makokolekta ng buwis/ local revenues

( ) Mga Iba pa, : \_\_\_\_\_

**2.11 Ano po ang inyong mga rekomendasyon na pwedeng gawin ng City Pacific Group, Inc. (CPGI) upang makabuti ito sa mga kalapit na komunidad at ang mga naninirahan doon?** What can you suggest or recommend for City Pacific Group, Inc. (CPGI) to improve the general conditions of the nearby communities and residents? **(X as many as mentioned)**

( ) Train local residents in skills needed for employment in City Pacific Group, Inc. (CPGI) o pagsasagawa ng training sa mga lokal na residente upang maging empleyado ng City Pacific Group, Inc. (CPGI)

( ) Bigyan ng prayoridad sa hiring ang mga lokal na residente

( ) Train local residents in business skills to be able to supply CPGI goods and services o ang pagsasagawa ng training sa mga lokal na residente upang maging mga negosyante makakapagbigay ng serbisyo o kalakal sa CPGI;

( ) Bigyan ng prayoridad ang mga lokal at kwalipikadong na negosyante sa pag- supply ng mga goods and services sa City Pacific Group, Inc. (CPGI)

( ) Help in community development (sponsor medical missions; offer scholarships; help in improving community facilities like health centers, etc.)

( ) Others, specify

( ) Wala akong maisip / Can't think of any / Don't know

**2.12 Ano naman po ang mga posibleng negatibong epekto ng pagpapatayo ng proyekto City Pacific Group, Inc. (CPGI) sa mga kalapit na komunidad at ang mga naninirahan dito?** What do you think could be some of the negative effects of project of City Pacific Group, Inc. (CPGI) to neighboring communities and their residents? **(X as many as mentioned)**

( ) Pollution: apektado ang kalidad tubig

( ) Dadami ang tao / congestion

( ) LLagnaso ang traffic sa pagdami ng truck na naghahakot ng lupa at bato;

( ) Mas madagdagan ang ingay sa construction at operasyon / More noise during construction and operation

( ) Kumpetisyon sa source o pinanggagalingan at pag-gamit sa tubig / Competition on sources and use of water

( ) Mawawala ang mga puno at wildlife gaya ng ibon ( ) Pagbabaha / Flooding

( ) Krimen at bisyo gaya ng pagnanakaw ng lupa at bato, droga, karahasan / Crime and vices

( ) Safety issues / madadagdagan ng mga aksidente

( ) Loss of access / mahihirapan na kami pumunta sa mga dati naming pinupuntahan

( ) Posibleng maka-apekto sa kalusugan ng mga tao / Might affect the health of people

( ) No negative effects

( ) Walang maisip o masabi / Can't think of any / Don't know

**2.13 Ano naman po ang pwedeng gawin upang mabawasan, maiwasan o 'di kaya ma-resolba ang mga negatibong epekto na binanggit ninyo?** What do you think can be done to avoid,, lessen, mitigate or resolve the negative effects you just mentioned? (Record as mentioned)

( ) Walang maisip o masabi / Can't think of any / Don't know

**2.14 Kailangan niyo po bang magkaraoon ng karagdagang impormasyon tungkol proyekto ng City Pacific Group, Inc. (CPGI)?** Do you need further information regarding the project of City Pacific Group, Inc. (CPGI)?

- ( ) Oo, ask 2.15  
( ) Hindi, skip to 3.1

**2.15 Anong impormasyon tungkol sa proyekto ng City Pacific Group, Inc. (CPGI) ang kailangan niyo pa pong malaman?** What information regarding City Pacific Group, Inc. (CPGI)? (Record as mentioned)

### 3. Sources of Income and Livelihood

**3.1 Saan po nanggagaling ang pinagkikitaan at hanapbuhay ng pamilya niyo?** What the sources of income and livelihood of your family? (X as many as mentioned)

- ( ) Pagsasaka / Farming  
( ) Paghahango ng mga produkto sa gubat / gathering of forest products  
( ) Employment in government / Empleyado sa gobyerno  
( ) Private employment / Empleyado sa pribadong sector  
( ) Negosyo; pangangalakal; sariling-kita / Business; self-employment ( ) Pension  
( ) Kita sa OFW ng mga anak or magulang; kamag-anak  
( ) Paminsan-minsan na trabaho / seasonal work; temporary work  
( ) Others, specify\_\_\_\_\_

### 4. General Perception on City Pacific Group, Inc. (CPGI) and Similar Projects

**4.1 Kung ang '0' (zero) ay 'labis na hindi sang-ayon' at ang '10' (sampu) ay 'labis na sumasang-ayon' sa pagpapatayo proyekto ng City Pacific Group, Inc. (CPGI), saan niyo po ilLagnasay ang sarili niyo sa sukat na ito?** Let's say that '0' represents totally not in favor and '10' totally favor, are you in favor of the building of the project of City Pacific Group, Inc. (CPGI)?

0	1	2	3	4	5	6	7	8	9	10
<b>LABIS NA HINDI SANG-AYON</b>										<b>LABIS NA SUMASANG-AYON</b>

( ) Don't know / No answer

Maraming salamatpo saorasna ibinahagi niyo sa amin para survey nãto!

notes / Other comments / Other observations:

## B-2 Photo documentation

Perception Survey:

Venue: :

Date: :

Enumerator's Training and Perception Survey

Barangay Ilvita, Sablayan, Occidental Mindoro

4 and 5 October 2021, Monday and Tuesday





FORESTEReplant  
Landscape Consultancy Service  
"Sustainable Practice, Sustainable Return"

## ENUMERATOR'S TRAINING FOR THE INITIAL PERCEPTION SURVEY

### ATTENDANCE

Amnay River Dredging and Desilting Project  
Barangay Ilvita, Sablayan, Occidental Mindoro  
October 3 and 4, 2021

	Last Name	First Name	Signature	Barangay / LGU Represents
1	MENDOZA	FLODANTE D		
2	BUSTILLOS	RONALD JAMES		
3	LAVICOR	CACHUELA		
3	NERISSA T. DAMAEMORO			
4	JORDAN BALIANO			
5	Renato Damaemoro			
6	RICHELLE T. DAMAEMORO			
7	VICTOR ALI KINTANAR			
9	Jordan Baliano			
10	Atendido, Renato			
11	Atendido, Mary Jean			
12	Atendido, Katrim			
14	Dela Cruz, JOSEPH			
15	Dela Cruz, ROSALIE			
16	Dela Cruz, J. ALLEN			
17	Espino, Francis			
18	Almaro, Ricardo			
19	Daong, Redington			
20	Renjot, Damaemoro			
21				
22				
23				
24				
25				
26				
27				
28				
29				
30				
31				
32				
33				
34				
35				
36				
37				
38				
39				
40				
41				
42				
43				

## B-3 Basic Profile of Respondents

Salient features of the respondents include:

- Average age: 50 years
- 70% are married
- 63% are spouses (mostly wives) of the household head
- Average years of residence in host communities range from 2 - 79 years for an average of 38 years
- Close to 75% are Mindoro-born
- Household size ranges from 1 – 16 persons for an average of 5
- All households have Tagalog as the primary language spoken at home

## Appendix C Proposed list of invitees for the public scoping

**Appendix C.** Proposed list of invitees for the public scoping.

Invitees	Organization	Remarks
Municipal Mayor	LGU Sablayan	
Municipal Health Officer	LGU Sablayan	
Barangay Chairman	Barangay Claudio Salgado	
	Barangay Ilvita	
	Barangay Victoria	
	Barangay Pagasa	
	Barangay Lagnas	
Representative(s)	Fisherfolks	
	Youth Organization	
	Senior Citizens	
	Cooperatives	
Inter-Agency Committee	Secretariat	
	Staff	
ENRO	CENRO	
DPWH	RDZ Staff	
Secretariat	Provincial Government Office	
Other Groups		



# **ANNEX ES-5**

## **PUBLIC HEARING/CONSULTATION DOCUMENTS ARRDP Documents**

*Proposed Amnay River Restoration and Desilting  
Project (ARRDP) in Sablayan, Occidental Mindoro*

*Prepared and Submitted by:*

**CITY PACIFIC GROUP, INC.**

2nd Flr. V&A Bldg. A. Soriano Highway  
Brgy. Ibayo Silangan, Naic, Cavite

**AMNAY RIVER RESTORATION AND DESILTING PROJECT (ARRDP)**  
**IEC-FGD Documentation** Brgy. Claudio Salgado, Sablayan, Occidental Mindoro  
Topic: Offshore and River Dredging Area

PHOTO DOCUMENTATION (DAY 1)  
April 14, 2023



Venue of FGD at the Brgy. Claudio Salgado Covered Court, Sablayan, Occidental Mindoro.



Activity Tarpaulin for the FGD at the Brgy. Claudio Salgado, Sablayan, Occidental Mindoro.



Registration of FGD Participants from different sectors and stakeholders groups.



Registration of FGD Participants from different sectors and stakeholders groups.



Arrival of DENR-EMB Panel Representatives for the FGD at the Registration Area



Opening Prayer led by City Pacific Group – Ms Lala Ona

**AMNAY RIVER RESTORATION AND DESILTING PROJECT (ARRDP)**  
**IEC-FGD Documentation** Brgy. Claudio Salgado, Sablayan, Occidental Mindoro  
Topic: Offshore and River Dredging Area

PHOTO DOCUMENTATION (DAY 1)  
April 14, 2023



Discussion of Offshore dredging area by Dr. Enrico L. Replan, President of FORESTEREPLAN (EIA Preparer)



Discussion of Project components and area by Dr. Enrico L. Replan, President of FORESTEREPLAN (EIA Preparer)



Raising of issues and concerns regarding the project operation on the offshore area by the Fisherfolks.



Raising of issues and concerns regarding the project operation on the area by the barangay citizens



Raising of issues and concerns regarding the project operation on the offshore area by a Public School teacher in Claudio Salgado



Viewing of the Video Animation for the Project Components, Operations and Equipment of City Pacific Group

**AMNAY RIVER RESTORATION AND DESILTING PROJECT (ARRDP)**  
**IEC-FGD Documentation** Brgy. Claudio Salgado, Sablayan, Occidental Mindoro  
Topic: Offshore and River Dredging Area

PHOTO DOCUMENTATION (DAY 1)  
April 14, 2023



Key issues raising by the Chairman of each Barangay involved in the Amnay River Restoration and Desilting Project.



Key issues raising by the Chairman of each Barangay involved in the Amnay River Restoration and Desilting Project.



PCG elaborating their commitments towards the project safety with regards to the marine area of Municipality of Sablayan.



Exchange of points and views relative to the proposed offshore and RDZ restoration and desilting activities.



Wrap-up activity by showing the different conditions and baseline studies assessed and conducted by CPG featuring the video animation.



Photo-op of the participants and the activity with the DENR-EMB, City Pacific Group, FORESTEREPLAN, and other stakeholders.

**AMNAY RIVER RESTORATION AND DESILTING PROJECT (ARRDP)**  
**IEC-FGD Documentation**

Brgy. Claudio Salgado, Sablayan, Occidental Mindoro

Topic: Offshore and River Dredging Area

**ATTENDANCE SHEETS**

April 14, 2023



**PUBLIC CONSULTATION: Amnay River Restoration and Desilting Project (ARRDP)**  
Barangay Claudio Salgado/Barangay Pagasa Covered Court, Sablayan, Occidental Mindoro  
April 14, 2023

**ATTENDANCE SHEET**

NO.	NAME	AGE	SEX	ORGANIZATION	POSITION	CONTACT NO.	SIGNATURE
1	ENC. POZ MICHAEL DAN TUBAY	39	M	PCG	Sub-Admin	09457117113	
2	CL POI ALBERT A BARDONG	40	M	PRC	Dep. Sub-Admin	0967-2576911	
3	CL POI Efraim Manahan	37	M	PRC	PRIC OFFICIAL	0977088375	
4	CL POI Roder Alvaros	37	M	PRC	PRIC Admin	09979437209	
5	Kingel Nung	40	M		barang da		
6	Graciano Acosta	57	M				
7	Dominador Emporio	59	M		Hagsasaka		
8	LELIO P. SERGUINA	56	F		BHW		
9	Yolanda Muniz	49	F		BNS	09953174921	
10	ANGELINE P SANCHEZ	44	F				A. SANCHEZ
11	ANGELINE S. SANCHEZ	44	F		Former		
12	JUNIO M. SAMPITO	52	M		D.B	09934737149	



Department of Environment and Natural Resources  
ENVIRONMENTAL MANAGEMENT BUREAU  
MIMAROPA Region

**PUBLIC CONSULTATION: Amnay River Restoration and Desilting Project (ARRDP)**  
Barangay Claudio Salgado/Barangay Pagasa Covered Court, Sablayan, Occidental Mindoro  
April 14, 2023

### ATTENDANCE SHEET

NO.	NAME	AGE	SEX	ORGANIZATION	POSITION	CONTACT NO.	SIGNATURE
	Agnes E. Doton	53	F	BLSu (Cognas)	Presy. staff	09759887362	<i>[Signature]</i>
	Andrew M. Ventura	59	M	BLSu (Cognas)	Supv.	09974742826	<i>[Signature]</i>
	Victor F. Reyes	59	M	LACNAS	TANAS		<i>[Signature]</i>
	Mario M. Ramos	48	M	Cognas	Chief Tard		<i>[Signature]</i>
	Guerrita R. Alant	56	M	Cognas	Cognas		<i>[Signature]</i>
	JONATHAN P. ARTUERA	37	F	NUITA	CLERK II	09452156742	<i>[Signature]</i>
	Ronjay Dambombio	27	F	Claudio			<i>[Signature]</i>
	FELIX A. ANONISABE	60	F	SAMUNCO	president/figure	09058470195	<i>[Signature]</i>
	Leonita A. Landenro	62	F	SAMUNCO	Farmer		<i>[Signature]</i>
	Loneish A. Landenro	63	M	Farmer			<i>[Signature]</i>
	Josephine S. Gumban	38	F	Claudio		09922263086	<i>[Signature]</i>
	Melita M. Caragao	54	F	Butas Piluer	SAMUNCO	099268775208	<i>[Signature]</i>



**PUBLIC CONSULTATION: Amnay River Restoration and Desilting Project (ARRDP)**  
Barangay Claudio Salgado/Barangay Pagasa Covered Court, Sablayan, Occidental Mindoro  
April 14, 2023

### ATTENDANCE SHEET

NO.	NAME	AGE	SEX	ORGANIZATION	POSITION	CONTACT NO.	SIGNATURE
	BERNARDO U. RAYMOS	48	m	Farmer	Bray. Fagawan	09450666588	
	Victor Marquez	41	M	Farmer	LVITA		
	Juddy D dela Cruz	62	M	"	LVITA		
	CELESTINO A. DANTAY	51	M	FARMER	LAGNAS	09483870101	
	FREDDIE DALILO	59	M	"	LAGNAS		
	SIXTO P. HERMOSO	59	M	"	LAGNAS	09250860829	
	LITAPER M. ARTILLERA	42	F	"	CDW	09974251443	
	Edwin C. Alonzo SR.	62	M	"	San Miguel	0992-251-0852	
	NOVE HADGUNE	42	M	KAGAWAN	LVITA	09352911186	
	FREDDIE B. NAPILA	51	M	KAGAWAN	LVITA	0978714834	
	AUBERT REYES	44	M	FARMER	LVITA	09361346284	
	Edmundo Paredes	49	M	Farmer	LVITA	09971263984	



**PUBLIC CONSULTATION: Amnay River Restoration and Desilting Project (ARRDP)**  
Barangay Claudio Salgado/Barangay Pagasa Covered Court, Sablayan, Occidental Mindoro  
April 14, 2023

**ATTENDANCE SHEET**

NO.	NAME	AGE	SEX	ORGANIZATION	POSITION	CONTACT NO.	SIGNATURE
	Jessie AGASCA	54			Farmer		<i>Jan</i>
	Domulo V. Ramos	16		CIFA	Farmer		<i>Domulo</i>
	Jimmy M. Petines	59	-		Farmer		<i>Petines</i>
	Nelita F. Magnaja	41			othu	0912960435	<i>N. Magnaja</i>
	Genelyn T. Gonzaga	42			Tanod		<i>Genelyn</i>
	Victoria A. SALVADOR	53			Fish vendor		<i>V. Salvador</i>
	PAWEL O. BORJA	34		<del>ARRDP</del> TUG	Ex-ty Engr. Engr.	0975 691 7514	<i>P. Borja</i>
	LARRY B. Samsona	48			Tanod		<i>L. Samsona</i>
	Julia B. Agsaway	44		PLGU	Brig Staff	0931918201	<i>Ag</i>
	RAFAEL D. URSUA	50		PLGU	Staff	09351825278	<i>RU</i>
	RENEVIC D. MACARAS	54		PLGU	Brig- In-charge		<i>RM</i>
	EDDIE M. UIVERES	38		PLGU	Brig- In-charge		<i>EU</i>



**PUBLIC CONSULTATION: Amnay River Restoration and Desilting Project (ARRDP)**  
Barangay Claudio Salgado/Barangay Pagasa Covered Court, Sablayan, Occidental Mindoro  
April 14, 2023

### ATTENDANCE SHEET

NO.	NAME	AGE	SEX	ORGANIZATION	POSITION	CONTACT NO.	SIGNATURE
	Manuel Estrella	79	M		MANAGER		Manuel Estrella
	EMILIO DE LA ROSA		M		PARADISERS		Emilio De La Rosa
	Evelyn D. Papal	43	F	KAGAWAD		09365946458	Evelyn D. Papal
	ENRIE FLORENTE P. MENDOZA	50	M	D-P CRG	OPS. MANAGER	09157461216	Enrie Florente P. Mendoza
	HONYAR B. FABUL	43	F	BHW	FARMER	09486415083	Honyar B. Fabul
	Emelina B. Fabul	40	F	BHW	FARMER	09180204300	Emelina B. Fabul
	JOEFRY A. AQUINTE	30	M		FARMER		Joe Fry A. Aquinte
	Rolando D. Jancehug S.	66	M		Farmer	09634012400	Rolando D. Jancehug S.
	MICHAEL B. ALFARO	41	M	KAGAWAD		09668008205	Michael B. Alfaro
	ALEX DANGROS	51	M		Fish Vendor		Alex Dangros
	LXNIE S. BIBAT	36	F	BSECUNON	BSEC	09922570443	Lxn Timer Bibat
	BONIFACIO PAULINO JR.	30	M	PB	PB	09657282297	Bonifacio Paulino Jr.



**PUBLIC CONSULTATION: Amnay River Restoration and Desilting Project (ARRDP)**  
Barangay Claudio Salgado/Barangay Pagasa Covered Court, Sablayan, Occidental Mindoro  
April 14, 2023

### ATTENDANCE SHEET

NO.	NAME	AGE	SEX	ORGANIZATION	POSITION	CONTACT NO.	SIGNATURE
	Kevin Chung	34	M				
	Caruncata Ambis			CT			C. Ambis
	Modesto T. Ambis	68	M	Manayan		09534118096	
	RESIDOR R. EVANGELISTA	52	M	ELGU	KGWD.	09568500523	
	MELQUIADES M. DEAS JR.	52	M	LGU	Zonal Officer		
	Edarly Cabangangan	63	F		Manayan	09922565659	
	Mebedlyn Bautista	21	F	Farmers		09658906866	
	Teresta E. Alcarilo	67	F	Farmers			T. Alcarilo
	Angelinea E. Farnon	58	F	Farmers	3 HU	09918318517	
	Porget Cabangangan	63	M	BLGU			
	LEO SOMPISE	37	M	BLGY POLICE		09918244770	
	Ruth Danubian	86	M				



**PUBLIC CONSULTATION: Amnay River Restoration and Desilting Project (ARRDP)**  
Barangay Claudio Salgado/Barangay Pagasa Covered Court, Sablayan, Occidental Mindoro  
April 14, 2023

### ATTENDANCE SHEET

NO.	NAME	AGE	SEX	ORGANIZATION	POSITION	CONTACT NO.	SIGNATURE
	Maken Moreno		F	Devre-EMB	ETARC	09389462475	
	Joselynato Moreno		M	ETARC	ETARC	0972060882	
	Jonnie Dian Dandogano		F	EMB	LU staff	09202848242	
	Atty. Alessa May Haba		F	EMB	Chief, LU	09089943534	
	John Junio Udal		M	EMB	EPA Tech	09164010997	
	Jaylan C. Nacan	28	M		EMS I		
	Floyd Pang Azul	27	M	EMB	Support Staff	09352079150	
	Alexander M. Caden		M		PEMO		
	Lam Dion Dandogano	43	M		FISHERMAN		
	Doro Lea C. Gonzales	56	F	MM		09752079416	
	NERISSA T. Dandogano	56	F	Farmer		0963401081	
	Rena Shiela Fe T. Dandogano	25	F	Farmer		0963207667	



**PUBLIC CONSULTATION: Amnay River Restoration and Desilting Project (ARRDP)**  
Barangay Claudio Salgado Barangay Pagasa Covered Court, Sablayan, Occidental Mindoro  
April 14, 2023

### ATTENDANCE SHEET

NO.	NAME	AGE	SEX	ORGANIZATION	POSITION	CONTACT NO.	SIGNATURE
	JENVEROSE N. SOMBISE	36	F		MAMA MAYAN	09918744470	<i>Jenverose</i>
	Johia's Manaba	72	M		FISHMEN		<i>Manaba</i>
	Ronnie Buend	56	M	ENRD		09698445528	<i>Ronnie</i>
	Fernando V. Espinosa	57	M	ENRD	CHARPERSON	09261464595	<i>Fernando</i>
	ERRY T. TABORITE	56	M		CONSTRUCTION	0905720189	<i>ERRY</i>
	JOSPHINE S. ESPANOLA	48	F	DEPED	HEAD TEACHER III	0997807244	<i>Josphine</i>
	Reynaldo Acosta	59	M		PARENT		<i>R.A.</i>
	Lito S. Lumogbang	50	M	Farmers			<i>Lito</i>
	FLARDE P. SANCIBIO	61	M	IFA, PRES			<i>FLARDE</i>
	Florencia A. dela Cruz	64	F		Mamamayan	09265731549	<i>Florencia Cruz</i>
	TRIXIA L. LUMAREZ	39	F	COOPERATIVE LEADING	CHARPERSON	09922510640	<i>TRIXIA</i>
	Jeffrey A. Francisco	39	F	FARMER			<i>J. Francisco</i>








Department of Environment and Natural Resources  
ENVIRONMENTAL MANAGEMENT BUREAU  
MIMAROPA Region

**PUBLIC CONSULTATION: Amnay River Restoration and Desilting Project (ARRDP)**  
Barangay Claudio Salgado/Barangay Pagasa Covered Court, Sablayan, Occidental Mindoro  
April 14, 2023






















### ATTENDANCE SHEET

NO.	NAME	AGE	SEX	ORGANIZATION	POSITION	CONTACT NO.	SIGNATURE
	ANN JENIKEL SUCO	31	F				
	Enrico Mervin	33	M	FAIR	Pres.	0936545532	
	Sherrish Palanza	28	M		SECURITY GUARD	0928899354	
	ROSITO G. MUGALLON	57	M	FISHERMAN		09657603754	
	Dante Lagunday	47	M	FTR			
	Valentino Sumbise		F		mamayan		
	May Cherry Lore C. Bongbong	33	F		Mamayan	09755342470	
	Meliton S. Munday	58	M		FISH VENDOR		
	Ang de Laguer	51	M		MANGENASA	09265489970	
	Carlos S. Bedona	44			Farmet		
	Alvaro, Christopher	42	M		MPDO/Zone 4	-	
	Jehine Acuña	64	F		mamayan		


 <b>Amnay River Restoration and Desilting Project (ARRDP)</b> Restore • Adapt • Improve		 <b>CITY PACIFIC GROUP, INC.</b> Bringing resources to life Care for Life, Care for Landscapes	  Republic of the Philippines Department of Environment and Natural Resources <b>Environmental Management Bureau</b> Regional Office No. IV – MIMAROPA 
---	--	---	---

*Technical Review Meeting on:*

**Amnay River Restoration and Desilting Project (ARDDP)**  
 (Environmental Impact Assessment – EIA) DENR DAO 2007-30  
 Brgy. Claudio Salgado, Sablayan, Occidental Mindoro, Philippines  
 Venue: Barangay. Claudio Salgado Covered Court (CSCC)  
 Date: April 15, 2023

No.	Name	Office/Designation	Contact Number	Sector	Signature
1	Jose Reynaldo Mera	EIARC	0925570301		
2	MARIA LINDA G. MORAN	EIARC	09985462435		
3	ENRINO L. MERRA				
4	KRISTINE SATO RE				
5	Anna Jemuel S. Ruyh				
6	Anna J. Ruyh				
7	John Junior B. Udal	EMB MIMAROPA			
8	Bianca Pildan	EMB MIMAROPA			
9	Jannie Diane T. Pandoyano	EMB MIMAROPA			
10	Atty. Alexa May I. Habaal	EMB MIMAROPA			
11	Alex Coden	EMB MIMAROPA			
12	Jaylan C. Nocon	EMB MIMAROPA			
13	PETER JOSEPH C. LARA	CPGI Legal	09476648781		
14					
15					
16	Lola Ma	FORESTERPLAN	09654722334		
17	Kevin Cheng	CPGI Liaison	09950464040		
18	MARITES C. BROAS	CPGI Mgr.	09999977113		
19	FLORANTE D. MENDOZA	CPGI PCO/PROJ. MGR.	09155465216		
20	KIMMYE SOCO	FM	0924464542		
21	JOHN CARLO SOCO	FM	09359361547		
22	MARK DEZIKEL ESCOTEL	FM	09172926951		
23	CLARK ZAPATA	CPGI	09179530867		
24					
25					
26					
27					
28					
29					
30					
31					
32					
33					
34					
35					
36					
37					
38					
39					
40					
41					
42					
43					

5


**FORESTERPLAN**  
 Landscape Consultancy Service  
 "Sustainable Practice, Sustainable Return"

**Amnay River Restoration and Desilting Project (ARRDP)**  
 Restore • Adapt • Improve

**CITY PACIFIC GROUP, INC.**  
 Building resources for life  
 Care for people, Care for Landscapes

Republic of the Philippines  
 Department of Environment and Natural Resources  
**Environmental Management Bureau**  
 Regional Office No. IV - B MIMAROPA

**SECOTEC**

**PUBLIC CONSULTATION MEETING**  
**Amnay River Restoration and Desilting Project (ARRDP)**  
**(Environmental Impact Assessment – EIA) DENR DAO 2007-30**  
**Brgy. Claudio Salgado, Sablayan, Occidental Mindoro, Philippines**  
**Venue: Barangay. Claudio Salgado Covered Court (CSCC)**  
**Date: April 14, 2023**

No.	Name	Office/Designation	Contact Number	Sector	Signature
1	Regio N. Salgado	Chairman			
2	Enzo N. Salgado	FTN/EN/PM	0936743535	FTN	
3	Kenn Escoto	FTN	09777771431	FTN	
4	Olivia N. Sanchez		09366464693	WOMEN'S	
5	Mercedes Malaya		0938485025	WOMEN'S	
6	Maria V. Manalo			Community	
7	Valita T. Gargales			Community	
8	Julie E. Jimenez			Fisherman	
9	Amelyn L. Agason		0926498207	BLG	
10	Emanuel V. Basa			PMW	
11	Jennelyn Balanza		09569312927	Community	
12	Randy Labanaga			Community	
13	Kristianne San Pedro	FTN	09177084562	FTN	
14	Parkes Balita			Police	
15	Rolly Langa		09051972922		
16	Lanie T. Dancupon	PG-ENRO SBY	09297732291		
17	Billy C. De la Cruz	PG-ENRO SBY	09462441575		
18	Wilfredo A. Madero	PG-ENRO SBY	09614590110		
19	RENE O. BALDAMA		09976634259	FISHERMAN	
20	LEONA A. TOLEDO		0967 N 92889		
21	RICARDO L. BAROJA	ILVITA	09551586840	Farmer	
22	FERNANDO QUIRANTE	SAU MIGUEL	09352816727		
23	Pino V. Danseco	Kagawad	09777970486		
24	Lynalyn T. Priosta	Fishing	09654613116		
25	Maria Rose T. Villaluna	Mangasaka	09654613116		
26	Merita D. Daong	Manganginda			
27	Jenilyn Labanaga	Mag. Pasaka	09922491597		
28					
29					
30					
31					
32					
33					
34					
35					
36					
37					
38					
39					
40					
41					
42					
43					

**FORESTEREPLAN**  
 Landscape Consultancy Service  
 "Sustainable Practice, Sustainable Return"


4

3

**PUBLIC CONSULTATION MEETING**  
**Amnay River Restoration and Desilting Project (ARDDP)**  
 (Environmental Impact Assessment – EIA) DENR DAO 2007-30  
 Brgy. Claudio Salgado, Sablayan, Occidental Mindoro, Philippines  
 Venue: Barangay. Claudio Salgado Covered Court (CSCC)  
 Date: April 14, 2023

No.	Name	Office/Designation	Contact Number	Sector	Signature
1	Lala Ona	FER	09654222334		
2	Rodolfo A. Gombisa		09492445286	Truck Vendor	
3	Harold Castillo	PGO	09386459064	IAC	
4	Celso B. Alvarez	DENR	09659706695	DE RR	
5	Mary Jean Atudril			COMM.	
6	Barcelo Kayla Christine W.	Barangay Clerk	09268930051		
7	Jevelita W. Ruiz	ANS	09211649696	Community	
8	Bugilde Balanz			C.O.A.	
9	Gerardo Enarok	Zoning Division	09935677631		
10	MICHEL D SALAZAR		09659738173	WOMENS	
11	ALAN MAGNO		09453791567		
12	Maria Rosa M. Hiler Santa		09161263774		
13	DENR DIOSDADO CAPIRM	PGO	09487075011	Govt	
14	ARCEL JOHN D. OFREDO	PGO	09569629895	Govt	
15					
16					
17					
18					
19					
20					
21					
22					
23					
24					
25					
26					
27					
28					
29					
30					
31					
32					
33					
34					
35					
36					
37					
38					
39					
40					
41					
42					
43					

4

 **FORESTEREPLAN**  
 Landscape Consultancy Service  
 "Sustainable Practice, Sustainable Return"



**CITY PACIFIC GROUP, INC.**  
*Drinking resources for life*  
*Care for water, Care for Landscapes*



Republic of the Philippines  
 Department of Environment and Natural Resources  
**Environmental Management Bureau**  
 Regional Office No. IV – B MIMAROPA



5

## PUBLIC CONSULTATION MEETING

### Amnay River Restoration and Desilting Project (ARDDP)

(Environmental Impact Assessment – EIA) DENR DAO 2007-30  
 Brgy. Claudio Salgado, Sablayan, Occidental Mindoro, Philippines

Venue: Barangay Claudio Salgado Covered Court (CSCC)

Date: April 14, 2023

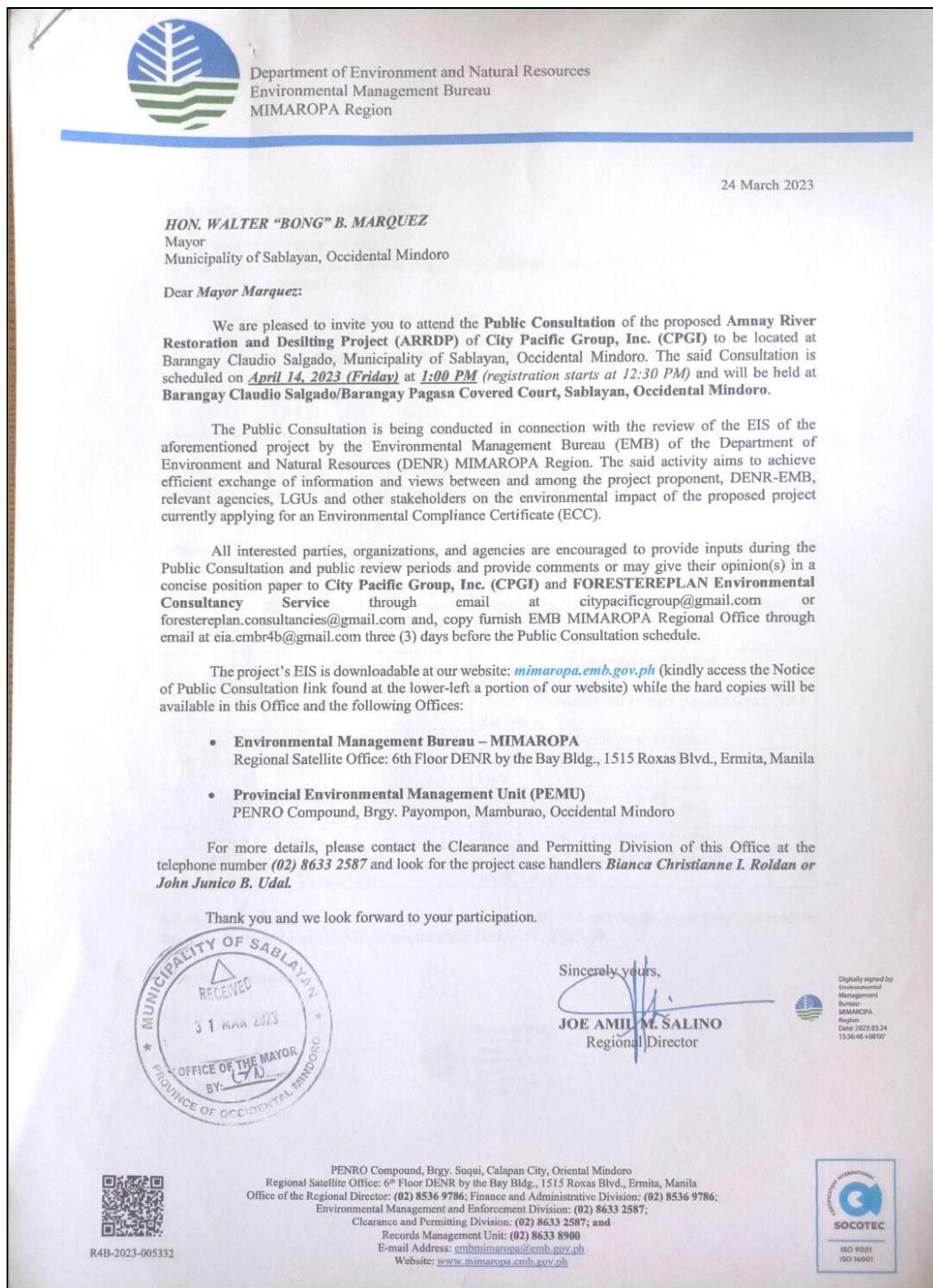
No.	Name	Office/Designation	Contact Number	Sector	Signature
1	Enr. A. Castro Jr.	Farmer			
2	Enr. L. Bolani	Chairman of Sanggunian			
3	Larry S. Lizarza	Kagawad			
4					
5					
6					
7					
8					
9					
10					
11					
12					
13					
14					
15					
16					
17					
18					
19					
20					
21					
22					
23					
24					
25					
26					
27					
28					
29					
30					
31					
32					
33					
34					
35					
36					
37					
38					
39					
40					
41					
42					
43					




4

**AMNAY RIVER RESTORATION AND DESILTING PROJECT (ARRDP)**  
**IEC-FGD Documentation** Brgy. Claudio Salgado, Sablayan, Occidental Mindoro  
Topic: Offshore and River Dredging Area

## SCANNED INVITATION LETTERS AND COMMUNICATIONS



24 March 2023



Department of Environment and Natural Resources  
 Environmental Management Bureau  
 MIMAROPA Region

**TO: YOUTH ORGANIZATION**  
**BAY PAG-ASA**  
**SABLAYAN, OCC. MINDORO**

Dear Sir/Ma'am:

We are pleased to invite you to attend the **Public Consultation** of the proposed **Amnay River Restoration and Desilting Project (ARRDP)** of **City Pacific Group, Inc. (CPGI)** to be located at **Barangay Claudio Salgado, Municipality of Sablayan, Occidental Mindoro**. The said Consultation is scheduled on **April 14, 2023 (Friday)** at **1:00 PM** (registration starts at 12:30 PM) and will be held at **Barangay Claudio Salgado/Barangay Pagasa Covered Court, Sablayan, Occidental Mindoro**.

The Public Consultation is being conducted in connection with the review of the EIS of the aforementioned project by the Environmental Management Bureau (EMB) of the Department of Environment and Natural Resources (DENR) MIMAROPA Region. The said activity aims to achieve efficient exchange of information and views between and among the project proponent, DENR-EMB, relevant agencies, LGUs and other stakeholders on the environmental impact of the proposed project currently applying for an Environmental Compliance Certificate (ECC).

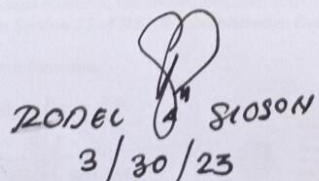
All interested parties, organizations, and agencies are encouraged to provide inputs during the Public Consultation and public review periods and provide comments or may give their opinion(s) in a concise position paper to **City Pacific Group, Inc. (CPGI)** and **FORESTEREPLAN Environmental Consultancy Service** through email at [citypacificgroup@gmail.com](mailto:citypacificgroup@gmail.com) or [forestereplan.consultancies@gmail.com](mailto:forestereplan.consultancies@gmail.com) and, copy furnish EMB MIMAROPA Regional Office through email at [eia.embr4b@gmail.com](mailto:eia.embr4b@gmail.com) three (3) days before the Public Consultation schedule.

The project's EIS is downloadable at our website: [mimaropa.emb.gov.ph](http://mimaropa.emb.gov.ph) (kindly access the Notice of Public Consultation link found at the lower-left a portion of our website) while the hard copies will be available in this Office and the following Offices:

- **Environmental Management Bureau – MIMAROPA**  
 Regional Satellite Office: 6th Floor DENR by the Bay Bldg., 1515 Roxas Blvd., Ermita, Manila
- **Provincial Environmental Management Unit (PEMU)**  
 PENRO Compound, Brgy. Payompon, Mamburao, Occidental Mindoro


For more details, please contact the Clearance and Permitting Division of this Office at the telephone number (02) 8633 2587 and look for the project case handlers **Bianca Christianne I. Roldan** or **John Junico B. Udal**.

Thank you and we look forward to your participation.




**RODEL A. SISON**  
 3/30/23


Sincerely yours,



**JOE AMIL M. SALINO**  
 Regional Director




Digitally signed by Environmental Management Bureau - MIMAROPA Region  
 Date: 2023.03.24 15:37:01 +08'00'




R4B-2023-005332

PENRO Compound, Brgy. Suqui, Calapan City, Oriental Mindoro  
 Regional Satellite Office: 6th Floor DENR by the Bay Bldg., 1515 Roxas Blvd., Ermita, Manila  
 Office of the Regional Director: (02) 8536 9786; Finance and Administrative Division: (02) 8536 9786;  
 Environmental Management and Enforcement Division: (02) 8633 2587;  
 Clearance and Permitting Division: (02) 8633 2587; and  
 Records Management Unit: (02) 8633 8900  
 E-mail Address: [embmimaropa@emb.gov.ph](mailto:embmimaropa@emb.gov.ph)  
 Website: [www.mimaropa.emb.gov.ph](http://www.mimaropa.emb.gov.ph)



ISO 9001  
 ISO 14001

 Department of Environment and Natural Resources  
Environmental Management Bureau  
MIMAROPA Region

24 March 2023

TO: FARMERS ASSOCIATION  
Brgy. PAG-ASA  
SABLAYAN, OCC. MINDORO

Dear Sir/Ma'am:

We are pleased to invite you to attend the **Public Consultation** of the proposed **Amnay River Restoration and Desilting Project (ARRDP)** of **City Pacific Group, Inc. (CPGI)** to be located at **Barangay Claudio Salgado, Municipality of Sablayan, Occidental Mindoro**. The said Consultation is scheduled on April 14, 2023 (Friday) at 1:00 PM (registration starts at 12:30 PM) and will be held at **Barangay Claudio Salgado/Barangay Pagasa Covered Court, Sablayan, Occidental Mindoro**.

The Public Consultation is being conducted in connection with the review of the EIS of the aforementioned project by the Environmental Management Bureau (EMB) of the Department of Environment and Natural Resources (DENR) MIMAROPA Region. The said activity aims to achieve efficient exchange of information and views between and among the project proponent, DENR-EMB, relevant agencies, LGUs and other stakeholders on the environmental impact of the proposed project currently applying for an Environmental Compliance Certificate (ECC).


All interested parties, organizations, and agencies are encouraged to provide inputs during the Public Consultation and public review periods and provide comments or may give their opinion(s) in a concise position paper to **City Pacific Group, Inc. (CPGI)** and **FORESTEREPLAN Environmental Consultancy Service** through email at [citypacificgroup@gmail.com](mailto:citypacificgroup@gmail.com) or [foresterplan.consultancies@gmail.com](mailto:foresterplan.consultancies@gmail.com) and, copy furnish EMB MIMAROPA Regional Office through email at [eia.embr4b@gmail.com](mailto:eia.embr4b@gmail.com) three (3) days before the Public Consultation schedule.


The project's EIS is downloadable at our website: [mimaropa.emb.gov.ph](http://mimaropa.emb.gov.ph) (kindly access the Notice of Public Consultation link found at the lower-left a portion of our website) while the hard copies will be available in this Office and the following Offices:


- **Environmental Management Bureau – MIMAROPA**  
Regional Satellite Office: 6th Floor DENR by the Bay Bldg., 1515 Roxas Blvd., Ermita, Manila
- **Provincial Environmental Management Unit (PEMU)**  
PENRO Compound, Brgy. Payompon, Mamburao, Occidental Mindoro


For more details, please contact the Clearance and Permitting Division of this Office at the telephone number **(02) 8633 2587** and look for the project case handlers **Bianca Christianne I. Roldan** or **John Junico B. Udal**.

Thank you and we look forward to your participation.


  
**RODEL A. SISON**  
3/30/23


Sincerely yours,  
  
**JOE AMIL M. SALINO**  
Regional Director

 Digitally signed  
by Environmental  
Management  
Bureau  
MIMAROPA  
Region  
Date: 2023.03.24  
15:37:01 +08'00'

 R4B-2023-005332

PENRO Compound, Brgy. Suqui, Calapan City, Oriental Mindoro  
Regional Satellite Office: 6th Floor DENR by the Bay Bldg., 1515 Roxas Blvd., Ermita, Manila  
Office of the Regional Director: (02) 8536 9786; Finance and Administrative Division: (02) 8536 9786;  
Environmental Management and Enforcement Division: (02) 8633 2587;  
Clearance and Permitting Division: (02) 8633 2587; and  
Records Management Unit: (02) 8633 8900  
E-mail Address: [embmimaropa@emb.gov.ph](mailto:embmimaropa@emb.gov.ph)  
Website: [www.mimaropa.emb.gov.ph](http://www.mimaropa.emb.gov.ph)

 SOCOTEC  
ISO 9001  
ISO 14001

 Department of Environment and Natural Resources  
Environmental Management Bureau  
MIMAROPA Region

24 March 2023

TO: IRRIGATOR / INTAKES  
Barangay Pagasa  
SABLAYAN, OCC. MINDORO

Dear Sir/Ma'am:

We are pleased to invite you to attend the **Public Consultation** of the proposed **Amnay River Restoration and Desilting Project (ARRDP)** of **City Pacific Group, Inc. (CPGI)** to be located at Barangay Claudio Salgado, Municipality of Sablayan, Occidental Mindoro. The said Consultation is scheduled on **April 14, 2023 (Friday)** at **1:00 PM** (registration starts at 12:30 PM) and will be held at **Barangay Claudio Salgado/Barangay Pagasa Covered Court, Sablayan, Occidental Mindoro**.

The Public Consultation is being conducted in connection with the review of the EIS of the aforementioned project by the Environmental Management Bureau (EMB) of the Department of Environment and Natural Resources (DENR) MIMAROPA Region. The said activity aims to achieve efficient exchange of information and views between and among the project proponent, DENR-EMB, relevant agencies, LGUs and other stakeholders on the environmental impact of the proposed project currently applying for an Environmental Compliance Certificate (ECC).


All interested parties, organizations, and agencies are encouraged to provide inputs during the Public Consultation and public review periods and provide comments or may give their opinion(s) in a concise position paper to **City Pacific Group, Inc. (CPGI)** and **FORESTERPLAN Environmental Consultancy Service** through email at [citypacificgroup@gmail.com](mailto:citypacificgroup@gmail.com) or [foresterplan.consultancies@gmail.com](mailto:foresterplan.consultancies@gmail.com) and, copy furnish EMB MIMAROPA Regional Office through email at [eia.embr4b@gmail.com](mailto:eia.embr4b@gmail.com) three (3) days before the Public Consultation schedule.


The project's EIS is downloadable at our website: [mimaropa.emb.gov.ph](http://mimaropa.emb.gov.ph) (kindly access the Notice of Public Consultation link found at the lower-left a portion of our website) while the hard copies will be available in this Office and the following Offices:


- **Environmental Management Bureau – MIMAROPA**  
Regional Satellite Office: 6th Floor DENR by the Bay Bldg., 1515 Roxas Blvd., Ermita, Manila
- **Provincial Environmental Management Unit (PEMU)**  
PENRO Compound, Brgy. Payompon, Mamburao, Occidental Mindoro


For more details, please contact the Clearance and Permitting Division of this Office at the telephone number **(02) 8633 2587** and look for the project case handlers **Bianca Christianne I. Roldan** or **John Junico B. Udal**.

Thank you and we look forward to your participation.


  
RODEL A STOSON  
3/30/23


Sincerely yours,  
  
JOE AMIL M. SALINO  
Regional Director

 Digitally signed  
by Environmental  
Management  
Bureau-  
MIMAROPA  
Region  
Date: 2023.03.24  
15:37:01 +0800

 R4B-2023-005332

PENRO Compound, Brgy. Suqui, Calapan City, Oriental Mindoro  
Regional Satellite Office: 6th Floor DENR by the Bay Bldg., 1515 Roxas Blvd., Ermita, Manila  
Office of the Regional Director: (02) 8536 9786; Finance and Administrative Division: (02) 8536 9786;  
Environmental Management and Enforcement Division: (02) 8633 2587;  
Clearance and Permitting Division: (02) 8633 2587; and  
Records Management Unit: (02) 8633 8900  
E-mail Address: [embmimaropa@emb.gov.ph](mailto:embmimaropa@emb.gov.ph)  
Website: [www.mimaropa.emb.gov.ph](http://www.mimaropa.emb.gov.ph)

 SOCOTEC  
ISO 9001  
ISO 14001



Department of Environment and Natural Resources  
 Environmental Management Bureau  
 MIMAROPA Region

24 March 2023

**TO: PRINCIPAL / TEACHERS / STAFF  
 ELEM / HIGH SCHOOL PAG-ASA  
 Sablayan, OCC. Mindoro**

Dear Sir/Ma'am:

We are pleased to invite you to attend the **Public Consultation** of the proposed **Amnay River Restoration and Desilting Project (ARRDP)** of **City Pacific Group, Inc. (CPGI)** to be located at **Barangay Claudio Salgado, Municipality of Sablayan, Occidental Mindoro**. The said Consultation is scheduled on **April 14, 2023 (Friday)** at **1:00 PM** (registration starts at 12:30 PM) and will be held at **Barangay Claudio Salgado/Barangay Pagasa Covered Court, Sablayan, Occidental Mindoro**.

The Public Consultation is being conducted in connection with the review of the EIS of the aforementioned project by the Environmental Management Bureau (EMB) of the Department of Environment and Natural Resources (DENR) MIMAROPA Region. The said activity aims to achieve efficient exchange of information and views between and among the project proponent, DENR-EMB, relevant agencies, LGUs and other stakeholders on the environmental impact of the proposed project currently applying for an Environmental Compliance Certificate (ECC).


All interested parties, organizations, and agencies are encouraged to provide inputs during the Public Consultation and public review periods and provide comments or may give their opinion(s) in a concise position paper to **City Pacific Group, Inc. (CPGI)** and **FORESTEREPLAN Environmental Consultancy Service** through email at [citypacificgroup@gmail.com](mailto:citypacificgroup@gmail.com) or [forestereplan.consultancies@gmail.com](mailto:forestereplan.consultancies@gmail.com) and, copy furnish EMB MIMAROPA Regional Office through email at [eia.emb4b@gmail.com](mailto:eia.emb4b@gmail.com) three (3) days before the Public Consultation schedule.


The project's EIS is downloadable at our website: [mimaropa.emb.gov.ph](http://mimaropa.emb.gov.ph) (kindly access the Notice of Public Consultation link found at the lower-left a portion of our website) while the hard copies will be available in this Office and the following Offices:

- **Environmental Management Bureau – MIMAROPA**  
 Regional Satellite Office: 6th Floor DENR by the Bay Bldg., 1515 Roxas Blvd., Ermita, Manila
- **Provincial Environmental Management Unit (PEMU)**  
 PENRO Compound, Brgy. Payompon, Mamburao, Occidental Mindoro


For more details, please contact the Clearance and Permitting Division of this Office at the telephone number **(02) 8633 2587** and look for the project case handlers **Bianca Christianne I. Roldan** or **John Junico B. Udal**.

Thank you and we look forward to your participation.


  
**RODEL A. SISON**  
 3/30/23


Sincerely yours,  
  
**JOE AMIL M. SALINO**  
 Regional Director

Digitally signed  
 by Environmental  
 Management  
 Bureau  
 MIMAROPA  
 Region  
 Date: 2023.03.24  
 15:37:01 +08'00'

  
 R4B-2023-005332

PENRO Compound, Brgy. Suqui, Calapan City, Oriental Mindoro  
 Regional Satellite Office: 6th Floor DENR by the Bay Bldg., 1515 Roxas Blvd., Ermita, Manila  
 Office of the Regional Director: **(02) 8536 9786**; Finance and Administrative Division: **(02) 8536 9786**;  
 Environmental Management and Enforcement Division: **(02) 8633 2587**;  
 Clearance and Permitting Division: **(02) 8633 2587**; and  
 Records Management Unit: **(02) 8633 8900**  
 E-mail Address: [embmimaropa@emb.gov.ph](mailto:embmimaropa@emb.gov.ph)  
 Website: [www.mimaropa.emb.gov.ph](http://www.mimaropa.emb.gov.ph)

  
 SOCOTEC  
 ISO 9001  
 ISO 14001

 Department of Environment and Natural Resources  
Environmental Management Bureau  
MIMAROPA Region

24 March 2023

TO: COOPERATIVES / AGRICULTURAL  
BRGY. PAGASA  
SABLAYAN, OCC. MINDORO

Dear Sir/Ma'am:

We are pleased to invite you to attend the **Public Consultation** of the proposed **Amnay River Restoration and Desilting Project (ARRDP)** of **City Pacific Group, Inc. (CPGI)** to be located at **Barangay Claudio Salgado, Municipality of Sablayan, Occidental Mindoro**. The said Consultation is scheduled on **April 14, 2023 (Friday)** at **1:00 PM** (registration starts at 12:30 PM) and will be held at **Barangay Claudio Salgado/Barangay Pagasa Covered Court, Sablayan, Occidental Mindoro**.

The Public Consultation is being conducted in connection with the review of the EIS of the aforementioned project by the Environmental Management Bureau (EMB) of the Department of Environment and Natural Resources (DENR) MIMAROPA Region. The said activity aims to achieve efficient exchange of information and views between and among the project proponent, DENR-EMB, relevant agencies, LGUs and other stakeholders on the environmental impact of the proposed project currently applying for an Environmental Compliance Certificate (ECC).


All interested parties, organizations, and agencies are encouraged to provide inputs during the Public Consultation and public review periods and provide comments or may give their opinion(s) in a concise position paper to **City Pacific Group, Inc. (CPGI)** and **FORESTEREPLAN Environmental Consultancy Service** through email at [citypacificgroup@gmail.com](mailto:citypacificgroup@gmail.com) or [forestereplan.consultancies@gmail.com](mailto:forestereplan.consultancies@gmail.com) and, copy furnish EMB MIMAROPA Regional Office through email at [cia.embr4b@gmail.com](mailto:cia.embr4b@gmail.com) three (3) days before the Public Consultation schedule.


The project's EIS is downloadable at our website: [mimaropa.emb.gov.ph](http://mimaropa.emb.gov.ph) (kindly access the Notice of Public Consultation link found at the lower-left a portion of our website) while the hard copies will be available in this Office and the following Offices:


- **Environmental Management Bureau – MIMAROPA**  
Regional Satellite Office: 6th Floor DENR by the Bay Bldg., 1515 Roxas Blvd., Ermita, Manila
- **Provincial Environmental Management Unit (PEMU)**  
PENRO Compound, Brgy. Payompon, Mamburao, Occidental Mindoro

For more details, please contact the Clearance and Permitting Division of this Office at the telephone number (02) 8633 2587 and look for the project case handlers **Bianca Christianne I. Roldan** or **John Junico B. Udal**.


Thank you and we look forward to your participation.


  
**JOE AMIL M. SALINO**  
Regional Director

 Digitally signed by Environmental Management Bureau - MIMAROPA Region  
Date: 2023.03.24 15:37:01 +08'00'

 R4B-2023-005332

PENRO Compound, Brgy. Suqui, Calapan City, Oriental Mindoro  
Regional Satellite Office: 6th Floor DENR by the Bay Bldg., 1515 Roxas Blvd., Ermita, Manila  
Office of the Regional Director: (02) 8536 9786; Finance and Administrative Division: (02) 8536 9786;  
Environmental Management and Enforcement Division: (02) 8633 2587;  
Clearance and Permitting Division: (02) 8633 2587; and  
Records Management Unit: (02) 8633 8900  
E-mail Address: [embmimaropa@emb.gov.ph](mailto:embmimaropa@emb.gov.ph)  
Website: [www.mimaropa.emb.gov.ph](http://www.mimaropa.emb.gov.ph)

 SOCOTEC  
ISO 9001  
ISO 14001

 Department of Environment and Natural Resources  
Environmental Management Bureau  
MIMAROPA Region

24 March 2023

**TO: BARANGAY CHAIRMAN**  
**BRGY. PAG-ASA**  
**SABLAYAN, OCC. MINDORO**

Dear Sir/Ma'am:

We are pleased to invite you to attend the **Public Consultation** of the proposed **Amnay River Restoration and Desilting Project (ARRDP)** of **City Pacific Group, Inc. (CPGI)** to be located at Barangay Claudio Salgado, Municipality of Sablayan, Occidental Mindoro. The said Consultation is scheduled on **April 14, 2023 (Friday)** at **1:00 PM** (registration starts at 12:30 PM) and will be held at **Barangay Claudio Salgado/Barangay Pagasa Covered Court, Sablayan, Occidental Mindoro**.

The Public Consultation is being conducted in connection with the review of the EIS of the aforementioned project by the Environmental Management Bureau (EMB) of the Department of Environment and Natural Resources (DENR) MIMAROPA Region. The said activity aims to achieve efficient exchange of information and views between and among the project proponent, DENR-EMB, relevant agencies, LGUs and other stakeholders on the environmental impact of the proposed project currently applying for an Environmental Compliance Certificate (ECC).


All interested parties, organizations, and agencies are encouraged to provide inputs during the Public Consultation and public review periods and provide comments or may give their opinion(s) in a concise position paper to **City Pacific Group, Inc. (CPGI)** and **FORESTEREPLAN Environmental Consultancy Service** through email at [citypacificgroup@gmail.com](mailto:citypacificgroup@gmail.com) or [forestereplan.consultancies@gmail.com](mailto:forestereplan.consultancies@gmail.com) and, copy furnish EMB MIMAROPA Regional Office through email at [cia.embr4b@gmail.com](mailto:cia.embr4b@gmail.com) three (3) days before the Public Consultation schedule.


The project's EIS is downloadable at our website: [mimaropa.emb.gov.ph](http://mimaropa.emb.gov.ph) (kindly access the Notice of Public Consultation link found at the lower-left a portion of our website) while the hard copies will be available in this Office and the following Offices:


- **Environmental Management Bureau – MIMAROPA**  
Regional Satellite Office: 6th Floor DENR by the Bay Bldg., 1515 Roxas Blvd., Ermita, Manila
- **Provincial Environmental Management Unit (PEMU)**  
PENRO Compound, Brgy. Payompon, Mamburao, Occidental Mindoro


For more details, please contact the Clearance and Permitting Division of this Office at the telephone number **(02) 8633 2587** and look for the project case handlers **Bianca Christianne I. Roldan** or **John Junico B. Udal**.

Thank you and we look forward to your participation.


  
**RODEL A SIOSON**  
**3/30/23**


Sincerely yours,  
  
**JOE AMIL M. SALINO**  
Regional Director

 Digitally signed  
by Environmental  
Management  
Bureau -  
MIMAROPA  
Region  
Date: 2023.03.24  
15:37:01 +08'00'

 R4B-2023-005332

PENRO Compound, Brgy. Suqui, Calapan City, Oriental Mindoro  
Regional Satellite Office: 6th Floor DENR by the Bay Bldg., 1515 Roxas Blvd., Ermita, Manila  
Office of the Regional Director: **(02) 8536 9786**; Finance and Administrative Division: **(02) 8536 9786**;  
Environmental Management and Enforcement Division: **(02) 8633 2587**;  
Clearance and Permitting Division: **(02) 8633 2587**; and  
Records Management Unit: **(02) 8633 8900**  
E-mail Address: [embmimaropa@emb.gov.ph](mailto:embmimaropa@emb.gov.ph)  
Website: [www.mimaropa.emb.gov.ph](http://www.mimaropa.emb.gov.ph)

 SOCOTEC  
ISO 9001  
ISO 14001

 Department of Environment and Natural Resources  
Environmental Management Bureau  
MIMAROPA Region

24 March 2023

TO: FISHERFOLKS/FARMERS ASSOC.  
BRGY. VICTORIA  
SABLAYAN, OCC. MINDORO

Dear Sir/Ma'am:

We are pleased to invite you to attend the **Public Consultation** of the proposed **Amnay River Restoration and Desilting Project (ARRDP)** of **City Pacific Group, Inc. (CPGI)** to be located at **Barangay Claudio Salgado, Municipality of Sablayan, Occidental Mindoro**. The said Consultation is scheduled on **April 14, 2023 (Friday)** at **1:00 PM** (registration starts at 12:30 PM) and will be held at **Barangay Claudio Salgado/Barangay Pagasa Covered Court, Sablayan, Occidental Mindoro**.

The Public Consultation is being conducted in connection with the review of the EIS of the aforementioned project by the Environmental Management Bureau (EMB) of the Department of Environment and Natural Resources (DENR) MIMAROPA Region. The said activity aims to achieve efficient exchange of information and views between and among the project proponent, DENR-EMB, relevant agencies, LGUs and other stakeholders on the environmental impact of the proposed project currently applying for an Environmental Compliance Certificate (ECC).


All interested parties, organizations, and agencies are encouraged to provide inputs during the Public Consultation and public review periods and provide comments or may give their opinion(s) in a concise position paper to **City Pacific Group, Inc. (CPGI)** and **FORESTEREPLAN Environmental Consultancy Service** through email at [citypacificgroup@gmail.com](mailto:citypacificgroup@gmail.com) or [forestereplan.consultancies@gmail.com](mailto:forestereplan.consultancies@gmail.com) and, copy furnish EMB MIMAROPA Regional Office through email at [eia.embr4b@gmail.com](mailto:eia.embr4b@gmail.com) three (3) days before the Public Consultation schedule.


The project's EIS is downloadable at our website: [mimaropa.emb.gov.ph](http://mimaropa.emb.gov.ph) (kindly access the Notice of Public Consultation link found at the lower-left a portion of our website) while the hard copies will be available in this Office and the following Offices:


- **Environmental Management Bureau – MIMAROPA**  
Regional Satellite Office: 6th Floor DENR by the Bay Bldg., 1515 Roxas Blvd., Ermita, Manila
- **Provincial Environmental Management Unit (PEMU)**  
PENRO Compound, Brgy. Payompon, Mamburao, Occidental Mindoro

For more details, please contact the Clearance and Permitting Division of this Office at the telephone number (02) 8633 2587 and look for the project case handlers **Bianca Christianne I. Roldan** or **John Junico B. Udal**.


Thank you and we look forward to your participation.

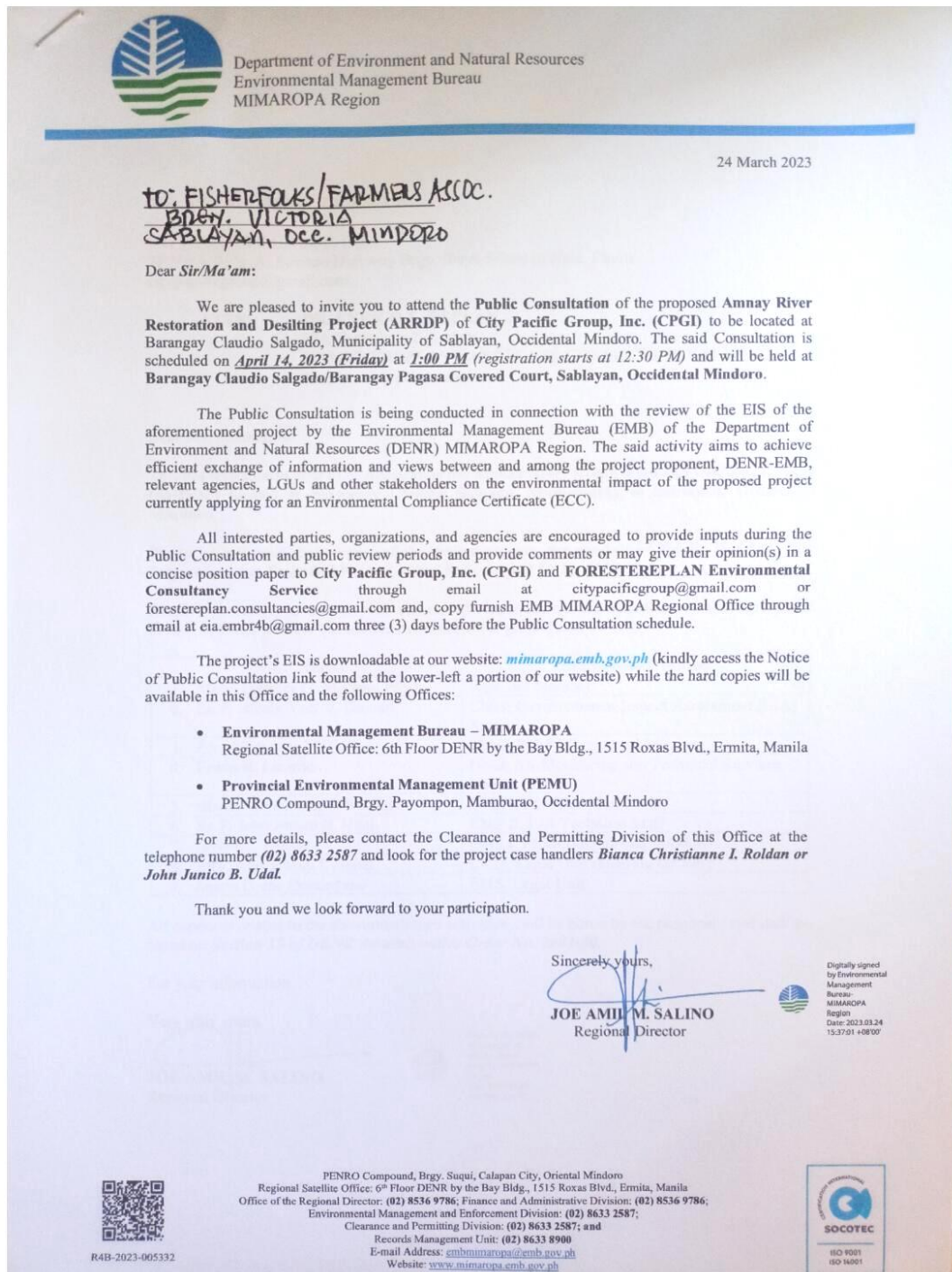
Sincerely yours,  
  
**JOE AMIL M. SALINO**  
Regional Director

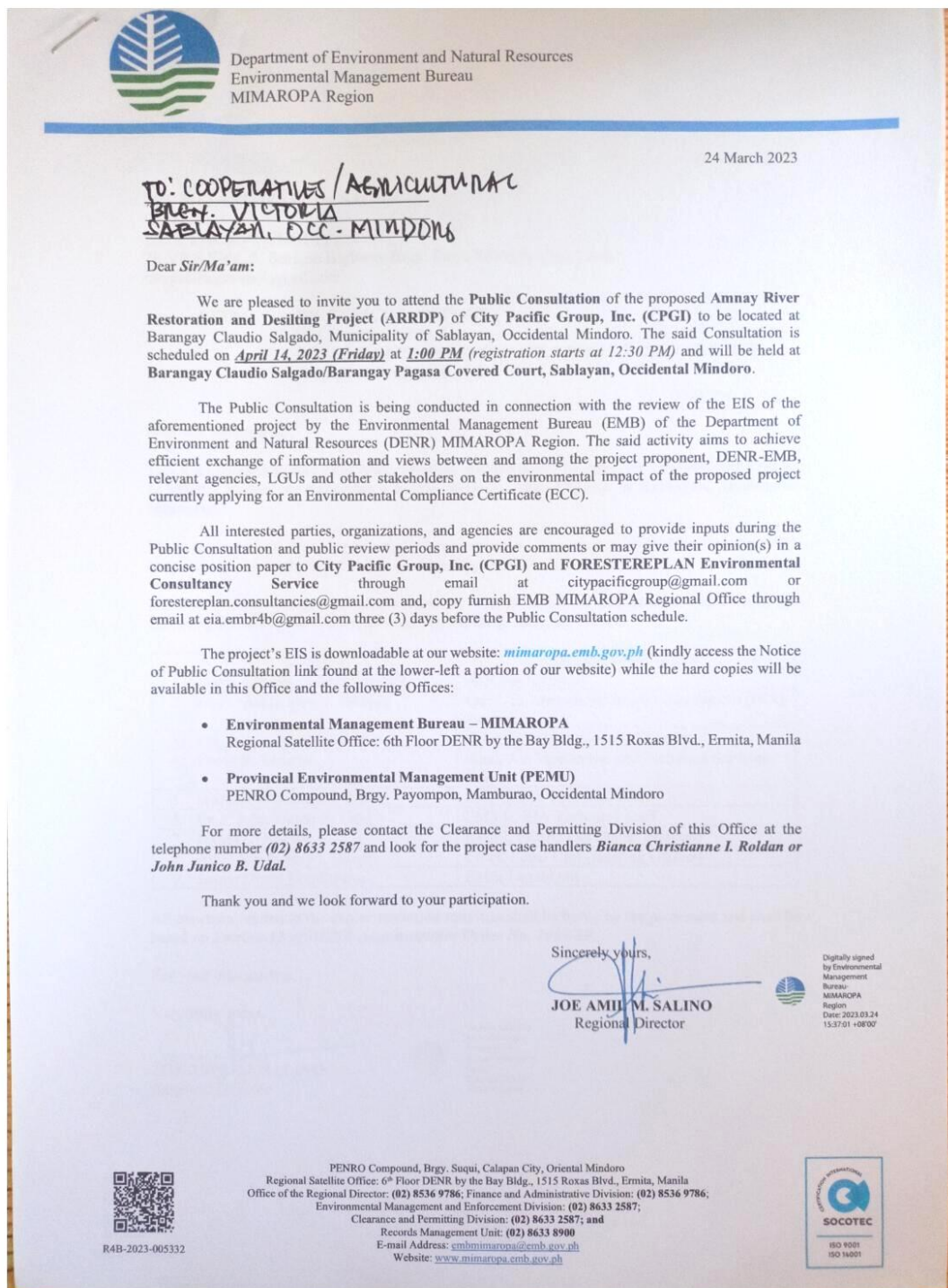
 Digitally signed  
by Environmental  
Management  
Bureau-  
MIMAROPA  
Region  
Date: 2023.03.24  
15:37:01 +0800

 R4B-2023-005332

PENRO Compound, Brgy. Suqui, Calapan City, Oriental Mindoro  
Regional Satellite Office: 6<sup>th</sup> Floor DENR by the Bay Bldg., 1515 Roxas Blvd., Ermita, Manila  
Office of the Regional Director: (02) 8536 9786; Finance and Administrative Division: (02) 8536 9786;  
Environmental Management and Enforcement Division: (02) 8633 2587;  
Clearance and Permitting Division: (02) 8633 2587; and  
Records Management Unit: (02) 8633 8900  
E-mail Address: [embmimaropa@emb.gov.ph](mailto:embmimaropa@emb.gov.ph)  
Website: [www.mimaropa.emb.gov.ph](http://www.mimaropa.emb.gov.ph)

 SOCOTEC  
ISO 9001  
ISO 14001







Department of Environment and Natural Resources  
Environmental Management Bureau  
MIMAROPA Region

24 March 2023

TO: BARANGAY CHAIRMAN  
BRGY. VICTORIA  
SABLAYAN, OCC. MINDORO

Dear Sir/Ma'am:

We are pleased to invite you to attend the **Public Consultation** of the proposed **Amnay River Restoration and Desilting Project (ARRDP)** of **City Pacific Group, Inc. (CPGI)** to be located at **Barangay Claudio Salgado, Municipality of Sablayan, Occidental Mindoro**. The said Consultation is scheduled on **April 14, 2023 (Friday)** at **1:00 PM** (registration starts at 12:30 PM) and will be held at **Barangay Claudio Salgado/Barangay Pagasa Covered Court, Sablayan, Occidental Mindoro**.

The Public Consultation is being conducted in connection with the review of the EIS of the aforementioned project by the Environmental Management Bureau (EMB) of the Department of Environment and Natural Resources (DENR) MIMAROPA Region. The said activity aims to achieve efficient exchange of information and views between and among the project proponent, DENR-EMB, relevant agencies, LGUs and other stakeholders on the environmental impact of the proposed project currently applying for an Environmental Compliance Certificate (ECC).

All interested parties, organizations, and agencies are encouraged to provide inputs during the Public Consultation and public review periods and provide comments or may give their opinion(s) in a concise position paper to **City Pacific Group, Inc. (CPGI)** and **FORESTEREPLAN Environmental Consultancy Service** through email at [citypacificgroup@gmail.com](mailto:citypacificgroup@gmail.com) or [forestereplan.consultancies@gmail.com](mailto:forestereplan.consultancies@gmail.com) and, copy furnish EMB MIMAROPA Regional Office through email at [cia.embr4b@gmail.com](mailto:cia.embr4b@gmail.com) three (3) days before the Public Consultation schedule.


The project's EIS is downloadable at our website: [mimaropa.emb.gov.ph](http://mimaropa.emb.gov.ph) (kindly access the Notice of Public Consultation link found at the lower-left a portion of our website) while the hard copies will be available in this Office and the following Offices:

- **Environmental Management Bureau – MIMAROPA**  
Regional Satellite Office: 6th Floor DENR by the Bay Bldg., 1515 Roxas Blvd., Ermita, Manila
- **Provincial Environmental Management Unit (PEMU)**  
PENRO Compound, Brgy. Payompon, Mamburao, Occidental Mindoro

For more details, please contact the Clearance and Permitting Division of this Office at the telephone number (02) 8633 2587 and look for the project case handlers **Bianca Christianne I. Roldan** or **John Junico B. Udal**.

Thank you and we look forward to your participation.

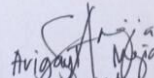
Sincerely yours,

  
**JOE AMIL M. SALINO**  
Regional Director



Digitally signed  
by Environmental  
Management  
Bureau  
MIMAROPA  
Region  
Date: 2023.03.24  
15:37:01 +08'00'

Received:

  
B3-30-23




R4B-2023-005332

PENRO Compound, Brgy. Suqui, Calapan City, Oriental Mindoro  
Regional Satellite Office: 6th Floor DENR by the Bay Bldg., 1515 Roxas Blvd., Ermita, Manila  
Office of the Regional Director: (02) 8536 9786; Finance and Administrative Division: (02) 8536 9786;  
Environmental Management and Enforcement Division: (02) 8633 2587;  
Clearance and Permitting Division: (02) 8633 2587; and  
Records Management Unit: (02) 8633 8900  
E-mail Address: [enbmimaropa@emb.gov.ph](mailto:enbmimaropa@emb.gov.ph)  
Website: [www.mimaropa.emb.gov.ph](http://www.mimaropa.emb.gov.ph)



24 March 2023



Department of Environment and Natural Resources  
 Environmental Management Bureau  
 MIMAROPA Region

**TO: YOUTH ORGANIZATION**  
**BRGY. VICTORIA**  
**SABLAYAN, OCC. MINDORO**

Dear Sir/Ma'am:

We are pleased to invite you to attend the **Public Consultation** of the proposed **Amnay River Restoration and Desilting Project (ARRDP)** of **City Pacific Group, Inc. (CPGI)** to be located at **Barangay Claudio Salgado, Municipality of Sablayan, Occidental Mindoro**. The said Consultation is scheduled on **April 14, 2023 (Friday)** at **1:00 PM** (registration starts at 12:30 PM) and will be held at **Barangay Claudio Salgado/Barangay Pagasa Covered Court, Sablayan, Occidental Mindoro**.

The Public Consultation is being conducted in connection with the review of the EIS of the aforementioned project by the Environmental Management Bureau (EMB) of the Department of Environment and Natural Resources (DENR) MIMAROPA Region. The said activity aims to achieve efficient exchange of information and views between and among the project proponent, DENR-EMB, relevant agencies, LGUs and other stakeholders on the environmental impact of the proposed project currently applying for an Environmental Compliance Certificate (ECC).

All interested parties, organizations, and agencies are encouraged to provide inputs during the Public Consultation and public review periods and provide comments or may give their opinion(s) in a concise position paper to **City Pacific Group, Inc. (CPGI)** and **FORESTEREPLAN Environmental Consultancy Service** through email at [citypacificgroup@gmail.com](mailto:citypacificgroup@gmail.com) or [foresterplan.consultancies@gmail.com](mailto:foresterplan.consultancies@gmail.com) and, copy furnish EMB MIMAROPA Regional Office through email at [eia.embr4b@gmail.com](mailto:eia.embr4b@gmail.com) three (3) days before the Public Consultation schedule.


The project's EIS is downloadable at our website: [mimaropa.emb.gov.ph](http://mimaropa.emb.gov.ph) (kindly access the Notice of Public Consultation link found at the lower-left a portion of our website) while the hard copies will be available in this Office and the following Offices:

- Environmental Management Bureau – MIMAROPA**  
 Regional Satellite Office: 6th Floor DENR by the Bay Bldg., 1515 Roxas Blvd., Ermita, Manila
- Provincial Environmental Management Unit (PEMU)**  
 PENRO Compound, Brgy. Payompon, Mamburao, Occidental Mindoro

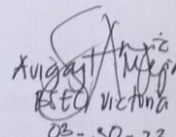
For more details, please contact the Clearance and Permitting Division of this Office at the telephone number (02) 8633 2587 and look for the project case handlers **Bianca Christianne I. Roldan** or **John Junico B. Udal**.


Thank you and we look forward to your participation.

Sincerely yours,




**JOE AMIL M. SALINO**  
 Regional Director

Received:   
 Ruygan Aragon  
 ETC Victoria  
 03-30-23




R4B-2023-005332

PENRO Compound, Brgy. Suqui, Calapan City, Oriental Mindoro  
 Regional Satellite Office: 6th Floor DENR by the Bay Bldg., 1515 Roxas Blvd., Ermita, Manila  
 Office of the Regional Director: (02) 8536 9786; Finance and Administrative Division: (02) 8536 9786;  
 Environmental Management and Enforcement Division: (02) 8633 2587;  
 Clearance and Permitting Division: (02) 8633 2587; and  
 Records Management Unit: (02) 8633 8900  
 E-mail Address: [embmimaropa@emb.gov.ph](mailto:embmimaropa@emb.gov.ph)  
 Website: [www.mimaropa.emb.gov.ph](http://www.mimaropa.emb.gov.ph)



ISO 9001  
 ISO 14001



Department of Environment and Natural Resources  
Environmental Management Bureau  
MIMAROPA Region

24 March 2023

**TO: BARANGAY HEALTH OFFICE**  
**BRGY. VICTORIA**  
**SABLAYAN, OCC. MINDORO**

Dear Sir/Ma'am:

We are pleased to invite you to attend the **Public Consultation** of the proposed **Amnay River Restoration and Desilting Project (ARRDP)** of **City Pacific Group, Inc. (CPGI)** to be located at **Barangay Claudio Salgado, Municipality of Sablayan, Occidental Mindoro**. The said Consultation is scheduled on **April 14, 2023 (Friday) at 1:00 PM** (registration starts at 12:30 PM) and will be held at **Barangay Claudio Salgado/Barangay Pagasa Covered Court, Sablayan, Occidental Mindoro**.

The Public Consultation is being conducted in connection with the review of the EIS of the aforementioned project by the Environmental Management Bureau (EMB) of the Department of Environment and Natural Resources (DENR) MIMAROPA Region. The said activity aims to achieve efficient exchange of information and views between and among the project proponent, DENR-EMB, relevant agencies, LGUs and other stakeholders on the environmental impact of the proposed project currently applying for an Environmental Compliance Certificate (ECC).

All interested parties, organizations, and agencies are encouraged to provide inputs during the Public Consultation and public review periods and provide comments or may give their opinion(s) in a concise position paper to **City Pacific Group, Inc. (CPGI)** and **FORESTEREPLAN Environmental Consultancy Service** through email at [citypacificgroup@gmail.com](mailto:citypacificgroup@gmail.com) or [foresterereplan.consultancies@gmail.com](mailto:foresterereplan.consultancies@gmail.com) and, copy furnish EMB MIMAROPA Regional Office through email at [eia.embr4b@gmail.com](mailto:eia.embr4b@gmail.com) three (3) days before the Public Consultation schedule.

The project's EIS is downloadable at our website: [mimaropa.emb.gov.ph](http://mimaropa.emb.gov.ph) (kindly access the Notice of Public Consultation link found at the lower-left a portion of our website) while the hard copies will be available in this Office and the following Offices:

- **Environmental Management Bureau – MIMAROPA**  
Regional Satellite Office: 6th Floor DENR by the Bay Bldg., 1515 Roxas Blvd., Ermita, Manila
- **Provincial Environmental Management Unit (PEMU)**  
PENRO Compound, Brgy. Payompon, Mamburao, Occidental Mindoro

For more details, please contact the Clearance and Permitting Division of this Office at the telephone number **(02) 8633 2587** and look for the project case handlers **Bianca Christianne I. Roldan or John Junico B. Udal**.

Thank you and we look forward to your participation.


Received:


*Angela C. Mejia*  
BHE Victoria  
03-30-23

Sincerely yours,

*Joe Amil M. Salino*  
**JOE AMIL M. SALINO**  
 Regional Director


Digitally signed  
by Environmental  
Management  
Bureau  
MIMAROPA  
Region  
Date: 2023.03.24  
13:37:01 +0800






R4B-2023-005332

PENRO Compound, Brgy. Suqui, Calapan City, Oriental Mindoro  
 Regional Satellite Office: 6th Floor DENR by the Bay Bldg., 1515 Roxas Blvd., Ermita, Manila  
 Office of the Regional Director: (02) 8536 9786; Finance and Administrative Division: (02) 8536 9786;  
 Environmental Management and Enforcement Division: (02) 8633 2587;  
 Clearance and Permitting Division: (02) 8633 2587; and  
 Records Management Unit: (02) 8633 8900  
 E-mail Address: [embmimaropa@emb.gov.ph](mailto:embmimaropa@emb.gov.ph)  
 Website: [www.mimaropa.emb.gov.ph](http://www.mimaropa.emb.gov.ph)



SOCOTEC  
ISO 9001  
ISO 14001

 Department of Environment and Natural Resources  
Environmental Management Bureau  
MIMAROPA Region

24 March 2023

TO: IRRIGATORS/INTAKES  
BRGY. VICTORIA  
SABLAYAN, OCC. MINDORO

Dear Sir/Ma'am:

We are pleased to invite you to attend the **Public Consultation** of the proposed **Amnay River Restoration and Desilting Project (ARRDP)** of **City Pacific Group, Inc. (CPGI)** to be located at Barangay Claudio Salgado, Municipality of Sablayan, Occidental Mindoro. The said Consultation is scheduled on **April 14, 2023 (Friday)** at **1:00 PM** (registration starts at 12:30 PM) and will be held at **Barangay Claudio Salgado/Barangay Pagasa Covered Court, Sablayan, Occidental Mindoro**.

The Public Consultation is being conducted in connection with the review of the EIS of the aforementioned project by the Environmental Management Bureau (EMB) of the Department of Environment and Natural Resources (DENR) MIMAROPA Region. The said activity aims to achieve efficient exchange of information and views between and among the project proponent, DENR-EMB, relevant agencies, LGUs and other stakeholders on the environmental impact of the proposed project currently applying for an Environmental Compliance Certificate (ECC).


All interested parties, organizations, and agencies are encouraged to provide inputs during the Public Consultation and public review periods and provide comments or may give their opinion(s) in a concise position paper to **City Pacific Group, Inc. (CPGI)** and **FORESTEREPLAN Environmental Consultancy Service** through email at [citypacificgroup@gmail.com](mailto:citypacificgroup@gmail.com) or [foresterplan.consultancies@gmail.com](mailto:foresterplan.consultancies@gmail.com) and, copy furnish EMB MIMAROPA Regional Office through email at [eia.embr4b@gmail.com](mailto:eia.embr4b@gmail.com) three (3) days before the Public Consultation schedule.

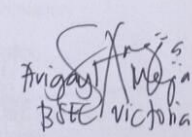
The project's EIS is downloadable at our website: [mimaropa.emb.gov.ph](http://mimaropa.emb.gov.ph) (kindly access the Notice of Public Consultation link found at the lower-left a portion of our website) while the hard copies will be available in this Office and the following Offices:


- **Environmental Management Bureau – MIMAROPA**  
Regional Satellite Office: 6th Floor DENR by the Bay Bldg., 1515 Roxas Blvd., Ermita, Manila
- **Provincial Environmental Management Unit (PEMU)**  
PENRO Compound, Brgy. Payompon, Mamburao, Occidental Mindoro

For more details, please contact the Clearance and Permitting Division of this Office at the telephone number (02) 8633 2587 and look for the project case handlers **Bianca Christianne I. Roldan** or **John Junico B. Udal**.


Thank you and we look forward to your participation.

Sincerely yours,  
  
**JOE AMIL M. SALINO**  
Regional Director


Received:   
Brgy. Victoria  
03 - 30 - 23

 R4B-2023-005332

PENRO Compound, Brgy. Suqui, Calapan City, Oriental Mindoro  
Regional Satellite Office: 6th Floor DENR by the Bay Bldg., 1515 Roxas Blvd., Ermita, Manila  
Office of the Regional Director: (02) 8536 9786; Finance and Administrative Division: (02) 8536 9786;  
Environmental Management and Enforcement Division: (02) 8633 2587;  
Clearance and Permitting Division: (02) 8633 2587; and  
Records Management Unit: (02) 8633 8900  
E-mail Address: [embmimaropa@emb.gov.ph](mailto:embmimaropa@emb.gov.ph)  
Website: [www.mimaropa.emb.gov.ph](http://www.mimaropa.emb.gov.ph)

 SOCOTEC  
ISO 9001  
ISO 14001

Digitally signed by Environmental Management Bureau - MIMAROPA Region Date: 2023.03.24 15:37:01 +08'00'



Department of Environment and Natural Resources  
 Environmental Management Bureau  
 MIMAROPA Region

24 March 2023

**TO: PRINCIPAL/TEACHERS/STAFF  
 EUGEN HIGH SCHOOL (VICTORIA)  
 SABLAYAN, OCC. MINDORO**

Dear Sir/Ma'am:

We are pleased to invite you to attend the **Public Consultation** of the proposed **Amnay River Restoration and Desilting Project (ARRDP)** of **City Pacific Group, Inc. (CPGI)** to be located at Barangay Claudio Salgado, Municipality of Sablayan, Occidental Mindoro. The said Consultation is scheduled on **April 14, 2023 (Friday)** at **1:00 PM** (registration starts at 12:30 PM) and will be held at **Barangay Claudio Salgado/Barangay Pagasa Covered Court, Sablayan, Occidental Mindoro**.

The Public Consultation is being conducted in connection with the review of the EIS of the aforementioned project by the Environmental Management Bureau (EMB) of the Department of Environment and Natural Resources (DENR) MIMAROPA Region. The said activity aims to achieve efficient exchange of information and views between and among the project proponent, DENR-EMB, relevant agencies, LGUs and other stakeholders on the environmental impact of the proposed project currently applying for an Environmental Compliance Certificate (ECC).


All interested parties, organizations, and agencies are encouraged to provide inputs during the Public Consultation and public review periods and provide comments or may give their opinion(s) in a concise position paper to **City Pacific Group, Inc. (CPGI)** and **FORESTEREPLAN Environmental Consultancy Service** through email at [citypacificgroup@gmail.com](mailto:citypacificgroup@gmail.com) or [forestereplan.consultancies@gmail.com](mailto:forestereplan.consultancies@gmail.com) and, copy furnish EMB MIMAROPA Regional Office through email at [eia.embr4b@gmail.com](mailto:eia.embr4b@gmail.com) three (3) days before the Public Consultation schedule.


The project's EIS is downloadable at our website: [mimaropa.emb.gov.ph](http://mimaropa.emb.gov.ph) (kindly access the Notice of Public Consultation link found at the lower-left a portion of our website) while the hard copies will be available in this Office and the following Offices:

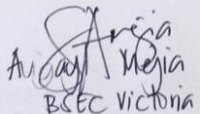
- **Environmental Management Bureau – MIMAROPA**  
 Regional Satellite Office: 6th Floor DENR by the Bay Bldg., 1515 Roxas Blvd., Ermita, Manila
- **Provincial Environmental Management Unit (PEMU)**  
 PENRO Compound, Brgy. Payompon, Mamburao, Occidental Mindoro


For more details, please contact the Clearance and Permitting Division of this Office at the telephone number **(02) 8633 2587** and look for the project case handlers **Bianca Christianne I. Roldan** or **John Junico B. Udal**.

Thank you and we look forward to your participation.


Sincerely yours,  
  
**JOE AMIL M. SALINO**  
 Regional Director

  
 Digitally signed by Environmental Management Bureau MIMAROPA Region  
 Date: 2023.03.24 15:37:01 +08'00'


Received:   
**Arjay Mejia**  
**BEEC Victoria**  
**03-30-23**

  
 R4B-2023-005332

PENRO Compound, Brgy. Suqui, Calapan City, Oriental Mindoro  
 Regional Satellite Office: 6th Floor DENR by the Bay Bldg., 1515 Roxas Blvd., Ermita, Manila  
 Office of the Regional Director: **(02) 8536 9786**; Finance and Administrative Division: **(02) 8536 9786**;  
 Environmental Management and Enforcement Division: **(02) 8633 2587**;  
 Clearance and Permitting Division: **(02) 8633 2587**; and  
 Records Management Unit: **(02) 8633 8900**  
 E-mail Address: [embmimaropa@emb.gov.ph](mailto:embmimaropa@emb.gov.ph)  
 Website: [www.mimaropa.emb.gov.ph](http://www.mimaropa.emb.gov.ph)

  
 SOCOTEC  
 ISO 9001  
 ISO 14001

24 March 2023



Department of Environment and Natural Resources  
 Environmental Management Bureau  
 MIMAROPA Region

**TO: FARMERS ASSOCIATION**  
**BRGY. VICTORIA**  
**SABLAYAN, Occ. MINDORO**

Dear Sir/Ma'am:

We are pleased to invite you to attend the **Public Consultation** of the proposed **Amnay River Restoration and Desilting Project (ARRDP)** of **City Pacific Group, Inc. (CPGI)** to be located at **Barangay Claudio Salgado, Municipality of Sablayan, Occidental Mindoro**. The said Consultation is scheduled on **April 14, 2023 (Friday)** at **1:00 PM** (registration starts at 12:30 PM) and will be held at **Barangay Claudio Salgado/Barangay Pagasa Covered Court, Sablayan, Occidental Mindoro**.

The Public Consultation is being conducted in connection with the review of the EIS of the aforementioned project by the Environmental Management Bureau (EMB) of the Department of Environment and Natural Resources (DENR) MIMAROPA Region. The said activity aims to achieve efficient exchange of information and views between and among the project proponent, DENR-EMB, relevant agencies, LGUs and other stakeholders on the environmental impact of the proposed project currently applying for an Environmental Compliance Certificate (ECC).

All interested parties, organizations, and agencies are encouraged to provide inputs during the Public Consultation and public review periods and provide comments or may give their opinion(s) in a concise position paper to **City Pacific Group, Inc. (CPGI)** and **FORESTEREPLAN Environmental Consultancy Service** through email at [citypacificgroup@gmail.com](mailto:citypacificgroup@gmail.com) or [forestereplan.consultancies@gmail.com](mailto:forestereplan.consultancies@gmail.com) and, copy furnish EMB MIMAROPA Regional Office through email at [eia.embr4b@gmail.com](mailto:eia.embr4b@gmail.com) three (3) days before the Public Consultation schedule.

The project's EIS is downloadable at our website: [mimaropa.emb.gov.ph](http://mimaropa.emb.gov.ph) (kindly access the Notice of Public Consultation link found at the lower-left a portion of our website) while the hard copies will be available in this Office and the following Offices:


- **Environmental Management Bureau – MIMAROPA**  
 Regional Satellite Office: 6th Floor DENR by the Bay Bldg., 1515 Roxas Blvd., Ermita, Manila
- **Provincial Environmental Management Unit (PEMU)**  
 PENRO Compound, Brgy. Payompon, Mamburao, Occidental Mindoro

For more details, please contact the Clearance and Permitting Division of this Office at the telephone number **(02) 8633 2587** and look for the project case handlers **Bianca Christianne I. Roldan** or **John Junico B. Udal**.


Thank you and we look forward to your participation.

Received: *Anigay Anigay*  
*BSEC Victoria*  
*03-30-23*


Sincerely yours,



**JOE AMIL M. SALINO**  
 Regional Director




Digitally signed  
 by Environmental  
 Management  
 Bureau  
 MIMAROPA  
 Region  
 Date: 2023.03.24  
 15:37:01 +08'00'




R4B-2023-005332

PENRO Compound, Brgy. Suqui, Calapan City, Oriental Mindoro  
 Regional Satellite Office: 6th Floor DENR by the Bay Bldg., 1515 Roxas Blvd., Ermita, Manila  
 Office of the Regional Director: **(02) 8536 9786**; Finance and Administrative Division: **(02) 8536 9786**;  
 Environmental Management and Enforcement Division: **(02) 8633 2587**;  
 Clearance and Permitting Division: **(02) 8633 2587**; and  
 Records Management Unit: **(02) 8633 8900**  
 E-mail Address: [emb@mimaropa.gov.ph](mailto:emb@mimaropa.gov.ph)  
 Website: [www.mimaropa.emb.gov.ph](http://www.mimaropa.emb.gov.ph)



ISO 9001  
 ISO 14001



Department of Environment and Natural Resources  
 Environmental Management Bureau  
 MIMAROPA Region

24 March 2023

**ID: PRINCIPAL/TEACHERS/STAFF**  
**ELEM/HIGH SCHOOL (CLAUDIO SALGADO)**  
**SABLAYAN, OCC. MINDORO**

Dear Sir/Ma'am:

We are pleased to invite you to attend the **Public Consultation** of the proposed **Amnay River Restoration and Desilting Project (ARRDP)** of **City Pacific Group, Inc. (CPGI)** to be located at **Barangay Claudio Salgado, Municipality of Sablayan, Occidental Mindoro**. The said Consultation is scheduled on **April 14, 2023 (Friday)** at **1:00 PM** (registration starts at 12:30 PM) and will be held at **Barangay Claudio Salgado/Barangay Pagasa Covered Court, Sablayan, Occidental Mindoro**.

The Public Consultation is being conducted in connection with the review of the EIS of the aforementioned project by the Environmental Management Bureau (EMB) of the Department of Environment and Natural Resources (DENR) MIMAROPA Region. The said activity aims to achieve efficient exchange of information and views between and among the project proponent, DENR-EMB, relevant agencies, LGUs and other stakeholders on the environmental impact of the proposed project currently applying for an Environmental Compliance Certificate (ECC).


All interested parties, organizations, and agencies are encouraged to provide inputs during the Public Consultation and public review periods and provide comments or may give their opinion(s) in a concise position paper to **City Pacific Group, Inc. (CPGI)** and **FORESTEREPLAN Environmental Consultancy Service** through email at [citypacificgroup@gmail.com](mailto:citypacificgroup@gmail.com) or [foresterplan.consultancies@gmail.com](mailto:foresterplan.consultancies@gmail.com) and, copy furnish EMB MIMAROPA Regional Office through email at [cia.embr4b@gmail.com](mailto:cia.embr4b@gmail.com) three (3) days before the Public Consultation schedule.

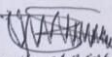
The project's EIS is downloadable at our website: [mimaropa.emb.gov.ph](http://mimaropa.emb.gov.ph) (kindly access the Notice of Public Consultation link found at the lower-left a portion of our website) while the hard copies will be available in this Office and the following Offices:

- **Environmental Management Bureau – MIMAROPA**  
Regional Satellite Office: 6th Floor DENR by the Bay Bldg., 1515 Roxas Blvd., Ermita, Manila
- **Provincial Environmental Management Unit (PEMU)**  
PENRO Compound, Brgy. Payompon, Mamburao, Occidental Mindoro

For more details, please contact the Clearance and Permitting Division of this Office at the telephone number (02) 8633 2587 and look for the project case handlers **Bianca Christianne I. Roldan** or **John Junico B. Udal**.

Thank you and we look forward to your participation.


Sincerely yours,  
  
**JOE AMIL M. SALINO**  
 Regional Director

RECEIVED PH 

Hon. REMEGIO M. CATABALAN

Prty. Lgwd.

3/29/23



PENRO Compound, Brgy. Suqui, Calapan City, Oriental Mindoro

Regional Satellite Office: 6th Floor DENR by the Bay Bldg., 1515 Roxas Blvd., Ermita, Manila

Office of the Regional Director: (02) 8536 9786; Finance and Administrative Division: (02) 8536 9786;

Environmental Management and Enforcement Division: (02) 8633 2587;


Clearance and Permitting Division: (02) 8633 2587; and


Records Management Unit: (02) 8633 8900

E-mail Address: [embmimaropa@emb.gov.ph](mailto:embmimaropa@emb.gov.ph)

Website: [www.mimaropa.emb.gov.ph](http://www.mimaropa.emb.gov.ph)


Digitally signed  
by Environmental  
Management  
Bureau-  
MIMAROPA  
Region  
Date: 2023.03.24  
15:37:01 +08'00'





**FORESTEREplan**<sup>®</sup>  
 Landscape Consultancy Service  
 "Sustainable Practice, Sustainable Return"

34



Department of Environment and Natural Resources  
 Environmental Management Bureau  
 MIMAROPA Region

24 March 2023

**TO: COOPERATIVES/AGRICULTURAL**  
**BRGY. CLAUDIO SALGADO**  
**SABLAYAN, OCC. MINDORO**

Dear Sir/Ma'am:

We are pleased to invite you to attend the **Public Consultation** of the proposed **Amnay River Restoration and Desilting Project (ARRDP)** of **City Pacific Group, Inc. (CPGI)** to be located at **Barangay Claudio Salgado, Municipality of Sablayan, Occidental Mindoro**. The said Consultation is scheduled on **April 14, 2023 (Friday)** at **1:00 PM** (registration starts at 12:30 PM) and will be held at **Barangay Claudio Salgado/Barangay Pagasa Covered Court, Sablayan, Occidental Mindoro**.

The Public Consultation is being conducted in connection with the review of the EIS of the aforementioned project by the Environmental Management Bureau (EMB) of the Department of Environment and Natural Resources (DENR) MIMAROPA Region. The said activity aims to achieve efficient exchange of information and views between and among the project proponent, DENR-EMB, relevant agencies, LGUs and other stakeholders on the environmental impact of the proposed project currently applying for an Environmental Compliance Certificate (ECC).


All interested parties, organizations, and agencies are encouraged to provide inputs during the Public Consultation and public review periods and provide comments or may give their opinion(s) in a concise position paper to **City Pacific Group, Inc. (CPGI)** and **FORESTEREPLAN Environmental Consultancy Service** through email at [citypacificgroup@gmail.com](mailto:citypacificgroup@gmail.com) or [foresterplan.consultancies@gmail.com](mailto:foresterplan.consultancies@gmail.com) and, copy furnish EMB MIMAROPA Regional Office through email at [cia.embr4b@gmail.com](mailto:cia.embr4b@gmail.com) three (3) days before the Public Consultation schedule.


The project's EIS is downloadable at our website: [mimaropa.emb.gov.ph](http://mimaropa.emb.gov.ph) (kindly access the Notice of Public Consultation link found at the lower-left a portion of our website) while the hard copies will be available in this Office and the following Offices:


- **Environmental Management Bureau – MIMAROPA**  
 Regional Satellite Office: 6th Floor DENR by the Bay Bldg., 1515 Roxas Blvd., Ermita, Manila
- **Provincial Environmental Management Unit (PEMU)**  
 PENRO Compound, Brgy. Payompon, Mamburao, Occidental Mindoro


For more details, please contact the Clearance and Permitting Division of this Office at the telephone number **(02) 8633 2587** and look for the project case handlers **Bianca Christianne I. Roldan** or **John Junico B. Udal**.

Thank you and we look forward to your participation.

Sincerely yours,  
  
**JOE AMIL M. SALINO**  
 Regional Director


  
 Digitally signed  
 by Environmental  
 Management  
 Bureau  
 MIMAROPA  
 Region  
 Date: 2023.03.24  
 15:37:01 +08'00'


RECEIVED BY:   
 HON. REMIGIO M. CABANACAN  
 Brgy. Engrawal  
 3/24/23



R4B-2023-005332

PENRO Compound, Brgy. Suqui, Calapan City, Oriental Mindoro  
 Regional Satellite Office: 6th Floor DENR by the Bay Bldg., 1515 Roxas Blvd., Ermita, Manila  
 Office of the Regional Director: (02) 8536 9786; Finance and Administrative Division: (02) 8536 9786;  
 Environmental Management and Enforcement Division: (02) 8633 2587;  
 Clearance and Permitting Division: (02) 8633 2587; and  
 Records Management Unit: (02) 8633 8900  
 E-mail Address: [embmimaropa@emb.gov.ph](mailto:embmimaropa@emb.gov.ph)  
 Website: [www.mimaropa.emb.gov.ph](http://www.mimaropa.emb.gov.ph)





Department of Environment and Natural Resources  
 Environmental Management Bureau  
 MIMAROPA Region

24 March 2023

**TO: FARMERS ASSOCIATION**  
**BRGY. CLAUDIO SALGADO**  
**SABLAYAN, OCC. MINDORO**

Dear Sir/Ma'am:

We are pleased to invite you to attend the **Public Consultation** of the proposed **Amnay River Restoration and Desilting Project (ARRDP)** of **City Pacific Group, Inc. (CPGI)** to be located at **Barangay Claudio Salgado, Municipality of Sablayan, Occidental Mindoro**. The said Consultation is scheduled on **April 14, 2023 (Friday)** at **1:00 PM** (registration starts at 12:30 PM) and will be held at **Barangay Claudio Salgado/Barangay Pagasa Covered Court, Sablayan, Occidental Mindoro**.

The Public Consultation is being conducted in connection with the review of the EIS of the aforementioned project by the Environmental Management Bureau (EMB) of the Department of Environment and Natural Resources (DENR) MIMAROPA Region. The said activity aims to achieve efficient exchange of information and views between and among the project proponent, DENR-EMB, relevant agencies, LGUs and other stakeholders on the environmental impact of the proposed project currently applying for an Environmental Compliance Certificate (ECC).


All interested parties, organizations, and agencies are encouraged to provide inputs during the Public Consultation and public review periods and provide comments or may give their opinion(s) in a concise position paper to **City Pacific Group, Inc. (CPGI)** and **FORESTEREPLAN Environmental Consultancy Service** through email at [citypacificgroup@gmail.com](mailto:citypacificgroup@gmail.com) or [foresterereplan.consultancies@gmail.com](mailto:foresterereplan.consultancies@gmail.com) and, copy furnish EMB MIMAROPA Regional Office through email at [cia.embr4b@gmail.com](mailto:cia.embr4b@gmail.com) three (3) days before the Public Consultation schedule.


The project's EIS is downloadable at our website: [mimaropa.emb.gov.ph](http://mimaropa.emb.gov.ph) (kindly access the Notice of Public Consultation link found at the lower-left a portion of our website) while the hard copies will be available in this Office and the following Offices:

- Environmental Management Bureau – MIMAROPA**  
Regional Satellite Office: 6th Floor DENR by the Bay Bldg., 1515 Roxas Blvd., Ermita, Manila
- Provincial Environmental Management Unit (PEMU)**  
PENRO Compound, Brgy. Payompon, Mamburao, Occidental Mindoro

For more details, please contact the Clearance and Permitting Division of this Office at the telephone number (02) 8633 2587 and look for the project case handlers **Bianca Christianne I. Roldan** or **John Junico B. Udal**.


Thank you and we look forward to your participation.

RECEIVED BY:   
 Hon. REMEGIO A. CABACULANGAN  
 PRES. KOGONUD  
 3/24/23




R4B-2023-005332

Sincerely yours,




**JOE AMIL M. SALINO**  
Regional Director

Digitally signed  
by Environmental  
Management  
Bureau  
MIMAROPA  
Region  
Date: 2023.03.24  
15:37:01 +08'00'



PENRO Compound, Brgy. Suqui, Calapan City, Oriental Mindoro  
 Regional Satellite Office: 6th Floor DENR by the Bay Bldg., 1515 Roxas Blvd., Ermita, Manila  
 Office of the Regional Director: (02) 8536 9786; Finance and Administrative Division: (02) 8536 9786;  
 Environmental Management and Enforcement Division: (02) 8633 2587;  
 Clearance and Permitting Division: (02) 8633 2587; and  
 Records Management Unit: (02) 8633 8900  
 E-mail Address: [embmimaropa@emb.gov.ph](mailto:embmimaropa@emb.gov.ph)  
 Website: [www.mimaropa.emb.gov.ph](http://www.mimaropa.emb.gov.ph)



Department of Environment and Natural Resources  
 Environmental Management Bureau  
 MIMAROPA Region

24 March 2023

**TO: YOUTH ORGANIZATION**  
**BRGY. CLAUDIO SALGADO**  
**SABLAYAN, OCC. MINDORO**

Dear Sir/Ma'am:

We are pleased to invite you to attend the **Public Consultation** of the proposed **Amnay River Restoration and Desilting Project (ARRDP)** of **City Pacific Group, Inc. (CPGI)** to be located at **Barangay Claudio Salgado, Municipality of Sablayan, Occidental Mindoro**. The said Consultation is scheduled on **April 14, 2023 (Friday)** at **1:00 PM** (registration starts at 12:30 PM) and will be held at **Barangay Claudio Salgado/Barangay Pagasa Covered Court, Sablayan, Occidental Mindoro**.

The Public Consultation is being conducted in connection with the review of the EIS of the aforementioned project by the Environmental Management Bureau (EMB) of the Department of Environment and Natural Resources (DENR) MIMAROPA Region. The said activity aims to achieve efficient exchange of information and views between and among the project proponent, DENR-EMB, relevant agencies, LGUs and other stakeholders on the environmental impact of the proposed project currently applying for an Environmental Compliance Certificate (ECC).


All interested parties, organizations, and agencies are encouraged to provide inputs during the Public Consultation and public review periods and provide comments or may give their opinion(s) in a concise position paper to **City Pacific Group, Inc. (CPGI)** and **FORESTEREPLAN Environmental Consultancy Service** through email at [citypacificgroup@gmail.com](mailto:citypacificgroup@gmail.com) or [forestereplan.consultancies@gmail.com](mailto:forestereplan.consultancies@gmail.com) and, copy furnish EMB MIMAROPA Regional Office through email at [eia.embr4b@gmail.com](mailto:eia.embr4b@gmail.com) three (3) days before the Public Consultation schedule.


The project's EIS is downloadable at our website: [mimaropa.emb.gov.ph](http://mimaropa.emb.gov.ph) (kindly access the Notice of Public Consultation link found at the lower-left a portion of our website) while the hard copies will be available in this Office and the following Offices:

- **Environmental Management Bureau – MIMAROPA**  
Regional Satellite Office: 6th Floor DENR by the Bay Bldg., 1515 Roxas Blvd., Ermita, Manila
- **Provincial Environmental Management Unit (PEMU)**  
PENRO Compound, Brgy. Payompon, Mamburao, Occidental Mindoro

For more details, please contact the Clearance and Permitting Division of this Office at the telephone number **(02) 8633 2587** and look for the project case handlers **Bianca Christianne I. Roldan** or **John Junico B. Udal**.


Thank you and we look forward to your participation.

Sincerely yours,  
  
**JOE AMIL M. SALINO**  
 Regional Director

RECEIVED BY: 


HON. REMIGIO M. CABANAYAN  
 PRGM. LACMAD

3/29/2023




R4B-2023-005332

PENRO Compound, Brgy. Suqui, Calapan City, Oriental Mindoro  
 Regional Satellite Office: 6<sup>th</sup> Floor DENR by the Bay Bldg., 1515 Roxas Blvd., Ermita, Manila  
 Office of the Regional Director: (02) 8536 9786; Finance and Administrative Division: (02) 8536 9786;  
 Environmental Management and Enforcement Division: (02) 8633 2587;  
 Clearance and Permitting Division: (02) 8633 2587; and  
 Records Management Unit: (02) 8633 8900  
 E-mail Address: [embmimaropa@emb.gov.ph](mailto:embmimaropa@emb.gov.ph)  
 Website: [www.mimaropa.emb.gov.ph](http://www.mimaropa.emb.gov.ph)



ISO 9001  
 ISO 14001



Department of Environment and Natural Resources  
 Environmental Management Bureau  
 MIMAROPA Region

24 March 2023

**TO: FISHERFOLKS / FARMERS ASSOC.**  
**BRGY. CLAUDIO SALGADO**  
**SABLAYAN, OCC. MINDORO**

Dear Sir/Ma'am:

We are pleased to invite you to attend the **Public Consultation** of the proposed **Amnay River Restoration and Desilting Project (ARRDP)** of **City Pacific Group, Inc. (CPGI)** to be located at **Barangay Claudio Salgado, Municipality of Sablayan, Occidental Mindoro**. The said Consultation is scheduled on **April 14, 2023 (Friday)** at **1:00 PM** (registration starts at 12:30 PM) and will be held at **Barangay Claudio Salgado/Barangay Pagasa Covered Court, Sablayan, Occidental Mindoro**.

The Public Consultation is being conducted in connection with the review of the EIS of the aforementioned project by the Environmental Management Bureau (EMB) of the Department of Environment and Natural Resources (DENR) MIMAROPA Region. The said activity aims to achieve efficient exchange of information and views between and among the project proponent, DENR-EMB, relevant agencies, LGUs and other stakeholders on the environmental impact of the proposed project currently applying for an Environmental Compliance Certificate (ECC).


All interested parties, organizations, and agencies are encouraged to provide inputs during the Public Consultation and public review periods and provide comments or may give their opinion(s) in a concise position paper to **City Pacific Group, Inc. (CPGI)** and **FORESTEREPLAN Environmental Consultancy Service** through email at [citypacificgroup@gmail.com](mailto:citypacificgroup@gmail.com) or [foresterplan.consultancies@gmail.com](mailto:foresterplan.consultancies@gmail.com) and, copy furnish EMB MIMAROPA Regional Office through email at [eia.emb4b@gmail.com](mailto:eia.emb4b@gmail.com) three (3) days before the Public Consultation schedule.


The project's EIS is downloadable at our website: [mimaropa.emb.gov.ph](http://mimaropa.emb.gov.ph) (kindly access the Notice of Public Consultation link found at the lower-left a portion of our website) while the hard copies will be available in this Office and the following Offices:

- **Environmental Management Bureau – MIMAROPA**  
 Regional Satellite Office: 6th Floor DENR by the Bay Bldg., 1515 Roxas Blvd., Ermita, Manila
- **Provincial Environmental Management Unit (PEMU)**  
 PENRO Compound, Brgy. Payompon, Mamburao, Occidental Mindoro

For more details, please contact the Clearance and Permitting Division of this Office at the telephone number (02) 8633 2587 and look for the project case handlers **Bianca Christianne I. Roldan** or **John Junico B. Udal**.

Thank you and we look forward to your participation.


Sincerely yours,  
  
**JOE AMIL M. SALINO**  
 Regional Director

RECEIVED BY: 

HON. REMIGIO M. CROBILANGAN  
 Brgy. KAGAWAD


3/29/2023

Digitally signed by Environmental Management Bureau - MIMAROPA Region  
 Date: 2023.03.24 15:37:01 +08'00'




R4B-2023-005332

PENRO Compound, Brgy. Suqui, Calapan City, Oriental Mindoro  
 Regional Satellite Office: 6th Floor DENR by the Bay Bldg., 1515 Roxas Blvd., Ermita, Manila  
 Office of the Regional Director: (02) 8536 9786; Finance and Administrative Division: (02) 8536 9786;  
 Environmental Management and Enforcement Division: (02) 8633 2587;  
 Clearance and Permitting Division: (02) 8633 2587; and  
 Records Management Unit: (02) 8633 8900  
 E-mail Address: [embmimaropa@emb.gov.ph](mailto:embmimaropa@emb.gov.ph)  
 Website: [www.mimaropa.emb.gov.ph](http://www.mimaropa.emb.gov.ph)



SOCOTEC  
 ISO 9001  
 ISO 14001

 Department of Environment and Natural Resources  
Environmental Management Bureau  
MIMAROPA Region

24 March 2023

TO: BARANGAY HEALTH OFFICE  
BREN. CLAUDIO SALGADO  
SABLAYAN, OCC. MINDORO

Dear Sir/Ma'am:

We are pleased to invite you to attend the **Public Consultation** of the proposed **Amnay River Restoration and Desilting Project (ARRDP)** of **City Pacific Group, Inc. (CPGI)** to be located at Barangay Claudio Salgado, Municipality of Sablayan, Occidental Mindoro. The said Consultation is scheduled on **April 14, 2023 (Friday)** at **1:00 PM** (registration starts at 12:30 PM) and will be held at **Barangay Claudio Salgado/Barangay Pagasa Covered Court, Sablayan, Occidental Mindoro**.

The Public Consultation is being conducted in connection with the review of the EIS of the aforementioned project by the Environmental Management Bureau (EMB) of the Department of Environment and Natural Resources (DENR) MIMAROPA Region. The said activity aims to achieve efficient exchange of information and views between and among the project proponent, DENR-EMB, relevant agencies, LGUs and other stakeholders on the environmental impact of the proposed project currently applying for an Environmental Compliance Certificate (ECC).


All interested parties, organizations, and agencies are encouraged to provide inputs during the Public Consultation and public review periods and provide comments or may give their opinion(s) in a concise position paper to **City Pacific Group, Inc. (CPGI)** and **FORESTEREPLAN Environmental Consultancy Service** through email at [citypacificgroup@gmail.com](mailto:citypacificgroup@gmail.com) or [foresterplan.consultancies@gmail.com](mailto:foresterplan.consultancies@gmail.com) and, copy furnish EMB MIMAROPA Regional Office through email at [eia.embr4b@gmail.com](mailto:eia.embr4b@gmail.com) three (3) days before the Public Consultation schedule.


The project's EIS is downloadable at our website: [mimaropa.emb.gov.ph](http://mimaropa.emb.gov.ph) (kindly access the Notice of Public Consultation link found at the lower-left a portion of our website) while the hard copies will be available in this Office and the following Offices:


- **Environmental Management Bureau – MIMAROPA**  
Regional Satellite Office: 6th Floor DENR by the Bay Bldg., 1515 Roxas Blvd., Ermita, Manila
- **Provincial Environmental Management Unit (PEMU)**  
PENRO Compound, Brgy. Payompon, Mamburao, Occidental Mindoro

For more details, please contact the Clearance and Permitting Division of this Office at the telephone number (02) 8633 2587 and look for the project case handlers **Bianca Christianne I. Roldan** or **John Junico B. Udal**.


Thank you and we look forward to your participation.

Sincerely yours,  
  
**JOE AMIL M. SALINO**  
Regional Director


RECEIVED BY:  
  
HON. RODRIGO M. CABANATUAN  
Brgy. Kagawad  
3/29/2023

 R4B-2023-005332

PENRO Compound, Brgy. Suqui, Calapan City, Oriental Mindoro  
Regional Satellite Office: 6th Floor DENR by the Bay Bldg., 1515 Roxas Blvd., Ermita, Manila  
Office of the Regional Director: (02) 8536 9786; Finance and Administrative Division: (02) 8536 9786;  
Environmental Management and Enforcement Division: (02) 8633 2587;  
Clearance and Permitting Division: (02) 8633 2587; and  
Records Management Unit: (02) 8633 8900  
E-mail Address: [embmimaropa@emb.gov.ph](mailto:embmimaropa@emb.gov.ph)  
Website: [www.mimaropa.emb.gov.ph](http://www.mimaropa.emb.gov.ph)

 SOCOTEC  
ISO 9001  
ISO 14001

Digitally signed by Environmental Management Bureau MIMAROPA Region Date: 2023.03.24 15:37:01 +08'00'

 Department of Environment and Natural Resources  
Environmental Management Bureau  
MIMAROPA Region

24 March 2023

TO: BARANGAY CLAUDIO SALGADO  
BARANGAY CHAIRMAN  
SABLAYAN, OCC. MINDORO

Dear Sir/Ma'am:

We are pleased to invite you to attend the **Public Consultation** of the proposed **Amnay River Restoration and Desilting Project (ARRDP)** of **City Pacific Group, Inc. (CPGI)** to be located at **Barangay Claudio Salgado, Municipality of Sablayan, Occidental Mindoro**. The said Consultation is scheduled on **April 14, 2023 (Friday)** at **1:00 PM** (registration starts at 12:30 PM) and will be held at **Barangay Claudio Salgado/Barangay Pagasa Covered Court, Sablayan, Occidental Mindoro**.

The Public Consultation is being conducted in connection with the review of the EIS of the aforementioned project by the Environmental Management Bureau (EMB) of the Department of Environment and Natural Resources (DENR) MIMAROPA Region. The said activity aims to achieve efficient exchange of information and views between and among the project proponent, DENR-EMB, relevant agencies, LGUs and other stakeholders on the environmental impact of the proposed project currently applying for an Environmental Compliance Certificate (ECC).


All interested parties, organizations, and agencies are encouraged to provide inputs during the Public Consultation and public review periods and provide comments or may give their opinion(s) in a concise position paper to **City Pacific Group, Inc. (CPGI)** and **FORESTEREPLAN Environmental Consultancy Service** through email at [citypacificgroup@gmail.com](mailto:citypacificgroup@gmail.com) or [foresterplan.consultancies@gmail.com](mailto:foresterplan.consultancies@gmail.com) and, copy furnish EMB MIMAROPA Regional Office through email at [cia.embr4b@gmail.com](mailto:cia.embr4b@gmail.com) three (3) days before the Public Consultation schedule.


The project's EIS is downloadable at our website: [mimaropa.emb.gov.ph](http://mimaropa.emb.gov.ph) (kindly access the Notice of Public Consultation link found at the lower-left a portion of our website) while the hard copies will be available in this Office and the following Offices:

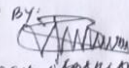
- **Environmental Management Bureau – MIMAROPA**  
Regional Satellite Office: 6th Floor DENR by the Bay Bldg., 1515 Roxas Blvd., Ermita, Manila
- **Provincial Environmental Management Unit (PEMU)**  
PENRO Compound, Brgy. Payompon, Mamburao, Occidental Mindoro


For more details, please contact the Clearance and Permitting Division of this Office at the telephone number (02) 8633 2587 and look for the project case handlers **Bianca Christianne I. Roldan** or **John Junico B. Udal**.

Thank you and we look forward to your participation.


Sincerely yours,  
  
**JOE AMIL M. SALINO**  
Regional Director

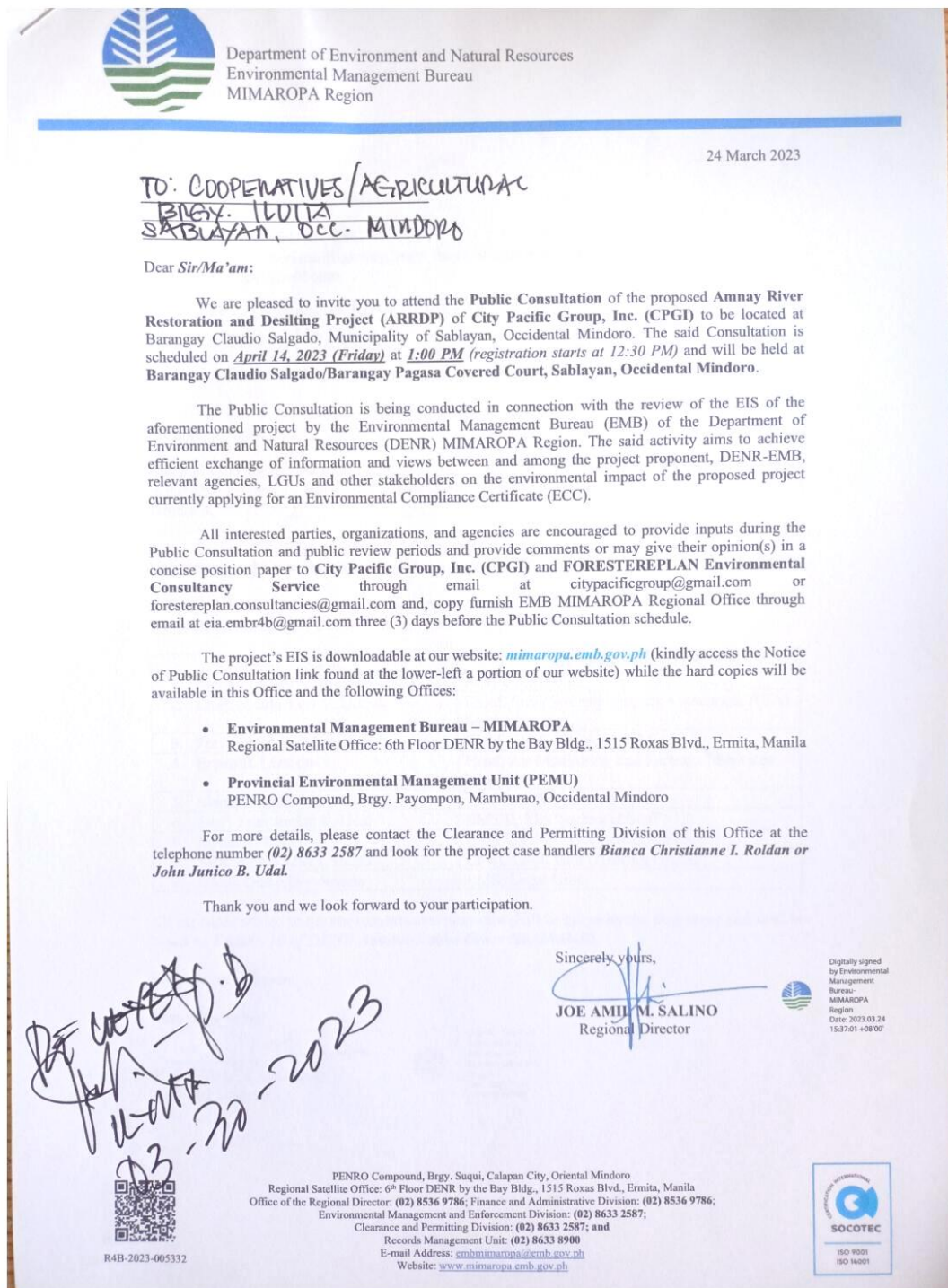
 Digitally signed by Environmental Management Bureau: MIMAROPA Region  
Date: 2023.03.24 13:37:01 +08'00'


RECEIVED BY:   
Hm. RENCAB CHONABANGKA  
Brgy. Kagawad

 R4B-2023-005332

PENRO Compound, Brgy. Suqui, Calapan City, Oriental Mindoro  
Regional Satellite Office: 6th Floor DENR by the Bay Bldg., 1515 Roxas Blvd., Ermita, Manila  
Office of the Regional Director: (02) 8536 9786; Finance and Administrative Division: (02) 8536 9786;  
Environmental Management and Enforcement Division: (02) 8633 2587;  
Clearance and Permitting Division: (02) 8633 2587; and  
Records Management Unit: (02) 8633 8900  
E-mail Address: [embmimaropa@emb.gov.ph](mailto:embmimaropa@emb.gov.ph)  
Website: [www.mimaropa.emb.gov.ph](http://www.mimaropa.emb.gov.ph)

 SOCOTEC  
ISO 9001  
ISO 14001



 Department of Environment and Natural Resources  
Environmental Management Bureau  
MIMAROPA Region

24 March 2023

**TO: BARANGAY ILVITA**  
**Brgy. CHAIRMAN**  
**SABLAYAN, OCC. MINDORO**

Dear Sir/Ma'am:

We are pleased to invite you to attend the **Public Consultation** of the proposed **Amnay River Restoration and Desilting Project (ARRDP)** of **City Pacific Group, Inc. (CPGI)** to be located at **Barangay Claudio Salgado, Municipality of Sablayan, Occidental Mindoro**. The said Consultation is scheduled on **April 14, 2023 (Friday) at 1:00 PM** (registration starts at 12:30 PM) and will be held at **Barangay Claudio Salgado/Barangay Pagasa Covered Court, Sablayan, Occidental Mindoro**.

The Public Consultation is being conducted in connection with the review of the EIS of the aforementioned project by the Environmental Management Bureau (EMB) of the Department of Environment and Natural Resources (DENR) MIMAROPA Region. The said activity aims to achieve efficient exchange of information and views between and among the project proponent, DENR-EMB, relevant agencies, LGUs and other stakeholders on the environmental impact of the proposed project currently applying for an Environmental Compliance Certificate (ECC).


All interested parties, organizations, and agencies are encouraged to provide inputs during the Public Consultation and public review periods and provide comments or may give their opinion(s) in a concise position paper to **City Pacific Group, Inc. (CPGI)** and **FORESTEREPLAN Environmental Consultancy Service** through email at [citypacificgroup@gmail.com](mailto:citypacificgroup@gmail.com) or [foresterplan.consultancies@gmail.com](mailto:foresterplan.consultancies@gmail.com) and, copy furnish EMB MIMAROPA Regional Office through email at [cia.embr4b@gmail.com](mailto:cia.embr4b@gmail.com) three (3) days before the Public Consultation schedule.


The project's EIS is downloadable at our website: [mimaropa.emb.gov.ph](http://mimaropa.emb.gov.ph) (kindly access the Notice of Public Consultation link found at the lower-left a portion of our website) while the hard copies will be available in this Office and the following Offices:


- **Environmental Management Bureau – MIMAROPA**  
Regional Satellite Office: 6th Floor DENR by the Bay Bldg., 1515 Roxas Blvd., Ermita, Manila
- **Provincial Environmental Management Unit (PEMU)**  
PENRO Compound, Brgy. Payompon, Mamburao, Occidental Mindoro

For more details, please contact the Clearance and Permitting Division of this Office at the telephone number (02) 8633 2587 and look for the project case handlers **Bianca Christianne I. Roldan** or **John Junico B. Udal**.


Thank you and we look forward to your participation.


Sincerely yours,  
  
**JOE AMIL M. SALINO**  
Regional Director

 Digitally signed by Environmental Management Bureau MIMAROPA Region  
Date: 2023.03.24 15:37:01 +08'00'

 R4B-2023-005332

PENRO Compound, Brgy. Suqui, Calapan City, Oriental Mindoro  
Regional Satellite Office: 6th Floor DENR by the Bay Bldg., 1515 Roxas Blvd., Ermita, Manila  
Office of the Regional Director: (02) 8536 9786; Finance and Administrative Division: (02) 8536 9786;  
Environmental Management and Enforcement Division: (02) 8633 2587;  
Clearance and Permitting Division: (02) 8633 2587; and  
Records Management Unit: (02) 8633 8900  
E-mail Address: [embmimaropa@emb.gov.ph](mailto:embmimaropa@emb.gov.ph)  
Website: [www.mimaropa.emb.gov.ph](http://www.mimaropa.emb.gov.ph)

 SOCOTEC  
ISO 9001  
ISO 14001



Department of Environment and Natural Resources  
 Environmental Management Bureau  
 MIMAROPA Region

24 March 2023

**TO: FISHERFOLKS/FARMERS ASSC.**  
**EDDY ILVITA**  
**SABLAYAN, OCC. MINDORO**

Dear Sir/Ma'am:

We are pleased to invite you to attend the **Public Consultation** of the proposed **Amnay River Restoration and Desilting Project (ARRDP)** of **City Pacific Group, Inc. (CPGI)** to be located at **Barangay Claudio Salgado, Municipality of Sablayan, Occidental Mindoro**. The said Consultation is scheduled on **April 14, 2023 (Friday)** at **1:00 PM** (registration starts at 12:30 PM) and will be held at **Barangay Claudio Salgado/Barangay Pagasa Covered Court, Sablayan, Occidental Mindoro**.

The Public Consultation is being conducted in connection with the review of the EIS of the aforementioned project by the Environmental Management Bureau (EMB) of the Department of Environment and Natural Resources (DENR) MIMAROPA Region. The said activity aims to achieve efficient exchange of information and views between and among the project proponent, DENR-EMB, relevant agencies, LGUs and other stakeholders on the environmental impact of the proposed project currently applying for an Environmental Compliance Certificate (ECC).

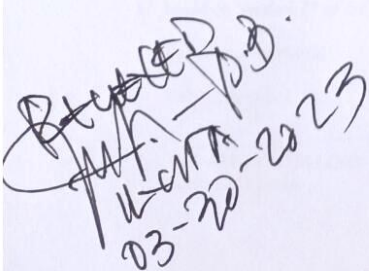

All interested parties, organizations, and agencies are encouraged to provide inputs during the Public Consultation and public review periods and provide comments or may give their opinion(s) in a concise position paper to **City Pacific Group, Inc. (CPGI)** and **FORESTEREPLAN Environmental Consultancy Service** through email at [citypacificgroup@gmail.com](mailto:citypacificgroup@gmail.com) or [foresterplan.consultancies@gmail.com](mailto:foresterplan.consultancies@gmail.com) and, copy furnish EMB MIMAROPA Regional Office through email at [eia.embr4b@gmail.com](mailto:eia.embr4b@gmail.com) three (3) days before the Public Consultation schedule.

The project's EIS is downloadable at our website: [mimaropa.emb.gov.ph](http://mimaropa.emb.gov.ph) (kindly access the Notice of Public Consultation link found at the lower-left a portion of our website) while the hard copies will be available in this Office and the following Offices:

- **Environmental Management Bureau – MIMAROPA**  
 Regional Satellite Office: 6th Floor DENR by the Bay Bldg., 1515 Roxas Blvd., Ermita, Manila
- **Provincial Environmental Management Unit (PEMU)**  
 PENRO Compound, Brgy. Payompon, Mamburao, Occidental Mindoro


For more details, please contact the Clearance and Permitting Division of this Office at the telephone number (02) 8633 2587 and look for the project case handlers **Bianca Christianne I. Roldan** or **John Junico B. Udal**.

Thank you and we look forward to your participation.





R4B-2023-005332

Sincerely yours,




**JOE AMIL M. SALINO**  
 Regional Director




Digitally signed  
 by Environmental  
 Management  
 Bureau  
 MIMAROPA  
 Region  
 Date: 2023.03.24  
 15:37:01 +08'00'

PENRO Compound, Brgy. Suqui, Calapan City, Oriental Mindoro  
 Regional Satellite Office: 6th Floor DENR by the Bay Bldg., 1515 Roxas Blvd., Ermita, Manila  
 Office of the Regional Director: (02) 8536 9786; Finance and Administrative Division: (02) 8536 9786;  
 Environmental Management and Enforcement Division: (02) 8633 2587;  
 Clearance and Permitting Division: (02) 8633 2587; and  
 Records Management Unit: (02) 8633 8900  
 E-mail Address: [embmimaropa@emb.gov.ph](mailto:embmimaropa@emb.gov.ph)  
 Website: [www.mimaropa.emb.gov.ph](http://www.mimaropa.emb.gov.ph)



SOCOTEC  
 ISO 9001  
 ISO 14001

 Department of Environment and Natural Resources  
Environmental Management Bureau  
MIMAROPA Region

24 March 2023

TO: YOUTH ORGANIZATION  
BRGY. ILVITA  
SABLAYAN, OCC. MINDORO

Dear Sir/Ma'am:

We are pleased to invite you to attend the **Public Consultation** of the proposed **Amnay River Restoration and Desilting Project (ARRDP)** of **City Pacific Group, Inc. (CPGI)** to be located at **Barangay Claudio Salgado, Municipality of Sablayan, Occidental Mindoro**. The said Consultation is scheduled on April 14, 2023 (Friday) at 1:00 PM (registration starts at 12:30 PM) and will be held at **Barangay Claudio Salgado/Barangay Pagasa Covered Court, Sablayan, Occidental Mindoro**.

The Public Consultation is being conducted in connection with the review of the EIS of the aforementioned project by the Environmental Management Bureau (EMB) of the Department of Environment and Natural Resources (DENR) MIMAROPA Region. The said activity aims to achieve efficient exchange of information and views between and among the project proponent, DENR-EMB, relevant agencies, LGUs and other stakeholders on the environmental impact of the proposed project currently applying for an Environmental Compliance Certificate (ECC).


All interested parties, organizations, and agencies are encouraged to provide inputs during the Public Consultation and public review periods and provide comments or may give their opinion(s) in a concise position paper to **City Pacific Group, Inc. (CPGI)** and **FORESTEREPLAN Environmental Consultancy Service** through email at [citypacificgroup@gmail.com](mailto:citypacificgroup@gmail.com) or [foresterplan.consultancies@gmail.com](mailto:foresterplan.consultancies@gmail.com) and, copy furnish EMB MIMAROPA Regional Office through email at [eia.embr4b@gmail.com](mailto:eia.embr4b@gmail.com) three (3) days before the Public Consultation schedule.


The project's EIS is downloadable at our website: [mimaropa.emb.gov.ph](http://mimaropa.emb.gov.ph) (kindly access the Notice of Public Consultation link found at the lower-left a portion of our website) while the hard copies will be available in this Office and the following Offices:


- **Environmental Management Bureau – MIMAROPA**  
Regional Satellite Office: 6th Floor DENR by the Bay Bldg., 1515 Roxas Blvd., Ermita, Manila
- **Provincial Environmental Management Unit (PEMU)**  
PENRO Compound, Brgy. Payompon, Mamburao, Occidental Mindoro

For more details, please contact the Clearance and Permitting Division of this Office at the telephone number (02) 8633 2587 and look for the project case handlers **Bianca Christianne I. Roldan** or **John Junico B. Udal**.


Thank you and we look forward to your participation.

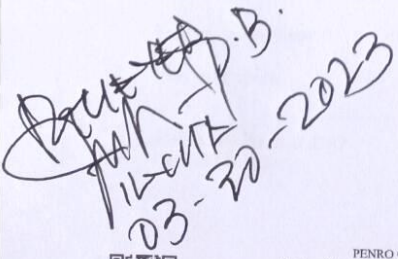
Sincerely yours,  
  
**JOE AMIL M. SALINO**  
Regional Director


 Digitally signed by Environmental Management Bureau - MIMAROPA Region  
Date: 2023.03.24 15:37:01 +08'00'

 R4B-2023-005332

PENRO Compound, Brgy. Suqui, Calapan City, Oriental Mindoro  
Regional Satellite Office: 6th Floor DENR by the Bay Bldg., 1515 Roxas Blvd., Ermita, Manila  
Office of the Regional Director: (02) 8536 9786; Finance and Administrative Division: (02) 8536 9786;  
Environmental Management and Enforcement Division: (02) 8633 2587;  
Clearance and Permitting Division: (02) 8633 2587; and  
Records Management Unit: (02) 8633 8900  
E-mail Address: [embmimaropa@emb.gov.ph](mailto:embmimaropa@emb.gov.ph)  
Website: [www.mimaropa.emb.gov.ph](http://www.mimaropa.emb.gov.ph)

 SOCOTEC  
ISO 9001  
ISO 14001



 Department of Environment and Natural Resources  
Environmental Management Bureau  
MIMAROPA Region

24 March 2023

**TO: FARMERS ASSOCIATION  
BRGY. ILVITA  
SABLAYAN, OCC. MINDORO**

Dear Sir/Ma'am:

We are pleased to invite you to attend the **Public Consultation** of the proposed **Amnay River Restoration and Desilting Project (ARRDP)** of **City Pacific Group, Inc. (CPGI)** to be located at Barangay Claudio Salgado, Municipality of Sablayan, Occidental Mindoro. The said Consultation is scheduled on **April 14, 2023 (Friday)** at **1:00 PM** (registration starts at 12:30 PM) and will be held at **Barangay Claudio Salgado/Barangay Pagasa Covered Court, Sablayan, Occidental Mindoro**.

The Public Consultation is being conducted in connection with the review of the EIS of the aforementioned project by the Environmental Management Bureau (EMB) of the Department of Environment and Natural Resources (DENR) MIMAROPA Region. The said activity aims to achieve efficient exchange of information and views between and among the project proponent, DENR-EMB, relevant agencies, LGUs and other stakeholders on the environmental impact of the proposed project currently applying for an Environmental Compliance Certificate (ECC).


All interested parties, organizations, and agencies are encouraged to provide inputs during the Public Consultation and public review periods and provide comments or may give their opinion(s) in a concise position paper to **City Pacific Group, Inc. (CPGI)** and **FORESTEREPLAN Environmental Consultancy Service** through email at [citypacificgroup@gmail.com](mailto:citypacificgroup@gmail.com) or [forestereplan.consultancies@gmail.com](mailto:forestereplan.consultancies@gmail.com) and, copy furnish EMB MIMAROPA Regional Office through email at [cia.embr4b@gmail.com](mailto:cia.embr4b@gmail.com) three (3) days before the Public Consultation schedule.


The project's EIS is downloadable at our website: [mimaropa.emb.gov.ph](http://mimaropa.emb.gov.ph) (kindly access the Notice of Public Consultation link found at the lower-left a portion of our website) while the hard copies will be available in this Office and the following Offices:


- **Environmental Management Bureau – MIMAROPA**  
Regional Satellite Office: 6th Floor DENR by the Bay Bldg., 1515 Roxas Blvd., Ermita, Manila
- **Provincial Environmental Management Unit (PEMU)**  
PENRO Compound, Brgy. Payompon, Mamburao, Occidental Mindoro

For more details, please contact the Clearance and Permitting Division of this Office at the telephone number (02) 8633 2587 and look for the project case handlers **Bianca Christianne I. Roldan** or **John Junico B. Udal**.


Thank you and we look forward to your participation.


Sincerely yours,  
  
**JOE AMIL M. SALINO**  
Regional Director

 Digitally signed by Environmental Management Bureau - MIMAROPA Region  
Date: 2023.03.24 15:37:01 +08'00'

 R4B-2023-005332

PENRO Compound, Brgy. Suqui, Calapan City, Oriental Mindoro  
Regional Satellite Office: 6th Floor DENR by the Bay Bldg., 1515 Roxas Blvd., Ermita, Manila  
Office of the Regional Director: (02) 8536 9786; Finance and Administrative Division: (02) 8536 9786;  
Environmental Management and Enforcement Division: (02) 8633 2587;  
Clearance and Permitting Division: (02) 8633 2587; and  
Records Management Unit: (02) 8633 8900  
E-mail Address: [embmimaropa@emb.gov.ph](mailto:embmimaropa@emb.gov.ph)  
Website: [www.mimaropa.emb.gov.ph](http://www.mimaropa.emb.gov.ph)

 SOCOTEC  
ISO 9001  
ISO 14001



Department of Environment and Natural Resources  
 Environmental Management Bureau  
 MIMAROPA Region

24 March 2023

**IRRIGATORS / INTAKES**  
**BRGY. LUBITA**  
**SABLAYAN, OCC. MINDORO**

Dear Sir/Ma'am:

We are pleased to invite you to attend the **Public Consultation** of the proposed **Amnay River Restoration and Desilting Project (ARRDP)** of **City Pacific Group, Inc. (CPGI)** to be located at **Barangay Claudio Salgado, Municipality of Sablayan, Occidental Mindoro**. The said Consultation is scheduled on **April 14, 2023 (Friday)** at **1:00 PM** (registration starts at 12:30 PM) and will be held at **Barangay Claudio Salgado/Barangay Pagasa Covered Court, Sablayan, Occidental Mindoro**.

The Public Consultation is being conducted in connection with the review of the EIS of the aforementioned project by the Environmental Management Bureau (EMB) of the Department of Environment and Natural Resources (DENR) MIMAROPA Region. The said activity aims to achieve efficient exchange of information and views between and among the project proponent, DENR-EMB, relevant agencies, LGUs and other stakeholders on the environmental impact of the proposed project currently applying for an Environmental Compliance Certificate (ECC).

All interested parties, organizations, and agencies are encouraged to provide inputs during the Public Consultation and public review periods and provide comments or may give their opinion(s) in a concise position paper to **City Pacific Group, Inc. (CPGI)** and **FORESTEREPLAN Environmental Consultancy Service** through email at [citypacificgroup@gmail.com](mailto:citypacificgroup@gmail.com) or [foresterplan.consultancies@gmail.com](mailto:foresterplan.consultancies@gmail.com) and, copy furnish EMB MIMAROPA Regional Office through email at [cia.embr4b@gmail.com](mailto:cia.embr4b@gmail.com) three (3) days before the Public Consultation schedule.


The project's EIS is downloadable at our website: [mimaropa.emb.gov.ph](http://mimaropa.emb.gov.ph) (kindly access the Notice of Public Consultation link found at the lower-left a portion of our website) while the hard copies will be available in this Office and the following Offices:

- **Environmental Management Bureau – MIMAROPA**  
Regional Satellite Office: 6th Floor DENR by the Bay Bldg., 1515 Roxas Blvd., Ermita, Manila
- **Provincial Environmental Management Unit (PEMU)**  
PENRO Compound, Brgy. Payompon, Mamburao, Occidental Mindoro

For more details, please contact the Clearance and Permitting Division of this Office at the telephone number (02) 8633 2587 and look for the project case handlers **Bianca Christianne I. Roldan** or **John Junico B. Udal**.


Thank you and we look forward to your participation.

Sincerely yours,




**JOE AMIL M. SALINO**  
Regional Director

Digitally signed by Environmental Management Bureau - MIMAROPA Region  
Date: 2023.03.24 15:37:01 +08'00'




R4B-2023-005332

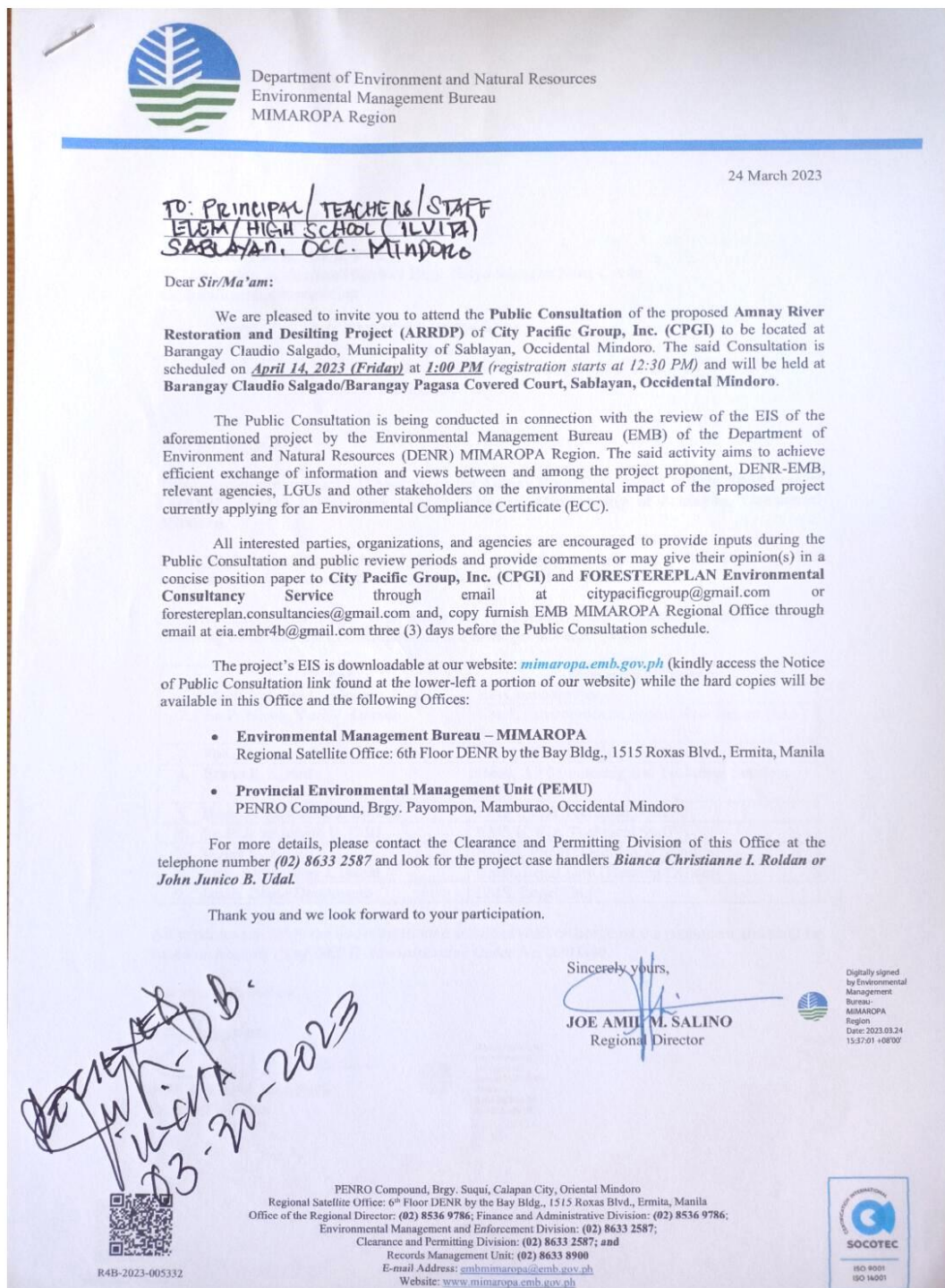
PENRO Compound, Brgy. Suqui, Calapan City, Oriental Mindoro  
 Regional Satellite Office: 6th Floor DENR by the Bay Bldg., 1515 Roxas Blvd., Ermita, Manila  
 Office of the Regional Director: (02) 8536 9786; Finance and Administrative Division: (02) 8536 9786;  
 Environmental Management and Enforcement Division: (02) 8633 2587;  
 Clearance and Permitting Division: (02) 8633 2587; and  
 Records Management Unit: (02) 8633 8900  
 E-mail Address: [embmimaropa@emb.gov.ph](mailto:embmimaropa@emb.gov.ph)  
 Website: [www.mimaropa.emb.gov.ph](http://www.mimaropa.emb.gov.ph)




ISO 9001  
ISO 14001

 **FORESTEREplan**<sup>®</sup>  
 Landscape Consultancy Service  
 "Sustainable Practice, Sustainable Return"

46





Department of Environment and Natural Resources  
 Environmental Management Bureau  
 MIMAROPA Region

14 March 2023

**TO: DPWH (RDZ STAFF)**  
**MAMBURAO, OCC. MINDORO**

Dear Sir/Ma'am:

We are pleased to invite you to attend the **Public Consultation** of the proposed **Amnay River Restoration and Desilting Project (ARRDP)** of **City Pacific Group, Inc. (CPGI)** to be located at Barangay Claudio Salgado, Municipality of Sablayan, Occidental Mindoro. The said Consultation is scheduled on **April 14, 2023 (Friday)** at **1:00 PM** (registration starts at 12:30 PM) and will be held at **Barangay Claudio Salgado/Barangay Pagasa Covered Court, Sablayan, Occidental Mindoro**.

The Public Consultation is being conducted in connection with the review of the EIS of the aforementioned project by the Environmental Management Bureau (EMB) of the Department of Environment and Natural Resources (DENR) MIMAROPA Region. The said activity aims to achieve efficient exchange of information and views between and among the project proponent, DENR-EMB, relevant agencies, LGUs and other stakeholders on the environmental impact of the proposed project currently applying for an Environmental Compliance Certificate (ECC).

All interested parties, organizations, and agencies are encouraged to provide inputs during the Public Consultation and public review periods and provide comments or may give their opinion(s) in a concise position paper to **City Pacific Group, Inc. (CPGI)** and **FORESTEREPLAN Environmental Consultancy Service** through email at [citypacificgroup@gmail.com](mailto:citypacificgroup@gmail.com) or [foresterplan.consultancies@gmail.com](mailto:foresterplan.consultancies@gmail.com) and, copy furnish EMB MIMAROPA Regional Office through email at [cia.embr4b@gmail.com](mailto:cia.embr4b@gmail.com) three (3) days before the Public Consultation schedule.


The project's EIS is downloadable at our website: [mimaropa.emb.gov.ph](http://mimaropa.emb.gov.ph) (kindly access the Notice of Public Consultation link found at the lower-left a portion of our website) while the hard copies will be available in this Office and the following Offices:

- **Environmental Management Bureau – MIMAROPA**  
 Regional Satellite Office: 6th Floor DENR by the Bay Bldg., 1515 Roxas Blvd., Ermita, Manila
- **Provincial Environmental Management Unit (PEMU)**  
 PENRO Compound, Brgy. Payompon, Mamburao, Occidental Mindoro

For more details, please contact the Clearance and Permitting Division of this Office at the telephone number (02) 8633 2587 and look for the project case handlers **Bianca Christianne I. Roldan** or **John Junico B. Udal**.


Thank you and we look forward to your participation.

Sincerely yours,




**JOE AMIL M. SALINO**  
 Regional Director

Digitally signed by Environmental Management Bureau- MIMAROPA Region  
 Date: 2023.03.24 15:37:01 +08'00'




R4B-2023-005332


PENRO Compound, Brgy. Suqui, Calapan City, Oriental Mindoro  
 Regional Satellite Office: 6th Floor DENR by the Bay Bldg., 1515 Roxas Blvd., Ermita, Manila  
 Office of the Regional Director: (02) 8536 9786; Finance and Administrative Division: (02) 8536 9786;  
 Environmental Management and Enforcement Division: (02) 8633 2587;  
 Clearance and Permitting Division: (02) 8633 2587; and  
 Records Management Unit: (02) 8633 8900  
 E-mail Address: [embmimaropa@emb.gov.ph](mailto:embmimaropa@emb.gov.ph)  
 Website: [www.mimaropa.emb.gov.ph](http://www.mimaropa.emb.gov.ph)



ISO 9001  
 ISO 14001

 **FORESTEREplan**  
 Landscape Consultancy Service  
 "Sustainable Practice, Sustainable Return"

48



Department of Environment and Natural Resources  
 Environmental Management Bureau  
 MIMAROPA Region

24 March 2023

**TO: CSAG/ISAG HOLDERS  
 SABLAYAN, OCC. MINDORO**

Dear Sir/Ma'am:

We are pleased to invite you to attend the **Public Consultation** of the proposed **Amnay River Restoration and Desilting Project (ARRDP)** of **City Pacific Group, Inc. (CPGI)** to be located at Barangay Claudio Salgado, Municipality of Sablayan, Occidental Mindoro. The said Consultation is scheduled on **April 14, 2023 (Friday)** at **1:00 PM** (registration starts at 12:30 PM) and will be held at **Barangay Claudio Salgado/Barangay Pagasa Covered Court, Sablayan, Occidental Mindoro**.

The Public Consultation is being conducted in connection with the review of the EIS of the aforementioned project by the Environmental Management Bureau (EMB) of the Department of Environment and Natural Resources (DENR) MIMAROPA Region. The said activity aims to achieve efficient exchange of information and views between and among the project proponent, DENR-EMB, relevant agencies, LGUs and other stakeholders on the environmental impact of the proposed project currently applying for an Environmental Compliance Certificate (ECC).


All interested parties, organizations, and agencies are encouraged to provide inputs during the Public Consultation and public review periods and provide comments or may give their opinion(s) in a concise position paper to **City Pacific Group, Inc. (CPGI)** and **FORESTEREPLAN Environmental Consultancy Service** through email at [citypacificgroup@gmail.com](mailto:citypacificgroup@gmail.com) or [foresterplan.consultancies@gmail.com](mailto:foresterplan.consultancies@gmail.com) and, copy furnish EMB MIMAROPA Regional Office through email at [eia.embr4b@gmail.com](mailto:eia.embr4b@gmail.com) three (3) days before the Public Consultation schedule.

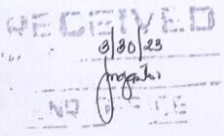
The project's EIS is downloadable at our website: [mimaropa.emb.gov.ph](http://mimaropa.emb.gov.ph) (kindly access the Notice of Public Consultation link found at the lower-left a portion of our website) while the hard copies will be available in this Office and the following Offices:


- Environmental Management Bureau – MIMAROPA**  
 Regional Satellite Office: 6th Floor DENR by the Bay Bldg., 1515 Roxas Blvd., Ermita, Manila
- Provincial Environmental Management Unit (PEMU)**  
 PENRO Compound, Brgy. Payompon, Mamburao, Occidental Mindoro

For more details, please contact the Clearance and Permitting Division of this Office at the telephone number **(02) 8633 2587** and look for the project case handlers **Bianca Christianne I. Roldan** or **John Junico B. Udal**.

Thank you and we look forward to your participation.


Sincerely yours,  
  
**JOE AMIL M. SALINO**  
 Regional Director






R4B-2023-005332

PENRO Compound, Brgy. Suqui, Calapan City, Oriental Mindoro  
 Regional Satellite Office: 6th Floor DENR by the Bay Bldg., 1515 Roxas Blvd., Ermita, Manila  
 Office of the Regional Director: (02) 8536 9786; Finance and Administrative Division: (02) 8536 9786;  
 Environmental Management and Enforcement Division: (02) 8633 2587;  
 Clearance and Permitting Division: (02) 8633 2587; and  
 Records Management Unit: (02) 8633 8900  
 E-mail Address: [embmimaropa@emb.gov.ph](mailto:embmimaropa@emb.gov.ph)  
 Website: [www.mimaropa.emb.gov.ph](http://www.mimaropa.emb.gov.ph)



ISO 9001  
 ISO 14001

24 March 2023



Department of Environment and Natural Resources  
 Environmental Management Bureau  
 MIMAROPA Region

**TO: ENRO/CENRO/PENRO/PEMU  
 SABLAYAN, OCC. MINDORO**

Dear Sir/Ma'am:

We are pleased to invite you to attend the **Public Consultation** of the proposed **Amnay River Restoration and Desilting Project (ARRDP)** of **City Pacific Group, Inc. (CPGI)** to be located at Barangay Claudio Salgado, Municipality of Sablayan, Occidental Mindoro. The said Consultation is scheduled on **April 14, 2023 (Friday)** at **1:00 PM** (registration starts at 12:30 PM) and will be held at Barangay Claudio Salgado/Barangay Pagasa Covered Court, Sablayan, Occidental Mindoro.

The Public Consultation is being conducted in connection with the review of the EIS of the aforementioned project by the Environmental Management Bureau (EMB) of the Department of Environment and Natural Resources (DENR) MIMAROPA Region. The said activity aims to achieve efficient exchange of information and views between and among the project proponent, DENR-EMB, relevant agencies, LGUs and other stakeholders on the environmental impact of the proposed project currently applying for an Environmental Compliance Certificate (ECC).

All interested parties, organizations, and agencies are encouraged to provide inputs during the Public Consultation and public review periods and provide comments or may give their opinion(s) in a concise position paper to **City Pacific Group, Inc. (CPGI)** and **FORESTEREPLAN Environmental Consultancy Service** through email at [citypacificgroup@gmail.com](mailto:citypacificgroup@gmail.com) or [foresterreplan.consultancies@gmail.com](mailto:foresterreplan.consultancies@gmail.com) and, copy furnish EMB MIMAROPA Regional Office through email at [eia.embr4b@gmail.com](mailto:eia.embr4b@gmail.com) three (3) days before the Public Consultation schedule.


The project's EIS is downloadable at our website: [mimaropa.emb.gov.ph](http://mimaropa.emb.gov.ph) (kindly access the Notice of Public Consultation link found at the lower-left a portion of our website) while the hard copies will be available in this Office and the following Offices:

- **Environmental Management Bureau – MIMAROPA**  
 Regional Satellite Office: 6th Floor DENR by the Bay Bldg., 1515 Roxas Blvd., Ermita, Manila
- **Provincial Environmental Management Unit (PEMU)**  
 PENRO Compound, Brgy. Payompon, Mamburao, Occidental Mindoro

For more details, please contact the Clearance and Permitting Division of this Office at the telephone number **(02) 8633 2587** and look for the project case handlers **Bianca Christianne I. Roldan or John Junico B. Udal**.


Thank you and we look forward to your participation.


Sincerely yours,



**JOE AMIL M. SALINO**  
 Regional Director


Digitally signed  
 by Environmental  
 Management  
 Bureau  
 MIMAROPA  
 Region  
 Date: 2023.03.24  
 15:37:01 +08'00'





R4B-2023-005332

PENRO Compound, Brgy. Suqui, Calapan City, Oriental Mindoro  
 Regional Satellite Office: 6th Floor DENR by the Bay Bldg., 1515 Roxas Blvd., Ermita, Manila  
 Office of the Regional Director: (02) 8536 9786; Finance and Administrative Division: (02) 8536 9786;  
 Environmental Management and Enforcement Division: (02) 8633 2587;  
 Clearance and Permitting Division: (02) 8633 2587; and  
 Records Management Unit: (02) 8633 8900  
 E-mail Address: [embmimaropa@emb.gov.ph](mailto:embmimaropa@emb.gov.ph)  
 Website: [www.mimaropa.emb.gov.ph](http://www.mimaropa.emb.gov.ph)



ISO 9001  
 ISO 14001



Department of Environment and Natural Resources  
Environmental Management Bureau  
MIMAROPA Region

24 March 2023

TO: BARANGAY CHAIRMAN  
BARANGAY LAGNAS  
SABLAYAN, OCC. MINDORO

Dear Sir/Ma'am:

We are pleased to invite you to attend the **Public Consultation** of the proposed **Amnay River Restoration and Desilting Project (ARRDP)** of **City Pacific Group, Inc. (CPGI)** to be located at Barangay Claudio Salgado, Municipality of Sablayan, Occidental Mindoro. The said Consultation is scheduled on **April 14, 2023 (Friday)** at **1:00 PM** (registration starts at 12:30 PM) and will be held at **Barangay Claudio Salgado/Barangay Pagasa Covered Court, Sablayan, Occidental Mindoro**.

The Public Consultation is being conducted in connection with the review of the EIS of the aforementioned project by the Environmental Management Bureau (EMB) of the Department of Environment and Natural Resources (DENR) MIMAROPA Region. The said activity aims to achieve efficient exchange of information and views between and among the project proponent, DENR-EMB, relevant agencies, LGUs and other stakeholders on the environmental impact of the proposed project currently applying for an Environmental Compliance Certificate (ECC).

All interested parties, organizations, and agencies are encouraged to provide inputs during the Public Consultation and public review periods and provide comments or may give their opinion(s) in a concise position paper to **City Pacific Group, Inc. (CPGI)** and **FORESTEREPLAN Environmental Consultancy Service** through email at [citypacificgroup@gmail.com](mailto:citypacificgroup@gmail.com) or [foresterplan.consultancies@gmail.com](mailto:foresterplan.consultancies@gmail.com) and, copy furnish EMB MIMAROPA Regional Office through email at [cia.embr4b@gmail.com](mailto:cia.embr4b@gmail.com) three (3) days before the Public Consultation schedule.

The project's EIS is downloadable at our website: [mimaropa.emb.gov.ph](http://mimaropa.emb.gov.ph) (kindly access the Notice of Public Consultation link found at the lower-left a portion of our website) while the hard copies will be available in this Office and the following Offices:

- **Environmental Management Bureau – MIMAROPA**  
Regional Satellite Office: 6th Floor DENR by the Bay Bldg., 1515 Roxas Blvd., Ermita, Manila
- **Provincial Environmental Management Unit (PEMU)**  
PENRO Compound, Brgy. Payompon, Mamburao, Occidental Mindoro

For more details, please contact the Clearance and Permitting Division of this Office at the telephone number (02) 8633 2587 and look for the project case handlers **Bianca Christianne I. Roldan** or **John Junico B. Udal**.

Thank you and we look forward to your participation.

Sincerely yours,

JOE AMIL M. SALINO  
Regional Director



Digitally signed  
by Environmental  
Management  
Bureau  
MIMAROPA  
Region  
Date: 2023.03.24  
15:37:01 +08'00'


BONIFACIO JR.  
03-30-2023



R4B-2023-005332

PENRO Compound, Brgy. Suqui, Calapan City, Oriental Mindoro  
Regional Satellite Office: 6th Floor DENR by the Bay Bldg., 1515 Roxas Blvd., Ermita, Manila  
Office of the Regional Director: (02) 8536 9786; Finance and Administrative Division: (02) 8536 9786;  
Environmental Management and Enforcement Division: (02) 8633 2587;  
Clearance and Permitting Division: (02) 8633 2587; and  
Records Management Unit: (02) 8633 8900  
E-mail Address: [go@mimaropa.emb.gov.ph](mailto:go@mimaropa.emb.gov.ph)  
Website: [www.mimaropa.emb.gov.ph](http://www.mimaropa.emb.gov.ph)



 Department of Environment and Natural Resources  
Environmental Management Bureau  
MIMAROPA Region

24 March 2023

**TO: IRRIGATORS / INTAKES  
BRGY. LAGNAS  
SABLAYAN, OCC. MINDORO**

Dear Sir/Ma'am:

We are pleased to invite you to attend the **Public Consultation** of the proposed **Amnay River Restoration and Desilting Project (ARRDP)** of **City Pacific Group, Inc. (CPGI)** to be located at Barangay Claudio Salgado, Municipality of Sablayan, Occidental Mindoro. The said Consultation is scheduled on **April 14, 2023 (Friday)** at **1:00 PM** (registration starts at 12:30 PM) and will be held at **Barangay Claudio Salgado/Barangay Pagasa Covered Court, Sablayan, Occidental Mindoro**.

The Public Consultation is being conducted in connection with the review of the EIS of the aforementioned project by the Environmental Management Bureau (EMB) of the Department of Environment and Natural Resources (DENR) MIMAROPA Region. The said activity aims to achieve efficient exchange of information and views between and among the project proponent, DENR-EMB, relevant agencies, LGUs and other stakeholders on the environmental impact of the proposed project currently applying for an Environmental Compliance Certificate (ECC).


All interested parties, organizations, and agencies are encouraged to provide inputs during the Public Consultation and public review periods and provide comments or may give their opinion(s) in a concise position paper to **City Pacific Group, Inc. (CPGI)** and **FORESTEREPLAN Environmental Consultancy Service** through email at [citypacificgroup@gmail.com](mailto:citypacificgroup@gmail.com) or [foresterplan.consultancies@gmail.com](mailto:foresterplan.consultancies@gmail.com) and, copy furnish EMB MIMAROPA Regional Office through email at [eia.embr4b@gmail.com](mailto:eia.embr4b@gmail.com) three (3) days before the Public Consultation schedule.


The project's EIS is downloadable at our website: [mimaropa.emb.gov.ph](http://mimaropa.emb.gov.ph) (kindly access the Notice of Public Consultation link found at the lower-left a portion of our website) while the hard copies will be available in this Office and the following Offices:

- **Environmental Management Bureau – MIMAROPA**  
Regional Satellite Office: 6th Floor DENR by the Bay Bldg., 1515 Roxas Blvd., Ermita, Manila
- **Provincial Environmental Management Unit (PEMU)**  
PENRO Compound, Brgy. Payompon, Mamburao, Occidental Mindoro


For more details, please contact the Clearance and Permitting Division of this Office at the telephone number (02) 8633 2587 and look for the project case handlers **Bianca Christianne I. Roldan** or **John Junico B. Udal**.

Thank you and we look forward to your participation.


Sincerely yours,  
  
**JOE AMIL M. SALINO**  
Regional Director

 Digitally signed  
by Environmental  
Management  
Bureau  
MIMAROPA  
Region  
Date: 2023.03.24  
15:37:01 +08'00'


**BONIFACIO JR. PAULINO Jr.**  
**03-30-2023**

 R4B-2023-005332

PENRO Compound, Brgy. Suqui, Calapan City, Oriental Mindoro  
Regional Satellite Office: 6th Floor DENR by the Bay Bldg., 1515 Roxas Blvd., Ermita, Manila  
Office of the Regional Director: (02) 8536 9786; Finance and Administrative Division: (02) 8536 9786;  
Environmental Management and Enforcement Division: (02) 8633 2587;  
Clearance and Permitting Division: (02) 8633 2587; and  
Records Management Unit: (02) 8633 8900  
E-mail Address: [embmimaropa@emb.gov.ph](mailto:embmimaropa@emb.gov.ph)  
Website: [www.mimaropa.emb.gov.ph](http://www.mimaropa.emb.gov.ph)

 SOCOTEC  
ISO 9001  
ISO 14001

24 March 2023



Department of Environment and Natural Resources  
 Environmental Management Bureau  
 MIMAROPA Region

**TO: PRINCIPAL/TEACHERS/STAFF  
 LGU/ HIGH SCHOOL (LAGNAS)  
 SABLAYAN, OCC. MINDORO**

Dear Sir/Ma'am:

We are pleased to invite you to attend the **Public Consultation** of the proposed **Amnay River Restoration and Desilting Project (ARRDP)** of **City Pacific Group, Inc. (CPGI)** to be located at **Barangay Claudio Salgado, Municipality of Sablayan, Occidental Mindoro**. The said Consultation is scheduled on **April 14, 2023 (Friday)** at **1:00 PM** (registration starts at 12:30 PM) and will be held at **Barangay Claudio Salgado/Barangay Pagasa Covered Court, Sablayan, Occidental Mindoro**.

The Public Consultation is being conducted in connection with the review of the EIS of the aforementioned project by the Environmental Management Bureau (EMB) of the Department of Environment and Natural Resources (DENR) MIMAROPA Region. The said activity aims to achieve efficient exchange of information and views between and among the project proponent, DENR-EMB, relevant agencies, LGUs and other stakeholders on the environmental impact of the proposed project currently applying for an Environmental Compliance Certificate (ECC).

All interested parties, organizations, and agencies are encouraged to provide inputs during the Public Consultation and public review periods and provide comments or may give their opinion(s) in a concise position paper to **City Pacific Group, Inc. (CPGI)** and **FORESTEREPLAN Environmental Consultancy Service** through email at [citypacificgroup@gmail.com](mailto:citypacificgroup@gmail.com) or [foresterplan.consultancies@gmail.com](mailto:foresterplan.consultancies@gmail.com) and, copy furnish EMB MIMAROPA Regional Office through email at [cia.embr4b@gmail.com](mailto:cia.embr4b@gmail.com) three (3) days before the Public Consultation schedule.


The project's EIS is downloadable at our website: [mimaropa.emb.gov.ph](http://mimaropa.emb.gov.ph) (kindly access the Notice of Public Consultation link found at the lower-left a portion of our website) while the hard copies will be available in this Office and the following Offices:

- **Environmental Management Bureau – MIMAROPA**  
 Regional Satellite Office: 6th Floor DENR by the Bay Bldg., 1515 Roxas Blvd., Ermita, Manila
- **Provincial Environmental Management Unit (PEMU)**  
 PENRO Compound, Brgy. Payompon, Mamburao, Occidental Mindoro


For more details, please contact the Clearance and Permitting Division of this Office at the telephone number (02) 8633 2587 and look for the project case handlers **Bianca Christianne I. Roldan** or **John Junico B. Udal**.

Thank you and we look forward to your participation.

**BONIFACIO Paulino Jr.**  
 03-30-2023


Sincerely yours,  
  
**JOE AMIL M. SALINO**  
 Regional Director

Digitally signed by Environmental Management Bureau- MIMAROPA Region  
 Date: 2023.03.24 15:37:01 +08'00'



R4B-2023-005332

PENRO Compound, Brgy. Suqui, Calapan City, Oriental Mindoro  
 Regional Satellite Office: 6<sup>th</sup> Floor DENR by the Bay Bldg., 1515 Roxas Blvd., Ermita, Manila  
 Office of the Regional Director: (02) 8536 9786; Finance and Administrative Division: (02) 8536 9786;  
 Environmental Management and Enforcement Division: (02) 8633 2587;  
 Clearance and Permitting Division: (02) 8633 2587; and  
 Records Management Unit: (02) 8633 8900  
 E-mail Address: [embmimaropa@denr.gov.ph](mailto:embmimaropa@denr.gov.ph)  
 Website: [www.mimaropa.emb.gov.ph](http://www.mimaropa.emb.gov.ph)



ISO 9001  
 ISO 14001



Department of Environment and Natural Resources  
Environmental Management Bureau  
MIMAROPA Region

24 March 2023

TO: COOPERATIVES / AGRICULTURAL  
Brgy. LAGNAS  
SABLAYAN, OCC. MINDORO

Dear Sir/Ma'am:

We are pleased to invite you to attend the **Public Consultation** of the proposed **Amnay River Restoration and Desilting Project (ARRDP)** of **City Pacific Group, Inc. (CPGI)** to be located at **Barangay Claudio Salgado, Municipality of Sablayan, Occidental Mindoro**. The said Consultation is scheduled on **April 14, 2023 (Friday)** at **1:00 PM** (registration starts at 12:30 PM) and will be held at **Barangay Claudio Salgado/Barangay Pagasa Covered Court, Sablayan, Occidental Mindoro**.

The Public Consultation is being conducted in connection with the review of the EIS of the aforementioned project by the Environmental Management Bureau (EMB) of the Department of Environment and Natural Resources (DENR) MIMAROPA Region. The said activity aims to achieve efficient exchange of information and views between and among the project proponent, DENR-EMB, relevant agencies, LGUs and other stakeholders on the environmental impact of the proposed project currently applying for an Environmental Compliance Certificate (ECC).

All interested parties, organizations, and agencies are encouraged to provide inputs during the Public Consultation and public review periods and provide comments or may give their opinion(s) in a concise position paper to **City Pacific Group, Inc. (CPGI)** and **FORESTEREPLAN Environmental Consultancy Service** through email at [citypacificgroup@gmail.com](mailto:citypacificgroup@gmail.com) or [foresterplan.consultancies@gmail.com](mailto:foresterplan.consultancies@gmail.com) and, copy furnish EMB MIMAROPA Regional Office through email at [cia.embr4b@gmail.com](mailto:cia.embr4b@gmail.com) three (3) days before the Public Consultation schedule.

The project's EIS is downloadable at our website: [mimaropa.emb.gov.ph](http://mimaropa.emb.gov.ph) (kindly access the Notice of Public Consultation link found at the lower-left a portion of our website) while the hard copies will be available in this Office and the following Offices:

- **Environmental Management Bureau – MIMAROPA**  
Regional Satellite Office: 6th Floor DENR by the Bay Bldg., 1515 Roxas Blvd., Ermita, Manila
- **Provincial Environmental Management Unit (PEMU)**  
PENRO Compound, Brgy. Payompon, Mamburao, Occidental Mindoro

For more details, please contact the Clearance and Permitting Division of this Office at the telephone number (02) 8633 2587 and look for the project case handlers **Bianca Christianne I. Roldan** or **John Junico B. Udal**.

Thank you and we look forward to your participation.

Sincerely yours,

JOE AMIL M. SALINO  
Regional Director



Digitally signed  
by Environmental  
Management  
Bureau  
MIMAROPA  
Region  
Date: 2023.03.24  
15:37:01 +08'00'

BONIFACIO JR. PAULINO Jr.  
03-30-2023



R4B-2023-005332

PENRO Compound, Brgy. Suqui, Calapan City, Oriental Mindoro  
Regional Satellite Office: 6th Floor DENR by the Bay Bldg., 1515 Roxas Blvd., Ermita, Manila  
Office of the Regional Director: (02) 8536 9786; Finance and Administrative Division: (02) 8536 9786;  
Environmental Management and Enforcement Division: (02) 8633 2587;  
Clearance and Permitting Division: (02) 8633 2587; and  
Records Management Unit: (02) 8633 8900  
E-mail Address: [embmimaropa@emb.gov.ph](mailto:embmimaropa@emb.gov.ph)  
Website: [www.mimaropa.emb.gov.ph](http://www.mimaropa.emb.gov.ph)



24 March 2023

**TO: FARMERS ASSOCIATION**  
**BRGY. LAGNAS**  
**SABLAYAN, OCC. MINDORO**

Dear Sir/Ma'am:

We are pleased to invite you to attend the **Public Consultation** of the proposed **Amnay River Restoration and Desilting Project (ARRDP)** of **City Pacific Group, Inc. (CPGI)** to be located at Barangay Claudio Salgado, Municipality of Sablayan, Occidental Mindoro. The said Consultation is scheduled on **April 14, 2023 (Friday)** at **1:00 PM** (registration starts at 12:30 PM) and will be held at **Barangay Claudio Salgado/Barangay Pagasa Covered Court, Sablayan, Occidental Mindoro**.

The Public Consultation is being conducted in connection with the review of the EIS of the aforementioned project by the Environmental Management Bureau (EMB) of the Department of Environment and Natural Resources (DENR) MIMAROPA Region. The said activity aims to achieve efficient exchange of information and views between and among the project proponent, DENR-EMB, relevant agencies, LGUs and other stakeholders on the environmental impact of the proposed project currently applying for an Environmental Compliance Certificate (ECC).


All interested parties, organizations, and agencies are encouraged to provide inputs during the Public Consultation and public review periods and provide comments or may give their opinion(s) in a concise position paper to **City Pacific Group, Inc. (CPGI)** and **FORESTERPLAN Environmental Consultancy Service** through email at [citypacificgroup@gmail.com](mailto:citypacificgroup@gmail.com) or [foresterplan.consultancies@gmail.com](mailto:foresterplan.consultancies@gmail.com) and, copy furnish EMB MIMAROPA Regional Office through email at [cia.embr4b@gmail.com](mailto:cia.embr4b@gmail.com) three (3) days before the Public Consultation schedule.

The project's EIS is downloadable at our website: [mimaropa.emb.gov.ph](http://mimaropa.emb.gov.ph) (kindly access the Notice of Public Consultation link found at the lower-left a portion of our website) while the hard copies will be available in this Office and the following Offices:


- **Environmental Management Bureau – MIMAROPA**  
Regional Satellite Office: 6th Floor DENR by the Bay Bldg., 1515 Roxas Blvd., Ermita, Manila
- **Provincial Environmental Management Unit (PEMU)**  
PENRO Compound, Brgy. Payompon, Mamburao, Occidental Mindoro

For more details, please contact the Clearance and Permitting Division of this Office at the telephone number **(02) 8633 2587** and look for the project case handlers **Bianca Christianne I. Roldan** or **John Junico B. Udal**.


Thank you and we look forward to your participation.

Sincerely yours,  
  
**JOE AMIL M. SALINO**  
 Regional Director

**BONIFACIO JR. PAULINO JR.**  
**03-30-2023**

  
 R4B-2023-005332

PENRO Compound, Brgy. Suqui, Calapan City, Oriental Mindoro  
 Regional Satellite Office: 6th Floor DENR by the Bay Bldg., 1515 Roxas Blvd., Ermita, Manila  
 Office of the Regional Director: (02) 8536 9786; Finance and Administrative Division: (02) 8536 9786;  
 Environmental Management and Enforcement Division: (02) 8633 2587;  
 Clearance and Permitting Division: (02) 8633 2587; and  
 Records Management Unit: (02) 8633 8900  
 E-mail Address: [emh@mimaropa.gov.ph](mailto:emh@mimaropa.gov.ph)  
 Website: [www.mimaropa.emb.gov.ph](http://www.mimaropa.emb.gov.ph)

  
 SOCOTEC  
 ISO 9001  
 ISO 14001



Department of Environment and Natural Resources  
Environmental Management Bureau  
MIMAROPA Region

24 March 2023

TO: YOUTH ORGANIZATION  
BOGY LAGINAS  
SABLAYAN, OCC. MINDORO

Dear Sir/Ma'am:

We are pleased to invite you to attend the **Public Consultation** of the proposed **Amnay River Restoration and Desilting Project (ARRDP)** of **City Pacific Group, Inc. (CPGI)** to be located at Barangay Claudio Salgado, Municipality of Sablayan, Occidental Mindoro. The said Consultation is scheduled on **April 14, 2023 (Friday)** at **1:00 PM** (registration starts at 12:30 PM) and will be held at **Barangay Claudio Salgado/Barangay Pagasa Covered Court, Sablayan, Occidental Mindoro**.

The Public Consultation is being conducted in connection with the review of the EIS of the aforementioned project by the Environmental Management Bureau (EMB) of the Department of Environment and Natural Resources (DENR) MIMAROPA Region. The said activity aims to achieve efficient exchange of information and views between and among the project proponent, DENR-EMB, relevant agencies, LGUs and other stakeholders on the environmental impact of the proposed project currently applying for an Environmental Compliance Certificate (ECC).

All interested parties, organizations, and agencies are encouraged to provide inputs during the Public Consultation and public review periods and provide comments or may give their opinion(s) in a concise position paper to **City Pacific Group, Inc. (CPGI)** and **FORESTEREPLAN Environmental Consultancy Service** through email at [citypacificgroup@gmail.com](mailto:citypacificgroup@gmail.com) or [foresterplan.consultancies@gmail.com](mailto:foresterplan.consultancies@gmail.com) and, copy furnish EMB MIMAROPA Regional Office through email at [eia.embr4b@gmail.com](mailto:eia.embr4b@gmail.com) three (3) days before the Public Consultation schedule.

The project's EIS is downloadable at our website: [mimaropa.emb.gov.ph](http://mimaropa.emb.gov.ph) (kindly access the Notice of Public Consultation link found at the lower-left a portion of our website) while the hard copies will be available in this Office and the following Offices:

- **Environmental Management Bureau – MIMAROPA**  
Regional Satellite Office: 6th Floor DENR by the Bay Bldg., 1515 Roxas Blvd., Ermita, Manila
- **Provincial Environmental Management Unit (PEMU)**  
PENRO Compound, Brgy. Payompon, Mamburao, Occidental Mindoro

For more details, please contact the Clearance and Permitting Division of this Office at the telephone number (02) 8633 2587 and look for the project case handlers **Bianca Christianne I. Roldan** or **John Junico B. Udal**.

Thank you and we look forward to your participation.

Sincerely yours,

JOE AMIL M. SALINO  
Regional Director



Digitally signed  
by Environmental  
Management  
Bureau-  
MIMAROPA  
Region  
Date: 2023.03.24  
15:37:01 +08'00'


BONIFACIO JR. PAULINO Jr.  
03-30-2023



R4B-2023-005332

PENRO Compound, Brgy. Suqui, Calapan City, Oriental Mindoro  
Regional Satellite Office: 6th Floor DENR by the Bay Bldg., 1515 Roxas Blvd., Ermita, Manila  
Office of the Regional Director: (02) 8536 9786; Finance and Administrative Division: (02) 8536 9786;  
Environmental Management and Enforcement Division: (02) 8633 2587;  
Clearance and Permitting Division: (02) 8633 2587; and  
Records Management Unit: (02) 8633 8900  
E-mail Address: [embmimaropa@emb.gov.ph](mailto:embmimaropa@emb.gov.ph)  
Website: [www.mimaropa.emb.gov.ph](http://www.mimaropa.emb.gov.ph)



 Department of Environment and Natural Resources  
Environmental Management Bureau  
MIMAROPA Region

24 March 2023

TO: FISHERFOLKS/FARMERS ASSOC.  
BRGY. LAGUNAS  
SABLAYAN, OCC. MIMDORO

Dear Sir/Ma'am:

We are pleased to invite you to attend the **Public Consultation** of the proposed **Amnay River Restoration and Desilting Project (ARRDP)** of **City Pacific Group, Inc. (CPGI)** to be located at **Barangay Claudio Salgado, Municipality of Sablayan, Occidental Mindoro**. The said Consultation is scheduled on **April 14, 2023 (Friday)** at **1:00 PM** (registration starts at 12:30 PM) and will be held at **Barangay Claudio Salgado/Barangay Pagasa Covered Court, Sablayan, Occidental Mindoro**.

The Public Consultation is being conducted in connection with the review of the EIS of the aforementioned project by the Environmental Management Bureau (EMB) of the Department of Environment and Natural Resources (DENR) MIMAROPA Region. The said activity aims to achieve efficient exchange of information and views between and among the project proponent, DENR-EMB, relevant agencies, LGUs and other stakeholders on the environmental impact of the proposed project currently applying for an Environmental Compliance Certificate (ECC).


All interested parties, organizations, and agencies are encouraged to provide inputs during the Public Consultation and public review periods and provide comments or may give their opinion(s) in a concise position paper to **City Pacific Group, Inc. (CPGI)** and **FORESTEREPLAN Environmental Consultancy Service** through email at [citypacificgroup@gmail.com](mailto:citypacificgroup@gmail.com) or [foresterplan.consultancies@gmail.com](mailto:foresterplan.consultancies@gmail.com) and, copy furnish EMB MIMAROPA Regional Office through email at [cia.embr4b@gmail.com](mailto:cia.embr4b@gmail.com) three (3) days before the Public Consultation schedule.


The project's EIS is downloadable at our website: [mimaropa.emb.gov.ph](http://mimaropa.emb.gov.ph) (kindly access the Notice of Public Consultation link found at the lower-left a portion of our website) while the hard copies will be available in this Office and the following Offices:

- **Environmental Management Bureau – MIMAROPA**  
Regional Satellite Office: 6th Floor DENR by the Bay Bldg., 1515 Roxas Blvd., Ermita, Manila
- **Provincial Environmental Management Unit (PEMU)**  
PENRO Compound, Brgy. Payompon, Mamburao, Occidental Mindoro


For more details, please contact the Clearance and Permitting Division of this Office at the telephone number (02) 8633 2587 and look for the project case handlers **Bianca Christianne I. Roldan** or **John Junico B. Udal**.

Thank you and we look forward to your participation.


Sincerely yours,  
  
**JOE AMIL M. SALINO**  
Regional Director


 Digitally signed by Environmental Management Bureau - MIMAROPA Region  
Date: 2023.03.24 15:37:01 +08'00'

**BONIFACIO JR PAULINO Jr.**  
03-30-2023

 R4B-2023-005332

PENRO Compound, Brgy. Suqui, Calapan City, Oriental Mindoro  
Regional Satellite Office: 6th Floor DENR by the Bay Bldg., 1515 Roxas Blvd., Ermita, Manila  
Office of the Regional Director: (02) 8536 9786; Finance and Administrative Division: (02) 8536 9786;  
Environmental Management and Enforcement Division: (02) 8633 2587;  
Clearance and Permitting Division: (02) 8633 2587; and  
Records Management Unit: (02) 8633 8900  
E-mail Address: [embmimaropa@emb.gov.ph](mailto:embmimaropa@emb.gov.ph)  
Website: [www.mimaropa.emb.gov.ph](http://www.mimaropa.emb.gov.ph)

 SOCOTEC  
ISO 9001  
ISO 14001



Department of Environment and Natural Resources  
 Environmental Management Bureau  
 MIMAROPA Region

24 March 2023

**TO: BARANGAY HEALTH OFFICE**  
**BRGY. LAGINAS**  
**SABLAYAN, OCC. MINDORO**

Dear Sir/Ma'am:

We are pleased to invite you to attend the **Public Consultation** of the proposed **Amnay River Restoration and Desilting Project (ARRDP)** of **City Pacific Group, Inc. (CPGI)** to be located at Barangay Claudio Salgado, Municipality of Sablayan, Occidental Mindoro. The said Consultation is scheduled on **April 14, 2023 (Friday)** at **1:00 PM** (registration starts at 12:30 PM) and will be held at **Barangay Claudio Salgado/Barangay Pagasa Covered Court, Sablayan, Occidental Mindoro**.

The Public Consultation is being conducted in connection with the review of the EIS of the aforementioned project by the Environmental Management Bureau (EMB) of the Department of Environment and Natural Resources (DENR) MIMAROPA Region. The said activity aims to achieve efficient exchange of information and views between and among the project proponent, DENR-EMB, relevant agencies, LGUs and other stakeholders on the environmental impact of the proposed project currently applying for an Environmental Compliance Certificate (ECC).


All interested parties, organizations, and agencies are encouraged to provide inputs during the Public Consultation and public review periods and provide comments or may give their opinion(s) in a concise position paper to **City Pacific Group, Inc. (CPGI)** and **FORESTEREPLAN Environmental Consultancy Service** through email at [citypacificgroup@gmail.com](mailto:citypacificgroup@gmail.com) or [foresterreplan.consultancies@gmail.com](mailto:foresterreplan.consultancies@gmail.com) and, copy furnish EMB MIMAROPA Regional Office through email at [eia.embr4b@gmail.com](mailto:eia.embr4b@gmail.com) three (3) days before the Public Consultation schedule.


The project's EIS is downloadable at our website: [mimaropa.emb.gov.ph](http://mimaropa.emb.gov.ph) (kindly access the Notice of Public Consultation link found at the lower-left a portion of our website) while the hard copies will be available in this Office and the following Offices:

- **Environmental Management Bureau – MIMAROPA**  
 Regional Satellite Office: 6th Floor DENR by the Bay Bldg., 1515 Roxas Blvd., Ermita, Manila
- **Provincial Environmental Management Unit (PEMU)**  
 PENRO Compound, Brgy. Payompon, Mamburao, Occidental Mindoro


For more details, please contact the Clearance and Permitting Division of this Office at the telephone number **(02) 8633 2587** and look for the project case handlers **Bianca Christianne I. Roldan** or **John Junico B. Udal**.

Thank you and we look forward to your participation.

Sincerely yours,  
  
**JOE AMIL M. SALINO**  
 Regional Director


Digitally signed by Environmental Management Bureau - MIMAROPA Region  
 Date: 2023.03.24 15:37:01 +08'00'


**PONFACIO Paulino Jr.**  
**03-30-2023**




R4B-2023-005332

PENRO Compound, Brgy. Suqui, Calapan City, Oriental Mindoro  
 Regional Satellite Office: 6th Floor DENR by the Bay Bldg., 1515 Roxas Blvd., Ermita, Manila  
 Office of the Regional Director: (02) 8536 9786; Finance and Administrative Division: (02) 8536 9786;  
 Environmental Management and Enforcement Division: (02) 8633 2587;  
 Clearance and Permitting Division: (02) 8633 2587; and  
 Records Management Unit: (02) 8633 8900  
 E-mail Address: [emb@mimaropa.demr.gov.ph](mailto:emb@mimaropa.demr.gov.ph)  
 Website: [www.mimaropa.emb.gov.ph](http://www.mimaropa.emb.gov.ph)



ISO 9001  
 ISO 14001



Department of Environment and Natural Resources  
 Environmental Management Bureau  
 MIMAROPA Region

24 March 2023

**TO: MS. REGGIE UNSON**  
**IAC SECRETARIAL**  
**SABLAYAN, OCC. MINDORO**

Dear Sir/Ma'am:

We are pleased to invite you to attend the **Public Consultation** of the proposed **Amnay River Restoration and Desilting Project (ARRDP)** of **City Pacific Group, Inc. (CPGI)** to be located at **Barangay Claudio Salgado, Municipality of Sablayan, Occidental Mindoro**. The said Consultation is scheduled on **April 14, 2023 (Friday)** at **1:00 PM** (registration starts at 12:30 PM) and will be held at **Barangay Claudio Salgado/Barangay Pagasa Covered Court, Sablayan, Occidental Mindoro**.

The Public Consultation is being conducted in connection with the review of the EIS of the aforementioned project by the Environmental Management Bureau (EMB) of the Department of Environment and Natural Resources (DENR) MIMAROPA Region. The said activity aims to achieve efficient exchange of information and views between and among the project proponent, DENR-EMB, relevant agencies, LGUs and other stakeholders on the environmental impact of the proposed project currently applying for an Environmental Compliance Certificate (ECC).

All interested parties, organizations, and agencies are encouraged to provide inputs during the Public Consultation and public review periods and provide comments or may give their opinion(s) in a concise position paper to **City Pacific Group, Inc. (CPGI)** and **FORESTEREPLAN Environmental Consultancy Service** through email at [citypacificgroup@gmail.com](mailto:citypacificgroup@gmail.com) or [forestereplan.consultancies@gmail.com](mailto:forestereplan.consultancies@gmail.com) and, copy furnish EMB MIMAROPA Regional Office through email at [cia.embr4b@gmail.com](mailto:cia.embr4b@gmail.com) three (3) days before the Public Consultation schedule.

The project's EIS is downloadable at our website: [mimaropa.emb.gov.ph](http://mimaropa.emb.gov.ph) (kindly access the Notice of Public Consultation link found at the lower-left a portion of our website) while the hard copies will be available in this Office and the following Offices:

- **Environmental Management Bureau – MIMAROPA**  
 Regional Satellite Office: 6th Floor DENR by the Bay Bldg., 1515 Roxas Blvd., Ermita, Manila
- **Provincial Environmental Management Unit (PEMU)**  
 PENRO Compound, Brgy. Payompon, Mamburao, Occidental Mindoro

For more details, please contact the Clearance and Permitting Division of this Office at the telephone number (02) 8633 2587 and look for the project case handlers **Bianca Christianne I. Roldan** or **John Junico B. Udal**.

Thank you and we look forward to your participation.

**PROVINCE OF OCCIDENTAL MINDORO OFFICE**


**RECEIVED**

DATE: 3/30/23

TIME: 1:11


BY: JOHN

Sincerely yours,




**JOE AMIL M. SALINO**  
 Regional Director

Digitally signed  
 by Environmental  
 Management  
 Bureau  
 MIMAROPA  
 Region  
 Date: 2023.03.24  
 15:37:01 +08'00'




R4B-2023-005332

PENRO Compound, Brgy. Supui, Calapan City, Oriental Mindoro  
 Regional Satellite Office: 6<sup>th</sup> Floor DENR by the Bay Bldg., 1515 Roxas Blvd., Ermita, Manila  
 Office of the Regional Director: (02) 8536 9786; Finance and Administrative Division: (02) 8536 9786;  
 Environmental Management and Enforcement Division: (02) 8633 2587;  
 Clearance and Permitting Division: (02) 8633 2587; and  
 Records Management Unit: (02) 8633 8900  
 E-mail Address: [embmimaropa@emb.gov.ph](mailto:embmimaropa@emb.gov.ph)  
 Website: [www.mimaropa.emb.gov.ph](http://www.mimaropa.emb.gov.ph)



ISO 9001  
 ISO 14001

 Department of Environment and Natural Resources  
Environmental Management Bureau  
MIMAROPA Region

24 March 2023

**TO: SECRETARIAT/ MFRC  
PROVINCIAL GOVERNMENT OFFICE**

Dear Sir/Ma'am:

We are pleased to invite you to attend the **Public Consultation** of the proposed **Amnay River Restoration and Desilting Project (ARRDP)** of **City Pacific Group, Inc. (CPGI)** to be located at Barangay Claudio Salgado, Municipality of Sablayan, Occidental Mindoro. The said Consultation is scheduled on **April 14, 2023 (Friday)** at **1:00 PM** (registration starts at 12:30 PM) and will be held at **Barangay Claudio Salgado/Barangay Pagasa Covered Court, Sablayan, Occidental Mindoro**.

The Public Consultation is being conducted in connection with the review of the EIS of the aforementioned project by the Environmental Management Bureau (EMB) of the Department of Environment and Natural Resources (DENR) MIMAROPA Region. The said activity aims to achieve efficient exchange of information and views between and among the project proponent, DENR-EMB, relevant agencies, LGUs and other stakeholders on the environmental impact of the proposed project currently applying for an Environmental Compliance Certificate (ECC).


All interested parties, organizations, and agencies are encouraged to provide inputs during the Public Consultation and public review periods and provide comments or may give their opinion(s) in a concise position paper to **City Pacific Group, Inc. (CPGI)** and **FORESTEREPLAN Environmental Consultancy Service** through email at [citypacificgroup@gmail.com](mailto:citypacificgroup@gmail.com) or [forestereplan.consultancies@gmail.com](mailto:forestereplan.consultancies@gmail.com) and, copy furnish EMB MIMAROPA Regional Office through email at [eia.embr4b@gmail.com](mailto:eia.embr4b@gmail.com) three (3) days before the Public Consultation schedule.


The project's EIS is downloadable at our website: [mimaropa.emb.gov.ph](http://mimaropa.emb.gov.ph) (kindly access the Notice of Public Consultation link found at the lower-left a portion of our website) while the hard copies will be available in this Office and the following Offices:

- **Environmental Management Bureau – MIMAROPA**  
Regional Satellite Office: 6th Floor DENR by the Bay Bldg., 1515 Roxas Blvd., Ermita, Manila
- **Provincial Environmental Management Unit (PEMU)**  
PENRO Compound, Brgy. Payompon, Mamburao, Occidental Mindoro


For more details, please contact the Clearance and Permitting Division of this Office at the telephone number (02) 8633 2587 and look for the project case handlers **Bianca Christianne I. Roldan** or **John Junico B. Udal**.

Thank you and we look forward to your participation.


Sincerely yours,  
  
**JOE AMIL M. SALINO**  
Regional Director


 Digitally signed  
by Environmental  
Management  
Bureau  
MIMAROPA  
Region  
Date: 2023.03.24  
15:37:01 +08'00'

**Provincial Governor's Office  
RECEIVED**  
DATE: 3/30/23  
TIME: 1:11  
BY: JOAH

 R4B-2023-005332

PENRO Compound, Brgy. Suqui, Calapan City, Oriental Mindoro  
Regional Satellite Office: 6th Floor DENR by the Bay Bldg., 1515 Roxas Blvd., Ermita, Manila  
Office of the Regional Director: (02) 8536 9786; Finance and Administrative Division: (02) 8536 9786;  
Environmental Management and Enforcement Division: (02) 8633 2587;  
Clearance and Permitting Division: (02) 8633 2587; and  
Records Management Unit: (02) 8633 8900  
E-mail Address: [embmimaropa@emb.gov.ph](mailto:embmimaropa@emb.gov.ph)  
Website: [www.mimaropa.emb.gov.ph](http://www.mimaropa.emb.gov.ph)

 SOCOTEC  
ISO 9001  
ISO 14001

 Department of Environment and Natural Resources  
Environmental Management Bureau  
MIMAROPA Region

24 March 2023

**HON. EDUARDO B. GADIANO**  
Governor  
Province of Occidental Mindoro  
Provincial Capitol, Capitol West Road, Mamburao, 5106, Occidental Mindoro

Dear Governor Gadiano:

We are pleased to invite you to attend the **Public Consultation** of the proposed **Amnay River Restoration and Desilting Project (ARRDP)** of **City Pacific Group, Inc. (CPGI)** to be located at Barangay Claudio Salgado, Municipality of Sablayan, Occidental Mindoro. The said Consultation is scheduled on **April 14, 2023 (Friday)** at **1:00 PM** (registration starts at 12:30 PM) and will be held at **Barangay Claudio Salgado/Barangay Pagasa Covered Court, Sablayan, Occidental Mindoro**.

The Public Consultation is being conducted in connection with the review of the EIS of the aforementioned project by the Environmental Management Bureau (EMB) of the Department of Environment and Natural Resources (DENR) MIMAROPA Region. The said activity aims to achieve efficient exchange of information and views between and among the project proponent, DENR-EMB, relevant agencies, LGUs and other stakeholders on the environmental impact of the proposed project currently applying for an Environmental Compliance Certificate (ECC).

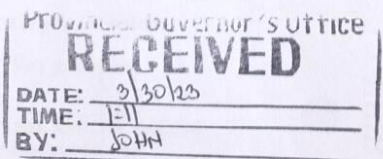
All interested parties, organizations, and agencies are encouraged to provide inputs during the Public Consultation and public review periods and provide comments or may give their opinion(s) in a concise position paper to **City Pacific Group, Inc. (CPGI)** and **FORESTEREPLAN Environmental Consultancy Service** through email at [citypacificgroup@gmail.com](mailto:citypacificgroup@gmail.com) or [forestereplan.consultancies@gmail.com](mailto:forestereplan.consultancies@gmail.com) and, copy furnish EMB MIMAROPA Regional Office through email at [cia.embr4b@gmail.com](mailto:cia.embr4b@gmail.com) three (3) days before the Public Consultation schedule.


The project's EIS is downloadable at our website: [mimaropa.emb.gov.ph](http://mimaropa.emb.gov.ph) (kindly access the Notice of Public Consultation link found at the lower-left a portion of our website) while the hard copies will be available in this Office and the following Offices:


- **Environmental Management Bureau – MIMAROPA**  
Regional Satellite Office: 6th Floor DENR by the Bay Bldg., 1515 Roxas Blvd., Ermita, Manila
- **Provincial Environmental Management Unit (PEMU)**  
PENRO Compound, Brgy. Payompon, Mamburao, Occidental Mindoro


For more details, please contact the Clearance and Permitting Division of this Office at the telephone number (02) 8633 2587 and look for the project case handlers **Bianca Christianne I. Roldan** or **John Junico B. Udal**.

Thank you and we look forward to your participation.


  
DATE: 3/30/23  
TIME: 11  
BY: JOHN


Sincerely yours,  
  
**JOE AMIL M. SALINO**  
Regional Director

 Digitally signed by  
Environmental  
Management  
Bureau  
MIMAROPA  
Region  
Date: 2023.03.24  
15:56:33 +0800

 R4B-2023-005332

PENRO Compound, Brgy. Suqui, Calapan City, Oriental Mindoro  
Regional Satellite Office: 6th Floor DENR by the Bay Bldg., 1515 Roxas Blvd., Ermita, Manila  
Office of the Regional Director: (02) 8536 9786; Finance and Administrative Division: (02) 8536 9786;  
Environmental Management and Enforcement Division: (02) 8633 2587;  
Clearance and Permitting Division: (02) 8633 2587; and  
Records Management Unit: (02) 8633 8900  
E-mail Address: [embmimaropa@emb.gov.ph](mailto:embmimaropa@emb.gov.ph)  
Website: [www.mimaropa.emb.gov.ph](http://www.mimaropa.emb.gov.ph)

 SOCOTEC  
ISO 9001  
ISO 14001

 Department of Environment and Natural Resources  
Environmental Management Bureau  
MIMAROPA Region

24 March 2023

TO: AGRICULTURAL OFFICE (MAD)  
SABLAYAN, OCC. MINDORO

Dear Sir/Ma'am:

We are pleased to invite you to attend the **Public Consultation** of the proposed **Amnay River Restoration and Desilting Project (ARRDP)** of **City Pacific Group, Inc. (CPGI)** to be located at Barangay Claudio Salgado, Municipality of Sablayan, Occidental Mindoro. The said Consultation is scheduled on **April 14, 2023 (Friday)** at **1:00 PM** (registration starts at 12:30 PM) and will be held at **Barangay Claudio Salgado/Barangay Pagasa Covered Court, Sablayan, Occidental Mindoro**.

The Public Consultation is being conducted in connection with the review of the EIS of the aforementioned project by the Environmental Management Bureau (EMB) of the Department of Environment and Natural Resources (DENR) MIMAROPA Region. The said activity aims to achieve efficient exchange of information and views between and among the project proponent, DENR-EMB, relevant agencies, LGUs and other stakeholders on the environmental impact of the proposed project currently applying for an Environmental Compliance Certificate (ECC).


All interested parties, organizations, and agencies are encouraged to provide inputs during the Public Consultation and public review periods and provide comments or may give their opinion(s) in a concise position paper to **City Pacific Group, Inc. (CPGI)** and **FORESTEREPLAN Environmental Consultancy Service** through email at [citypacifigroup@gmail.com](mailto:citypacifigroup@gmail.com) or [foresterplan.consultancies@gmail.com](mailto:foresterplan.consultancies@gmail.com) and, copy furnish EMB MIMAROPA Regional Office through email at [eia.embr4b@gmail.com](mailto:eia.embr4b@gmail.com) three (3) days before the Public Consultation schedule.


The project's EIS is downloadable at our website: [mimaropa.emb.gov.ph](http://mimaropa.emb.gov.ph) (kindly access the Notice of Public Consultation link found at the lower-left a portion of our website) while the hard copies will be available in this Office and the following Offices:

- **Environmental Management Bureau – MIMAROPA**  
Regional Satellite Office: 6th Floor DENR by the Bay Bldg., 1515 Roxas Blvd., Ermita, Manila
- **Provincial Environmental Management Unit (PEMU)**  
PENRO Compound, Brgy. Payompon, Mamburao, Occidental Mindoro


For more details, please contact the Clearance and Permitting Division of this Office at the telephone number **(02) 8633 2587** and look for the project case handlers **Bianca Christianne I. Roldan** or **John Junico B. Udal**.

Thank you and we look forward to your participation.


Sincerely yours,  
  
**JOE AMIL M. SALINO**  
Regional Director

 Digitally signed by Environmental Management Bureau - MIMAROPA Region  
Date: 2023.03.24 15:37:01 +08'00'

*Received Mrs. M 3/31/23*

 R4B-2023-00532

PENRO Compound, Brgy. Suqui, Calapan City, Oriental Mindoro  
Regional Satellite Office: 6<sup>th</sup> Floor DENR by the Bay Bldg., 1515 Roxas Blvd., Ermita, Manila  
Office of the Regional Director: (02) 8536 9786; Finance and Administrative Division: (02) 8536 9786;  
Environmental Management and Enforcement Division: (02) 8633 2587;  
Clearance and Permitting Division: (02) 8633 2587; and  
Records Management Unit: (02) 8633 8900  
E-mail Address: [embmimaropa@emb.gov.ph](mailto:embmimaropa@emb.gov.ph)  
Website: [www.mimaropa.emb.gov.ph](http://www.mimaropa.emb.gov.ph)

 SOCOTEC  
ISO 9001  
ISO 14001



Department of Environment and Natural Resources  
Environmental Management Bureau  
MIMAROPA Region

24 March 2023

TO: MUNICIPAL HEALTH OFFICER  
SABLAYAN, OCC. MINDORO

Dear Sir/Ma'am:

We are pleased to invite you to attend the **Public Consultation** of the proposed **Amnay River Restoration and Desilting Project (ARRDP)** of **City Pacific Group, Inc. (CPGI)** to be located at Barangay Claudio Salgado, Municipality of Sablayan, Occidental Mindoro. The said Consultation is scheduled on **April 14, 2023 (Friday)** at **1:00 PM** (registration starts at 12:30 PM) and will be held at **Barangay Claudio Salgado/Barangay Pagasa Covered Court, Sablayan, Occidental Mindoro**.

The Public Consultation is being conducted in connection with the review of the EIS of the aforementioned project by the Environmental Management Bureau (EMB) of the Department of Environment and Natural Resources (DENR) MIMAROPA Region. The said activity aims to achieve efficient exchange of information and views between and among the project proponent, DENR-EMB, relevant agencies, LGUs and other stakeholders on the environmental impact of the proposed project currently applying for an Environmental Compliance Certificate (ECC).

All interested parties, organizations, and agencies are encouraged to provide inputs during the Public Consultation and public review periods and provide comments or may give their opinion(s) in a concise position paper to **City Pacific Group, Inc. (CPGI)** and **FORESTEREPLAN Environmental Consultancy Service** through email at [citypacificgroup@gmail.com](mailto:citypacificgroup@gmail.com) or [foresterplan.consultancies@gmail.com](mailto:foresterplan.consultancies@gmail.com) and, copy furnish EMB MIMAROPA Regional Office through email at [eia.embr4b@gmail.com](mailto:eia.embr4b@gmail.com) three (3) days before the Public Consultation schedule.

The project's EIS is downloadable at our website: [mimaropa.emb.gov.ph](http://mimaropa.emb.gov.ph) (kindly access the Notice of Public Consultation link found at the lower-left a portion of our website) while the hard copies will be available in this Office and the following Offices:

- **Environmental Management Bureau – MIMAROPA**  
Regional Satellite Office: 6th Floor DENR by the Bay Bldg., 1515 Roxas Blvd., Ermita, Manila
- **Provincial Environmental Management Unit (PEMU)**  
PENRO Compound, Brgy. Payompon, Mamburao, Occidental Mindoro

For more details, please contact the Clearance and Permitting Division of this Office at the telephone number **(02) 8633 2587** and look for the project case handlers **Bianca Christianne I. Roldan** or **John Junico B. Udal**.

Thank you and we look forward to your participation.

Sincerely yours,

**JOE AMIL M. SALINO**  
Regional Director



Digitally signed  
by Environmental  
Management  
Bureau –  
MIMAROPA  
Region  
Date: 2023.03.24  
15:37:01 +08'00'


MHO  
Justine  
03-31-23



R4B-2023-005332

PENRO Compound, Brgy. Suqui, Calapan City, Oriental Mindoro  
Regional Satellite Office: 6th Floor DENR by the Bay Bldg., 1515 Roxas Blvd., Ermita, Manila  
Office of the Regional Director: (02) 8536 9786; Finance and Administrative Division: (02) 8536 9786;  
Environmental Management and Enforcement Division: (02) 8633 2587;  
Clearance and Permitting Division: (02) 8633 2587; and  
Records Management Unit: (02) 8633 8900  
E-mail Address: [embmimaropa@emb.gov.ph](mailto:embmimaropa@emb.gov.ph)  
Website: [www.mimaropa.emb.gov.ph](http://www.mimaropa.emb.gov.ph)



 Department of Environment and Natural Resources  
Environmental Management Bureau  
MIMAROPA Region

**RECEIVED**  
DATE: 3/24/2023 4:33 PM

24 March 2023

**TO: SPIRITUAL / CULTURAL  
SABLAYAN, OCC. MINDORO**

Dear Sir/Ma'am:

We are pleased to invite you to attend the **Public Consultation** of the proposed **Amnay River Restoration and Desilting Project (ARRDP)** of **City Pacific Group, Inc. (CPGI)** to be located at Barangay Claudio Salgado, Municipality of Sablayan, Occidental Mindoro. The said Consultation is scheduled on **April 14, 2023 (Friday)** at **1:00 PM** (registration starts at 12:30 PM) and will be held at **Barangay Claudio Salgado/Barangay Pagasa Covered Court, Sablayan, Occidental Mindoro**.

The Public Consultation is being conducted in connection with the review of the EIS of the aforementioned project by the Environmental Management Bureau (EMB) of the Department of Environment and Natural Resources (DENR) MIMAROPA Region. The said activity aims to achieve efficient exchange of information and views between and among the project proponent, DENR-EMB, relevant agencies, LGUs and other stakeholders on the environmental impact of the proposed project currently applying for an Environmental Compliance Certificate (ECC).


All interested parties, organizations, and agencies are encouraged to provide inputs during the Public Consultation and public review periods and provide comments or may give their opinion(s) in a concise position paper to **City Pacific Group, Inc. (CPGI)** and **FORESTEREPLAN Environmental Consultancy Service** through email at [citypacificgroup@gmail.com](mailto:citypacificgroup@gmail.com) or [foresterplan.consultancies@gmail.com](mailto:foresterplan.consultancies@gmail.com) and, copy furnish EMB MIMAROPA Regional Office through email at [eia.embr4b@gmail.com](mailto:eia.embr4b@gmail.com) three (3) days before the Public Consultation schedule.


The project's EIS is downloadable at our website: [mimaropa.emb.gov.ph](http://mimaropa.emb.gov.ph) (kindly access the Notice of Public Consultation link found at the lower-left a portion of our website) while the hard copies will be available in this Office and the following Offices:


- **Environmental Management Bureau – MIMAROPA**  
Regional Satellite Office: 6th Floor DENR by the Bay Bldg., 1515 Roxas Blvd., Ermita, Manila
- **Provincial Environmental Management Unit (PEMU)**  
PENRO Compound, Brgy. Payompon, Mamburao, Occidental Mindoro

For more details, please contact the Clearance and Permitting Division of this Office at the telephone number **(02) 8633 2587** and look for the project case handlers **Bianca Christianne I. Roldan or John Junico B. Udal**.


Thank you and we look forward to your participation.


Sincerely yours,  
  
**JOE AMIL M. SALINO**  
Regional Director

 Digitally signed  
by Environmental  
Management  
Bureau-  
MIMAROPA  
Region  
Date: 2023.03.24  
15:37:01 +08'00'

 R4B-2023-005332

PENRO Compound, Brgy. Suqui, Calapan City, Oriental Mindoro  
Regional Satellite Office: 6th Floor DENR by the Bay Bldg., 1515 Roxas Blvd., Ermita, Manila  
Office of the Regional Director: (02) 8536 9786; Finance and Administrative Division: (02) 8536 9786;  
Environmental Management and Enforcement Division: (02) 8633 2587;  
Clearance and Permitting Division: (02) 8633 2587; and  
Records Management Unit: (02) 8633 8900  
E-mail Address: [embmimaropa@emb.gov.ph](mailto:embmimaropa@emb.gov.ph)  
Website: [www.mimaropa.emb.gov.ph](http://www.mimaropa.emb.gov.ph)

 SOCOTEC  
ISO 9001  
ISO 14001

 Department of Environment and Natural Resources  
Environmental Management Bureau  
MIMAROPA Region

24 March 2023

**TO: SENIOR CITIZENS  
SABLAYAN, OCC. MINDORO**

Dear Sir/Ma'am:

We are pleased to invite you to attend the **Public Consultation** of the proposed **Amnay River Restoration and Desilting Project (ARRDP)** of **City Pacific Group, Inc. (CPGI)** to be located at Barangay Claudio Salgado, Municipality of Sablayan, Occidental Mindoro. The said Consultation is scheduled on **April 14, 2023 (Friday)** at **1:00 PM** (registration starts at 12:30 PM) and will be held at **Barangay Claudio Salgado/Barangay Pagasa Covered Court, Sablayan, Occidental Mindoro**.

The Public Consultation is being conducted in connection with the review of the EIS of the aforementioned project by the Environmental Management Bureau (EMB) of the Department of Environment and Natural Resources (DENR) MIMAROPA Region. The said activity aims to achieve efficient exchange of information and views between and among the project proponent, DENR-EMB, relevant agencies, LGUs and other stakeholders on the environmental impact of the proposed project currently applying for an Environmental Compliance Certificate (ECC).


All interested parties, organizations, and agencies are encouraged to provide inputs during the Public Consultation and public review periods and provide comments or may give their opinion(s) in a concise position paper to **City Pacific Group, Inc. (CPGI)** and **FORESTEREPLAN Environmental Consultancy Service** through email at [citypacificgroup@gmail.com](mailto:citypacificgroup@gmail.com) or [foresterplan.consultancies@gmail.com](mailto:foresterplan.consultancies@gmail.com) and, copy furnish EMB MIMAROPA Regional Office through email at [eia.embr4b@gmail.com](mailto:eia.embr4b@gmail.com) three (3) days before the Public Consultation schedule.


The project's EIS is downloadable at our website: [mimaropa.emb.gov.ph](http://mimaropa.emb.gov.ph) (kindly access the Notice of Public Consultation link found at the lower-left a portion of our website) while the hard copies will be available in this Office and the following Offices:

- **Environmental Management Bureau – MIMAROPA**  
Regional Satellite Office: 6th Floor DENR by the Bay Bldg., 1515 Roxas Blvd., Ermita, Manila
- **Provincial Environmental Management Unit (PEMU)**  
PENRO Compound, Brgy. Payompon, Mamburao, Occidental Mindoro


For more details, please contact the Clearance and Permitting Division of this Office at the telephone number **(02) 8633 2587** and look for the project case handlers **Bianca Christianne I. Roldan** or **John Junico B. Udal**.

Thank you and we look forward to your participation.


Sincerely yours,  
  
**JOE AMIL M. SALINO**  
Regional Director

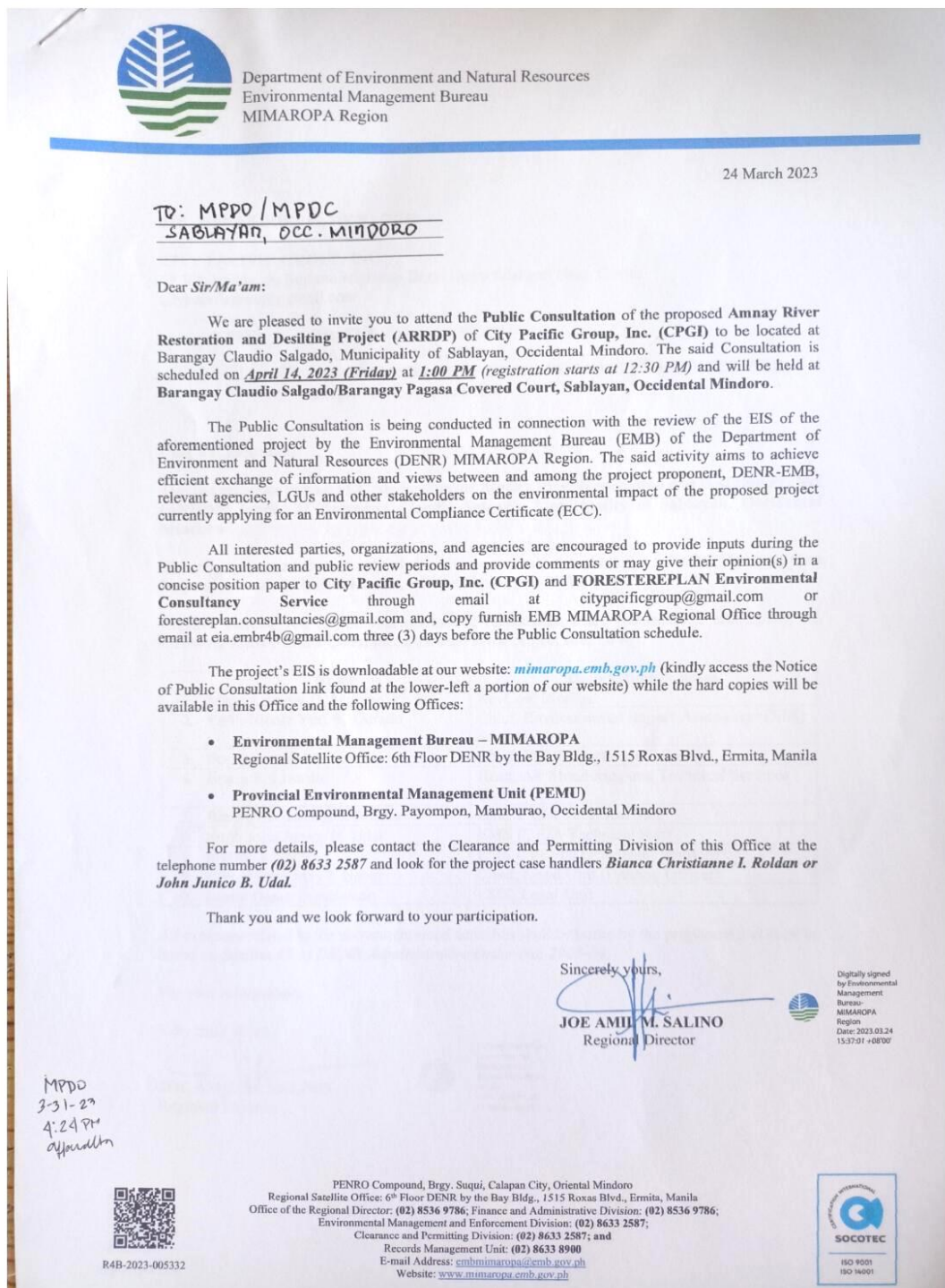
 Digitally signed by Environmental Management Bureau - MIMAROPA Region  
Date: 2023.03.24 15:37:01 +08'00'


*Received by  
Jaid  
03.31.23*

 R4B-2023-005332

PENRO Compound, Brgy. Suqui, Calapan City, Oriental Mindoro  
Regional Satellite Office: 6th Floor DENR by the Bay Bldg., 1515 Roxas Blvd., Ermita, Manila  
Office of the Regional Director: (02) 8536 9786; Finance and Administrative Division: (02) 8536 9786;  
Environmental Management and Enforcement Division: (02) 8633 2587;  
Clearance and Permitting Division: (02) 8633 2587; and  
Records Management Unit: (02) 8633 8900  
E-mail Address: [embmimaropa@emb.gov.ph](mailto:embmimaropa@emb.gov.ph)  
Website: [www.mimaropa.emb.gov.ph](http://www.mimaropa.emb.gov.ph)

 SOCOTEC  
ISO 9001  
ISO 14001





Department of Environment and Natural Resources  
 Environmental Management Bureau  
 MIMAROPA Region

24 March 2023

**TO: WOMENS ASSOCIATION**  
**SABLAYAN, OCC. MINDORO** MSWD

Dear Sir/Ma'am:

We are pleased to invite you to attend the **Public Consultation** of the proposed **Amnay River Restoration and Desilting Project (ARRDP)** of **City Pacific Group, Inc. (CPGI)** to be located at Barangay Claudio Salgado, Municipality of Sablayan, Occidental Mindoro. The said Consultation is scheduled on **April 14, 2023 (Friday)** at **1:00 PM** (registration starts at 12:30 PM) and will be held at **Barangay Claudio Salgado/Barangay Pagasa Covered Court, Sablayan, Occidental Mindoro**.

The Public Consultation is being conducted in connection with the review of the EIS of the aforementioned project by the Environmental Management Bureau (EMB) of the Department of Environment and Natural Resources (DENR) MIMAROPA Region. The said activity aims to achieve efficient exchange of information and views between and among the project proponent, DENR-EMB, relevant agencies, LGUs and other stakeholders on the environmental impact of the proposed project currently applying for an Environmental Compliance Certificate (ECC).


All interested parties, organizations, and agencies are encouraged to provide inputs during the Public Consultation and public review periods and provide comments or may give their opinion(s) in a concise position paper to **City Pacific Group, Inc. (CPGI)** and **FORESTEREPLAN Environmental Consultancy Service** through email at [citypacificgroup@gmail.com](mailto:citypacificgroup@gmail.com) or [foresterplan.consultancies@gmail.com](mailto:foresterplan.consultancies@gmail.com) and, copy furnish EMB MIMAROPA Regional Office through email at [cia.embr4b@gmail.com](mailto:cia.embr4b@gmail.com) three (3) days before the Public Consultation schedule.


The project's EIS is downloadable at our website: [mimaropa.emb.gov.ph](http://mimaropa.emb.gov.ph) (kindly access the Notice of Public Consultation link found at the lower-left a portion of our website) while the hard copies will be available in this Office and the following Offices:

- **Environmental Management Bureau – MIMAROPA**  
 Regional Satellite Office: 6th Floor DENR by the Bay Bldg., 1515 Roxas Blvd., Ermita, Manila
- **Provincial Environmental Management Unit (PEMU)**  
 PENRO Compound, Brgy. Payompon, Mamburao, Occidental Mindoro


For more details, please contact the Clearance and Permitting Division of this Office at the telephone number (02) 8633 2587 and look for the project case handlers **Bianca Christianne I. Roldan** or **John Junico B. Udal**.

Thank you and we look forward to your participation.

Sincerely yours,  
  
**JOE AMIL M. SALINO**  
 Regional Director


Digitally signed  
 by Environmental  
 Management  
 Bureau-  
 MIMAROPA  
 Region  
 Date: 2023.03.24  
 15:37:01 +08'00'


Received by:  
 David  
 03-27-23



R4B-2023-005332

PENRO Compound, Brgy. Suqui, Calapan City, Oriental Mindoro  
 Regional Satellite Office: 6th Floor DENR by the Bay Bldg., 1515 Roxas Blvd., Ermita, Manila  
 Office of the Regional Director: (02) 8536 9786; Finance and Administrative Division: (02) 8536 9786;  
 Environmental Management and Enforcement Division: (02) 8633 2587;  
 Clearance and Permitting Division: (02) 8633 2587; and  
 Records Management Unit: (02) 8633 8900  
 E-mail Address: [grh@mimaropa.emb.gov.ph](mailto:grh@mimaropa.emb.gov.ph)  
 Website: [www.mimaropa.emb.gov.ph](http://www.mimaropa.emb.gov.ph)



ISO 9001  
 ISO 14001



Department of Environment and Natural Resources  
Environmental Management Bureau  
MIMAROPA Region

24 March 2023

TO: MUNICIPAL FISHERIES OFFICE  
(MFAARMC)  
SABLAYAN, OCC. MINDORO

DA

Dear Sir/Ma'am:

We are pleased to invite you to attend the **Public Consultation** of the proposed **Amnay River Restoration and Desilting Project (ARRDP)** of **City Pacific Group, Inc. (CPGI)** to be located at **Barangay Claudio Salgado, Municipality of Sablayan, Occidental Mindoro**. The said Consultation is scheduled on **April 14, 2023 (Friday)** at **1:00 PM** (registration starts at 12:30 PM) and will be held at **Barangay Claudio Salgado/Barangay Pagasa Covered Court, Sablayan, Occidental Mindoro**.

The Public Consultation is being conducted in connection with the review of the EIS of the aforementioned project by the Environmental Management Bureau (EMB) of the Department of Environment and Natural Resources (DENR) MIMAROPA Region. The said activity aims to achieve efficient exchange of information and views between and among the project proponent, DENR-EMB, relevant agencies, LGUs and other stakeholders on the environmental impact of the proposed project currently applying for an Environmental Compliance Certificate (ECC).

All interested parties, organizations, and agencies are encouraged to provide inputs during the Public Consultation and public review periods and provide comments or may give their opinion(s) in a concise position paper to **City Pacific Group, Inc. (CPGI)** and **FORESTEREPLAN Environmental Consultancy Service** through email at [citypacificgroup@gmail.com](mailto:citypacificgroup@gmail.com) or [foresterplan.consultancies@gmail.com](mailto:foresterplan.consultancies@gmail.com) and, copy furnish EMB MIMAROPA Regional Office through email at [eia.embr4b@gmail.com](mailto:eia.embr4b@gmail.com) three (3) days before the Public Consultation schedule.

The project's EIS is downloadable at our website: [mimaropa.emb.gov.ph](http://mimaropa.emb.gov.ph) (kindly access the Notice of Public Consultation link found at the lower-left a portion of our website) while the hard copies will be available in this Office and the following Offices:

- **Environmental Management Bureau – MIMAROPA**  
Regional Satellite Office: 6th Floor DENR by the Bay Bldg., 1515 Roxas Blvd., Ermita, Manila
- **Provincial Environmental Management Unit (PEMU)**  
PENRO Compound, Brgy. Payompon, Mamburao, Occidental Mindoro

For more details, please contact the Clearance and Permitting Division of this Office at the telephone number (02) 8633 2587 and look for the project case handlers **Bianca Christianne I. Roldan** or **John Junico B. Udal**.

Thank you and we look forward to your participation.

3/31/23  
R/TAW P. ACOSTA

Sincerely yours,

JOE AMIL M. SALINO  
Regional Director




Digitally signed  
by Environmental  
Management  
Bureau  
MIMAROPA  
Region  
Date: 2023.03.24  
15:37:01 +08'00'



R4B-2023-005332

PENRO Compound, Brgy. Suqui, Calapan City, Oriental Mindoro  
Regional Satellite Office: 6th Floor DENR by the Bay Bldg., 1515 Roxas Blvd., Ermita, Manila  
Office of the Regional Director: (02) 8536 9786; Finance and Administrative Division: (02) 8536 9786;  
Environmental Management and Enforcement Division: (02) 8633 2587;  
Clearance and Permitting Division: (02) 8633 2587; and  
Records Management Unit: (02) 8633 8900  
E-mail Address: [embmimaropa@emb.gov.ph](mailto:embmimaropa@emb.gov.ph)  
Website: [www.mimaropa.emb.gov.ph](http://www.mimaropa.emb.gov.ph)



 Department of Environment and Natural Resources  
Environmental Management Bureau  
MIMAROPA Region

24 March 2023

TO: PNP OFFICE  
SABLAYAN, OCC. MINDORO

Dear Sir/Ma'am:

We are pleased to invite you to attend the **Public Consultation** of the proposed **Amnay River Restoration and Desilting Project (ARRDP)** of **City Pacific Group, Inc. (CPGI)** to be located at Barangay Claudio Salgado, Municipality of Sablayan, Occidental Mindoro. The said Consultation is scheduled on **April 14, 2023 (Friday)** at **1:00 PM** (registration starts at 12:30 PM) and will be held at **Barangay Claudio Salgado/Barangay Pagasa Pagasa Covered Court, Sablayan, Occidental Mindoro**.

The Public Consultation is being conducted in connection with the review of the EIS of the aforementioned project by the Environmental Management Bureau (EMB) of the Department of Environment and Natural Resources (DENR) MIMAROPA Region. The said activity aims to achieve efficient exchange of information and views between and among the project proponent, DENR-EMB, relevant agencies, LGUs and other stakeholders on the environmental impact of the proposed project currently applying for an Environmental Compliance Certificate (ECC).


All interested parties, organizations, and agencies are encouraged to provide inputs during the Public Consultation and public review periods and provide comments or may give their opinion(s) in a concise position paper to **City Pacific Group, Inc. (CPGI)** and **FORESTEREPLAN Environmental Consultancy Service** through email at [citypacificgroup@gmail.com](mailto:citypacificgroup@gmail.com) or [foresterereplan.consultancies@gmail.com](mailto:foresterereplan.consultancies@gmail.com) and, copy furnish EMB MIMAROPA Regional Office through email at [eia.embr4b@gmail.com](mailto:eia.embr4b@gmail.com) three (3) days before the Public Consultation schedule.


The project's EIS is downloadable at our website: [mimaropa.emb.gov.ph](http://mimaropa.emb.gov.ph) (kindly access the Notice of Public Consultation link found at the lower-left a portion of our website) while the hard copies will be available in this Office and the following Offices:

- **Environmental Management Bureau – MIMAROPA**  
Regional Satellite Office: 6th Floor DENR by the Bay Bldg., 1515 Roxas Blvd., Ermita, Manila
- **Provincial Environmental Management Unit (PEMU)**  
PENRO Compound, Brgy. Payompon, Mamburao, Occidental Mindoro


For more details, please contact the Clearance and Permitting Division of this Office at the telephone number (02) 8633 2587 and look for the project case handlers **Bianca Christianne I. Roldan** or **John Junico B. Udal**.

Thank you and we look forward to your participation.


Sincerely yours,  
  
**JOE AMIL M. SALINO**  
Regional Director

 Digitally signed by Environmental Management Bureau - MIMAROPA Region  
Date: 2023.03.24 15:37:01 +08'00'

PCPL ARWIN PUERTO  
3/31/23 1:53 PM

 R4B-2023-005332

PENRO Compound, Brgy. Suqui, Calapan City, Oriental Mindoro  
Regional Satellite Office: 6th Floor DENR by the Bay Bldg., 1515 Roxas Blvd., Ermita, Manila  
Office of the Regional Director: (02) 8536 9786; Finance and Administrative Division: (02) 8536 9786;  
Environmental Management and Enforcement Division: (02) 8633 2587;  
Clearance and Permitting Division: (02) 8633 2587; and  
Records Management Unit: (02) 8633 8900  
E-mail Address: [embmimaropa@emb.gov.ph](mailto:embmimaropa@emb.gov.ph)  
Website: [www.mimaropa.emb.gov.ph](http://www.mimaropa.emb.gov.ph)

 SOCOTEC  
ISO 9001  
ISO 14001



## ANNEX 1-0

***Proof of authority over Stockpile area,  
Dredging Basin, and other Project  
Components (Lot Ownership)***

*Proposed Amnay River Restoration and Desilting  
Project (ARRDP) in Sablayan, Occidental Mindoro*

*Prepared and Submitted by:*

**CITY PACIFIC GROUP, INC.**

2nd Flr. V&A Bldg. A. Soriano Highway  
Brgy. Ibayo Silangan, Naic, Cavite

SN Blg. 1539398

REPUBLIKA NG PILIPINAS  
KAGAWARAN NG KATARUNGAN  
PANGASIWAAN SA PATALAAN NG LUPAIN  
PATALAAN NG MGA KASULATAN AT ARI-ARIAN SA  
LUNGSOD/LALAWIGAN NG Occidental Mindoro

**Katibayan ng Orihinal na Titulo**

Blg. 045109-118-12820

Pinagkasunduan ayon sa Seksyon 103 ng Atas sa Patalaan ng Ari-arian (Atas ng Pangulo Blg. 1529), alinsunod sa patente na pinalabas ng Pangulo ng Pilipinas, sa Manila, OOO-Mindoro noong ika-28 ng Agosto taong kalinisnam na raan at 2018, at nakatala sa mga kasulatan ng gayi ng mga sumusunod:

KAGAWARAN NG KAPALIGIRAN AT LIKAS NA KAYAMANAN  
REHIYON BLG. MIMAROPA REGION

KALOOB NA PATENTE BLG. 045109-118-12820

SA LAHAT NG MAKATUTUNGHAY NG KASULATANG ITO, BATI:

VERGINIA F. LINGA, Filipino, may sapat na gulang, kasal kay NICOMEDES R. LINGA at nakatira sa Claudio Salgado, Sablayan, Occidental Mindoro na nagtataglay ng lahat ng kwalipikasyon at ganap nang nakatupad sa lahat ng mga kondisyon at kinakailangan ng Batas Republika Blg. 782 at 3872, Kabanata VII ng Batas Komonwelt Blg. 141, ayon sa pagkakasusog ay ipinagkakaloob sa pamamagitan ng Di-Patenteng ito ang lupaing nasa Claudio Salgado Sablayan, Occ. Mindoro na may kabuuang sukat na 14,306 metro kuwadrado, na ngayon ay tiyakang may hangganan at inilalarawan sa likod nito, gayon pa man na sasailalim sa mga tadhana ng Seksyon 118 na nagtatakda bukod sa iba pa, na maliban kung sa kapakanan ng pamahalaan o alinmang mga sangay, mga yunit, o mga institusyon nito, na ang lupaing natamo ay hindi maaaring mapasagat at hindi sasailalim sa pataw na sagutin sa loob ng limang (5) taon mula sa petsa ng patente, at sa mga Seksyon 119, 121, 122 at 124 ng Batas Komonwelt Blg. 141, ayon sa pagkakasusog at ang karapatan ng pamahalaan na pangasiwaan at pangalagaan ang mga kahoy na matagpuan doon sa loob ng limang (5) taon mula sa petsa ng pagpapalabas ng patente, sa pasubali, gayon pa man, na ang pinagkalooban ay tiyakang mga tagapagmana ay maaaring pumutol at gumamit ng nabanggit na kahoy na maaaring kailangan sa kanilang pansariling pangangailangan.

BILANG KATUNAYAN NITO, at sa bisa ng kapangyarihang kaloob sa akin ng batas, AKO, SI RODRIGO ROA DUTERTE, Pangulo ng Pilipinas, sa pamamagitan nito'y ginawang patente ang mga kasulatang ito at ikinintal ang tatak ng Republika ng Pilipinas.

Nilagdaan sa Manila, OOO-Mindoro ngayong ika-28 ng AUG 28 2018 ng 2018 sa taon ng Ating Panginoon, labinsiyam na raan at 3:31 p.m.



SA BISA NG KAPANGYARIHAN NG  
PANGULO NG PILIPINAS

RODRIGO ROA DUTERTE  
OIC, PENRO

Nakatala sa "Talaan ng Kasulatan" ng Lalawigan/Lungsod ng Occidental Mindoro, alinsunod sa tadhana ng Seksyon 103 ng Atas ng Pangulo Blg. 1529, ngayong ika-28 ng Agosto taong kalinisnam na raan at 2018, sa 3:31 p.m.

Claudio Salgado, Sablayan, Occidental Mindoro

(Ibrahim ng May-ari)

MARIEL A. BONGI

REGISTRAR OF DEEDS  
Tagatala ng mga Kasulatan at Ari-arian

(PAGLALARAWANG TEKNIKAL)

Survey Plan No. : Gss-4B-000063-D  
 Block No. : -  
 Lot No. : 122  
 Portion of Lot :  
 Land Owner/Claimant : VIRGINIA F. LINGA  
 Location : Claudio Salgado, Sablayan, Occidental Mindoro

Boundaries :

Line	Direction	Adjoining Lots/Features
1-2	NE	Gss-04-000150-D
2-3	SE	123, Gss-4B-000063-D
3-4	SW	SALVAGE ZONE
4-1	NW	121, Gss-4B-000063-D

The point : BLM No. 1 Pls-14 (Philcusa-Foa) Sablayan Public Land Subdivision.

Lot Description :

Line	Bearing	Distance
Tie Point-1	S 34° 57' W.,	314.32 m.
1-2	S 14° 41' E.,	60.13 m.
2-3	S 78° 28' W.,	243.56 m.
3-4	N 03° 10' W.,	61.09 m.
4-1	N 78° 34' E.,	231.38 m.


Area : FOURTEEN THOUSAND THREE HUNDRED SIX (14,306) square meters.

Description of Corners : All corners are marked P.S. cyl cons. Mons.15x40 cm.

Bearings: True  
 Date of Original Survey : May 10-20, 2016  
 Date of Subd./Cons. Survey : --  
 Date Approved : December 6, 2016  
 Geodetic Engineer : Ricardo Lorenzo D. Custodio


Note : Lot 122, Gss-4B-000063-D = Lot 26072, Pls-14 (Philcusa-Foa), Sablayan Public Land Subdivision; covered by Free Patent Application No. 045109-2676.

Checked by:

  
 ERIC CHRISTIAN B. CUSTODIO  
 Land Management Officer I

Verified and Certified Correct by:

  
 CAESAR E. QUEBEC  
 Geodetic Engineer

  
 MARY DOMINILE B. LAVADIA  
 Geodetic Engineer II

(Karugtong sa Karangalagan Pahina \_\_\_\_\_)

Pahina \_\_\_\_\_

Tagatata ng mga Kasulatan at Arangan

## CONTRACT OF LEASE

KNOW ALL MEN BY THESE PRESENTS:

This CONTRACT OF LEASE, executed and entered into in Mamburao, Occidental Mindoro, Philippines, by and between -

**VIRGINIA LINGA**, of legal age, married, Filipino and residing at Mamburao, Occidental Mindoro, hereinafter called the LESSOR,

-and-

**CITY PACIFIC GROUP INC., Represented by its Operation Manager ALBERTO D. SARAYBA**, of legal age, married, Filipino and residing at Mamburao, Occidental Mindoro, hereinafter called the LESSEE,

*WITNESSETH:*

That the LESSOR hereby lets and leases unto the LESSEE, and the latter hereby accept in lease from the former, that certain real property consisting of land and commercial building/space existing thereon, located at Claudio Salgado, Sablayan, Occidental Mindoro, under the following terms and conditions:

1. - The monthly rental shall be **TWENTY FIVE THOUSAND PESOS (P 25,000.00)**, Philippine Currency, to be paid by the LESSEE at the house of the LESSOR on or before the second (2nd) week of each and every month, plus one percentum (1%) surcharge per month for payment of rentals made after the 3<sup>rd</sup> day of the month due. It is expressly agreed and understood that the payment of the rental herein stipulated shall be made without the necessity of express demand and without delay on any ground whatsoever.

2. - The term of this lease is for **3 (three) years**, commencing from April 01, 2021 and expiring on April 01, 2024, renewable at least thirty (30) days before expiration with other varied conditions, like increase of monthly rentals;

3. - upon the signing of this Agreement, the LESSEE shall pay **ONE (1) MONTH ADVANCE PAYMENT (25,000.00)** and by way of deposit unto the LESSOR the sum of **TWENTY FIVE THOUSAND PESOS (25,000.00)** Philippine Currency, to be applied in payments of rentals in arrears and other expenses or charges that the LESSEE may owe in favor of the LESSOR upon expiration of this contract,

4. - That during the period of lease, the LESSEE is prohibited to sub-lease the above mentioned property;

5. - That all charges for light, water and telephone use within the premises shall be at the sole account of the LESSEE;

6. - That the LESSEE is prohibited from adding permanent improvements in the premises and, if such has or had been added, the same shall become the property of the LESSOR at the end of lease;

7. - That the premises leased have been received by the LESSEE in good and tenable condition;

8. - That all ordinary repairs within the premises that may arise in the daily use of the facilities therein shall be for the sole account and expenses of the LESSEE, without right of reimbursement;




9. - That the LESSOR hereby warrants peaceful possession and enjoyment of the leased premises by the LESSEE;



10. - That the LESSEE will shoulder the 5% withholding tax to the BIR and shall not be deducted from rental fee.

IN WITNESS WHEREOF, the parties have hereunto affixed their signatures below on this 31 day of March, 2021 at Mamburao, Occidental Mindoro.

  
**VIRGINIA LINGA**  
Lessor

**CITY PACIFIC GROUP INC.**  
Lessee  
Represented by:  
  
**ALBERTO D. SARAYBA**  
Operation Manager

SIGNED IN THE PRESENCE OF:

1.  2. 

#### ACKNOWLEDGMENT

REPUBLIC OF THE PHILIPPINES  
PROVINCE OF OCCIDENTAL MINDORO )Ss.  
MUNICIPALITY OF MAMBURAO )

BEFORE ME, on this 31 day of MAR, 2021 at Mamburao, Occidental Mindoro, personally came and appeared Virginia Linga and Alberto D. Sarayba with and (SJD No 03)-6, Not 2, known to me and to me known to be the same persons who executed the foregoing instrument and acknowledged that the same is their free act and voluntary deed.

WITNESS MY HAND AND SEAL, at the place and on the date first above written.

Doc. No. 110  
Page No. 14  
Book No. 110  
Series of 2021

  
**ATTY. CIRILO Q. TEJOSO, JR.**  
NOTARY PUBLIC  
Rizal St. Brgy. 9 Mamburao, Occ. Mindoro  
My Commission Expires on Dec. 31, 2021  
Roll of Attorney's No. 41944, May 8, 1997  
MCLE No. VI-0000742/December 8, 2017  
IBP No. 120802 / 12-APA-2020/Occ. Mdo.  
PTR No. 5244134/01 Jan-2021/Occ. Mdo.  
Email Address: [juntejoso@vivahan.com.ph](mailto:juntejoso@vivahan.com.ph)



# ANNEX 1-1

## ***Securities and Exchange Commission (SEC) Certificate of CPGI***

*Proposed Amnay River Restoration and Desilting  
Project (ARRDP) in Sablayan, Occidental Mindoro*

*Prepared and Submitted by:*

**CITY PACIFIC GROUP, INC.**

2nd Flr. V&A Bldg. A. Soriano Highway  
Brgy. Ibayo Silangan, Naic, Cavite



REPUBLIC OF THE PHILIPPINES  
**SECURITIES AND EXCHANGE COMMISSION**  
Ground Floor, Secretariat Building, PICC Complex,  
Pasay City, Metro Manila



**COMPANY REG. NO.: 2021030008885-10**

## **CERTIFICATE OF INCORPORATION**

**KNOW ALL PERSONS BY THESE PRESENTS:**

This is to certify that the Articles of Incorporation and By Laws of:

### **City Pacific Group Inc.**

were duly approved by the Commission on this date upon the issuance of this Certificate of Incorporation in accordance with the Revised Corporation Code of the Philippines (Republic Act No. 11232), which took effect on February 23, 2019 and copies of said Articles of Incorporation and By Laws are hereto attached.

This Certificate grants juridical personality to the corporation but does not authorize it to issue, sell or offer for sale to the public, securities such as but not limited to, shares of stock, investment contracts, debt instruments and virtual currencies without prior Registration Statement approved by the Securities and Exchange Commission; nor to undertake business activities requiring a Secondary License from this Commission such as, but not limited to acting as: broker or dealer in securities, government securities eligible dealer (GSED), investment adviser of an investment company, close-end or open-end investment company, investment house, transfer agent, commodity/financial futures exchange/broker/merchant, financing/lending company, and time shares/club shares/membership certificate issuers or selling agents thereof; nor to operate a fiat money to virtual currency exchange. Neither does this Certificate constitute a permit to undertake activities for which other government agencies require a license or permit.

**This Certificate DOES NOT AUTHORIZE INVESTMENT SOLICITATION AND INVESTMENT-TAKING WITHOUT A SECONDARY LICENSE FROM THIS COMMISSION.**

As a registered corporation, it shall submit annually to this Commission the reports indicated at the back of this certificate.

IN WITNESS WHEREOF, I have hereunto set my hand and caused the seal of this Commission to be affixed to this Certificate at Ground Floor, Secretariat Building, PICC Complex, Pasay City, Metro Manila, Philippines, this day of 15 March Two Thousand Twenty One.

**GERARDO J. DEL ROSARIO**

**Director**

**Company Registration and Monitoring Department**

For SEC use only  
B081 (PSIC as reserved)  
Stock Corporation  
Regular

DOCUMENTARY STAMP TAX PAID



# ANNEX 1-2

**DENR-DAO 2020-12**

*Proposed Amnay River Restoration and Desilting Project (ARRDP) in Sablayan, Occidental Mindoro*

*Prepared and Submitted by:*

**CITY PACIFIC GROUP, INC.**

2nd Flr. V&A Bldg. A. Soriano Highway  
Brgy. Ibayo Silangan, Naic, Cavite

**DENR ADMINISTRATIVE ORDER**  
**NO. 2020 - 12**

OCT 07 2020

**SUBJECT: RATIONALIZING DREDGING ACTIVITIES IN HEAVILY-SILTED RIVER CHANNELS WITHIN THE PROVINCE OF OCCIDENTAL MINDORO PURSUANT TO THE DENR-DPWH-DILG-DOTC JOINT MEMORANDUM CIRCULAR NO. 1 SERIES OF 2019**

Pursuant to Section 2, Article XII of the 1987 Constitution, the Department's mandate under Executive Order No. 292 or the Administrative Code of the Philippines, and Section 5.4 of DENR-DPWH-DILG-DOTC Joint Memorandum Circular No. 2019-01, in order to protect and properly manage the disposition of sand as well as restore the natural state and water flow of the heavily-silted river channels in the Province of Occidental Mindoro, the following guidelines are hereby prescribed:

**I.**

**GENERAL PROVISIONS**

**Section 1. Coverage.** This Order shall cover the implementation of the DENR River Restoration thru Dredging Activities as embodied in Section 5.4 of the DENR-DPWH-DILG-DOTC Joint Memorandum Circular No. 2019-01 in heavily-silted river channels in the Province of Occidental Mindoro.

**Section 2. Scope of Operations.** In order to open heavily-silted river channels of Occidental Mindoro, the areas starting from the coastline of river deltas extending all the way upstream, in accordance with the DPWH Dredging Master Plan, shall be designated as exclusive River Dredging Zones (RDZ) by the Inter-agency Committee created under Item VII, Section 1 of this Administrative Order. Dredging activities shall be allowed within the RDZ, quarrying is strictly prohibited.


**Section 3. Rationale and Objectives**

- a. The flow of materials and sediment from the upland that flank down major river channels thereby causing its aggradation became the long-term direct culprit of massive flooding in the various barangays and municipalities of the Province of Occidental Mindoro.
- b. It is necessary to protect and properly manage the utilization of the sand and gravel in the Province of Occidental Mindoro to improve the water flows of its river systems, ensure the integrity of the various protective dikes and infrastructures, thereby reduce risks to lives and properties.
- c. In order to restore the natural state and water flow of the heavily-silted river systems and improve its hydraulic capacity thereby eliminate flooding, large-scale dredging and desilting operations, based on a comprehensive dredging plan, must be implemented.

**Section 4. Declaration of Policies**

- a. The exclusive authority of the province to issue permit to extract sand, gravel and other quarry resources, pursuant to the ordinance of the Sangguniang Panlalawigan, under Republic Act No. 7160 is covered by Section 5.1 of JMC 2019-01 or the Dredging with Commercial Utilization of Dredged Materials in favor of a mining permit holder under the Industrial Sand and Gravel (ISAG) or Commercial Sand and Gravel (CSAG) quarry permit.

**CERTIFIED TRUE COPY**

  
**JANE G. BAUTISTA**  
Chief, Records Management Division

- b. River Restoration through Dredging Activities under Section 5.4 of JMC 2019-01 does not cover an ISAG or CSAG regime since the activity to be undertaken is dredging and not quarrying. This will not preclude, however, the entitlement of the Province of Occidental Mindoro to the share from the commercial disposal of the dredged material in addition to the undertaking of the permit holder to restore the river thru dredging.
- c. Local Government Units are entitled to their equitable share derived from the utilization and development of the national wealth within their respective areas under the Section 138 of the Local Government Code of 1991.
- d. The State is allowed by the Constitution to enter into agreements with private sector entities to bolster the national economy through the sustainable utilization of minerals.
- e. Disposal of dredged or extracted materials under this Order shall be governed by the principle according to which the government expects a reasonable return for its utilization, while holders of dredging clearance expect a reasonable return for its dredging operations while restoring the river to its original state.

**Section 5. No Funding from the Government.** No funding from the government shall be made for the conduct of dredging activities by the private sector. Holders of Dredging Clearance shall provide the financing, technology, management and personnel necessary to implement dredging activities within the exclusive RDZ.

## II.

### QUALIFICATIONS OF LARGE-SCALE DREDGING OPERATORS

**Section 1. Who May Apply.** Any citizen of the Philippines or a SEC-registered corporation, partnership, or association established to engage in construction, and development and/or dredging operations, with technical and financial capability to undertake large-scale flood control dredging and desilting operation in the Province of Occidental Mindoro. To implement efficient and cost-effective large-scale dredging operations, individual corporations may pool their resources, organize themselves and apply as a consortium.

**Section 2. Financial Capacity.** Applicants must possess the financial capacity prescribed by the Inter-Agency Committee to undertake dredging operations

**Section 3. Technical Competence.** In addition to the above requirements, only applicants capable of implementing large-scale dredging activities for flood mitigation or prevention purposes in the heavily-silted river channels within the Province of Occidental Mindoro, based on their technical knowledge and verifiable previous track record conducting such activities, as properly vetted, duly certified and approved by the appropriate DENR and DPWH offices.

**Section 4. Other requirements.** In addition to the above-stated requirements, the proponent shall:

- a. Deploy all their equipment within 30 days from the Notice to Proceed (NTP) to be issued by the Provincial Government and the equipment shall be under the name of the company, either chartered or leased, and capable of undertaking large scale dredging activity.
- b. Post a Cash Bond to be determined by the Inter-Agency Committee to be held in an account for the Province of Occidental Mindoro, to ensure compliance with this Order and other applicable environmental laws, rules and regulations.
- c. Secure the required clearances from the appropriate government office including a certification of no pending case relating to compliance with existing environmental laws, rules and regulations, and an undertaking that it will never be involved in such.

**CERTIFIED TRUE COPY**

  
**JANE G. BAUTISTA**  
 Chief, Records Management Division

## VII.

### MONITORING AND ENFORCEMENT

**Section 1. Creation of Inter-Agency Committee.** An Inter-agency Committee shall be created, composed of the following:

- a. Governor of the Province of Occidental Mindoro as Chairperson;
- b. DENR Regional Executive Director IVB as Vice-Chairperson;
- c. DPWH Regional Director IVB as Member;
- d. MGB Regional Director IVB as Member; and
- e. EMB Regional Director IVB as Member.

**Section 2. Powers and Functions of the Inter-Agency Committee.** The inter-agency committee shall have the following powers and functions:

- a. Serve as oversight for the implementation of this Administrative Order and monitoring of the dredging operations;
- b. Shall recommend the suspension and/or cancellation of permits and/or clearances; and
- c. Shall propose policies and programs to rationalize the dredging operations.

## VIII.

### FINAL PROVISIONS

**Section 1. Subjectivity to Other Laws.** This Order shall be subject to the Constitution, and all pertinent laws, guidelines and issuances.

**Section 2. Repealing Clause.** All Orders, issuances, rules and regulations, or parts thereof which are inconsistent with this Order are hereby repealed or modified accordingly.

**Section 3. Separability.** The provisions of this Order are hereby declared to be separable. If any part or provision of this Order shall be declared invalid, the remaining portions or provisions shall not be affected thereby and shall be construed as if it did not contain the particular invalid term or provision.

**Section 4. Suppletory Clause.** In case of violation and/or non-compliance with the provisions of this Administrative Order, the pertinent penal provisions under R.A. 7942, Presidential Decree No. 1586 and other applicable laws, rules and regulation shall be applied suppletory hereto.

**Section 5. Effectivity.** This Administrative Order shall take effect fifteen (15) days following its complete publication in a newspaper of general circulation and registration with the Office of the Administrative Register.

Issued on OCT 07 2020, in Quezon City.

ROY A. OMATU  
Secretary



PUBLICATION: The Manila Times  
December 16, 2020

CERTIFIED TRUE COPY

JANE G. BAUTISTA  
Chief, Records Management Division



## ANNEX 1-3

**IAC Resolution No. 17, S. 2022**

*Proposed Amnay River Restoration and Desilting  
Project (ARRDP) in Sablayan, Occidental Mindoro*

*Prepared and Submitted by:*

**CITY PACIFIC GROUP, INC.**

2nd Flr. V&A Bldg. A. Soriano Highway  
Brgy. Ibayo Silangan, Naic, Cavite



REPUBLIC OF THE PHILIPPINES  
**INTER-AGENCY COMMITTEE ON THE RESTORATION OF THE  
OCCIDENTAL MINDORO RIVERS AND ITS TRIBUTARIES**

**RESOLUTION NO. 17  
Series of 2022**

**RESOLUTION AUTHORIZING THE RIVER MOUTH DEPOSIT REMOVAL  
WITHIN THE HEAVILY-SILTED RIVER CHANNELS OF THE  
PROVINCE OF OCCIDENTAL MINDORO**

**WHEREAS**, the Constitution mandates the State to protect and advance the right of the people to a balanced and healthful ecology in accord with the rhythm and harmony of nature;

**WHEREAS**, Executive Order No. 292, Series of 1987, otherwise known as the "Administrative Code of 1987", stipulates that the State shall ensure, for the benefit of the Filipino people, the full exploration and development as well as the judicious disposition, utilization, management, renewal, and conservation of the country's forest, mineral, land, waters, fisheries, wildlife, off-shore areas and other natural resources, consistent with the necessity of maintaining sound ecological balance and protecting and enhancing the quality of the environment and the objective of making the exploration, development, and utilization of such natural resources equitably accessible to the different segments of the present as well as future generations;

**WHEREAS**, under the General Power and Attributes of Local Government Units, every local government unit shall exercise the powers expressly granted, those necessarily implied therefrom, as well as powers necessary, appropriate, or incidental for its efficient and effective governance, and those which are essential to the promotion of the general welfare. Within their respective territorial jurisdictions, local government units shall ensure and support, among other things, the preservation and enrichment of culture, promote health and safety, enhance the right of the people to a balanced ecology, encourage and support the development of appropriate and self-reliant scientific and technological capabilities, improve public morals, enhance economic prosperity and social justice, promote full employment among their residents, maintain peace and order, and preserve the comfort and convenience of their inhabitants;

**WHEREAS**, pursuant to Republic Act No. 7942, otherwise known as the Philippine Mining Act of 1995, the State shall promote the rational exploration, development, utilization and conservation of all mineral resources in order to enhance national growth in a way that effectively safeguards the environment and protect the rights of affected communities;

**WHEREAS**, the Department of Public Works and Highways (DPWH), the Department of Environment and Natural Resources (DENR), the Department of Interior and Local Government (DILG), and the Department of Transportation (DOT), entered into a Joint Memorandum Circular (JMC) No. 1, Series of 2019, which sets the guidelines on the Issuance of Clearance and/or Permit for Dredging within the Waterways or other Inland Bodies of Waters;

**WHEREAS**, pursuant to Section 5.4 of the aforesaid JMC, DENR Administrative Order (DAO) No. 2020-12, dated October 7, 2020, was issued in order to rationalize Dredging Activities in Heavily-Silted River Channels within the Province of Occidental Mindoro;



REPUBLIC OF THE PHILIPPINES  
**INTER-AGENCY COMMITTEE ON THE RESTORATION OF THE  
OCCIDENTAL MINDORO RIVERS AND ITS TRIBUTARIES**

**MOUTHS OF SILTED MATERIALS AND SEDIMENTS OF THE PROVINCE AS PART  
OF THE PROVINCIAL DISASTER PREVENTION AND MITIGATION PROGRAM”;**

**WHEREAS**, the River Restoration through Dredging Activities under Section 5.4 of JMC No. 1, Series of 2019, does not cover Industrial Sand and Gravel (ISAG) or Commercial Sand and Gravel (CSAG) regimes since the activity to be undertaken is dredging and not quarrying. However, this will not preclude the entitlement of the Province of Occidental Mindoro to the share from the commercial disposal of the dredged material in addition to the undertaking of the permit holder to restore the river thru dredging;

**WHEREAS**, the Local Government Units are entitled to their equitable share derived from the utilization and development of the national wealth within their respective areas;

**WHEREAS**, disposal of dredged or extracted materials under this Order shall be governed by the principle according to which the government expects a reasonable return for its utilization, while holders of dredging clearance expect a reasonable return for its dredging operations while restoring the river to its original state;

**WHEREAS**, the Authority to remove the deposits along the river mouths and enhance the adjacent areas in the identified rivers of the province shall be vested upon the Inter-Agency Committee (IAC) on the Restoration of the Occidental Mindoro Rivers and its Tributaries considering that the DPWH and MGB does not exercise jurisdiction over the river mouths towards the sea;

**NOW, THEREFORE**, by unanimous decision of the members present, the Inter-Agency Committee on the Restoration of the Occidental Mindoro Rivers and its Tributaries, hereby **RESOLVE**, as it is hereby **RESOLVED** to allow the LGU-Province through the Office of the Governor to issue the Notice to Proceed and the corresponding permits to qualified applicant who will undertake the River Mouth Deposit Removal Project upon compliance to the following:

1. Submission of River Delta Clearing and Shoreline Enhancement Plan that shall define the program of activities in removing the river mouth deposits or clearing the river delta to restore the natural state and flow of the river thereby creating navigational channels and providing more depth for passage of dredging vessel/s to implement true flood control measures within the river dredging zones. The plan shall include information, such as but not limited to the following: maximum depth and width of the clearing of mouth deposit activity; maximum distance from the shoreline; volume of material to be removed; duration of activity; bathymetric and marine studies; baseline environmental study; and other necessary information as may be required and deem necessary by the IAC;
2. Environmental Compliance Certificate for the River Mouth Deposit Removal Project;
3. Signed Memorandum of Agreement between DENR MIMAROPA and the Proponent witnessed by the MGB MIMAROPA, EMB MIMAROPA and DPWH pursuant to DAO 2020-12; and
4. Payment of the necessary fees, charges and taxes.

**RESOLVED FURTHER** the DPWH Regional Office IV-B, upon the request of the IAC, is hereby authorized to initially review the River Delta Clearing and Shoreline Enhancement





REPUBLIC OF THE PHILIPPINES  
**INTER-AGENCY COMMITTEE ON THE RESTORATION OF THE  
OCCIDENTAL MINDORO RIVERS AND ITS TRIBUTARIES**

Plan that will be submitted by the applicant which in turn will be presented by the applicant before the IAC for deliberation and approval.

**APPROVED AND ADOPTED** this \_\_\_\_\_, at the City of Manila, Metro Manila, Philippines.

  
Gov. EDUARDO B. GADIANO  
Chairperson,

  
LORMELYN E. CLAUDIO, CESO IV  
Vice-Chairperson

  
GERALD A. PACANAN, CESO III  
Member

  
GLENN MARCELO C. NOBLE  
Member

  
JOE AMIL M. SALINO  
Member



## ANNEX 2-1

### *Terrestrial Survey Results (Species Importance Values of all plant species)*

*Proposed Amnay River Restoration and Desilting Project (ARRDP) in Sablayan, Occidental Mindoro*

*Prepared and Submitted by:*

**CITY PACIFIC GROUP, INC.**

2nd Flr. V&A Bldg. A. Soriano Highway  
Brgy. Ibayo Silangan, Naic, Cavite

## ANNEX 2-1: TERRESTRIAL SURVEY RESULTS (SPECIES IMPORTANCE VALUES OF ALL SPECIES)

### SPECIES IMPORTANCE VALUES OF ALL SPECIES

**Appendix Table 8a.** List of all plant species in all transects and their importance values.

No.	Common Name	Scientific Name	FAMILY	No. of Ind.	% Cover	DBH (cm)	Density	Rden	Freq.	Rfreq	Dom	Rdom	SIV
1	Karunggut	<i>*Passiflora foetida L.</i>	PASSIFLORACEAE	2	0.3	-	0.011	0.011	0.222	0.011	0.300	0.000	2.301
2	Annonas	<i>*Annona reticulata L.</i>	ANNONACEAE	1	-	10	0.006	0.006	0.111	0.006	78.540	0.005	1.662
3	Annonas	<i>*Annona reticulata L.</i>	ANNONACEAE	1	-	9	0.006	0.006	0.111	0.006	63.617	0.004	1.565
4	Annonas	<i>*Annona reticulata L.</i>	ANNONACEAE	1	-	9.5	0.006	0.006	0.111	0.006	70.882	0.005	1.612
5	Kawayan tinik	<i>*Bambusa blumeana J.A. &amp; J.H. Schultes</i>	POACEAE	4	0.6	-	0.023	0.023	0.444	0.023	0.600	0.000	4.602
6	Dilang butiki	<i>*Centrosema pubescens Benth.</i>	FABACEAE	5	0.5	-	0.029	0.029	0.556	0.029	0.500	0.000	5.751
7	Bangkal	<i>Nauclea orientalis (L.) L.</i>	RUBIACEAE	1	-	24	0.006	0.006	0.111	0.006	452.390	0.030	4.103
8	Bangkal	<i>Nauclea orientalis (L.) L.</i>	RUBIACEAE	1	-	22	0.006	0.006	0.111	0.006	380.134	0.025	3.632
9	Gmelina	<i>*Gmelina arborea Roxb.</i>	LAMIACEAE	1	-	20	0.006	0.006	0.111	0.006	314.160	0.021	3.201
10	Gmelina	<i>*Gmelina arborea Roxb.</i>	LAMIACEAE	1	-	16	0.006	0.006	0.111	0.006	201.062	0.013	2.462
11	Gmelina	<i>*Gmelina arborea Roxb.</i>	LAMIACEAE	1	-	19	0.006	0.006	0.111	0.006	283.529	0.019	3.001
12	Mangga	<i>*Mangifera indica L.</i>	ANACARDIACEAE	1	-	13	0.006	0.006	0.111	0.006	132.733	0.009	2.016
13	Mangga	<i>*Mangifera indica L.</i>	ANACARDIACEAE	1	-	25	0.006	0.006	0.111	0.006	490.875	0.032	4.355
14	Mangga	<i>*Mangifera indica L.</i>	ANACARDIACEAE	1	-	26	0.006	0.006	0.111	0.006	530.930	0.035	4.616
15	Mangga	<i>*Mangifera indica L.</i>	ANACARDIACEAE	1	-	23.5	0.006	0.006	0.111	0.006	433.737	0.028	3.982
16	Mangga	<i>*Mangifera indica L.</i>	ANACARDIACEAE	1	-	30.5	0.006	0.006	0.111	0.006	730.618	0.048	5.920
17	Mangga	<i>*Mangifera indica L.</i>	ANACARDIACEAE	1	-	21.5	0.006	0.006	0.111	0.006	363.051	0.024	3.520
18	Mangga	<i>*Mangifera indica L.</i>	ANACARDIACEAE	1	-	31	0.006	0.006	0.111	0.006	754.769	0.049	6.078
19	Tambo	<i>Thysonolaena latifolia (Roxb. ex Hornem.) Honda</i>	POACEAE	1	0.5	--	0.006	0.006	0.111	0.006	530.930	0.035	4.616
20	Rimas	<i>Artocarpus altilis</i>	MORACEAE	1	-	10	0.006	0.006	0.111	0.006	78.540	0.005	1.662
21	Duhat	<i>Syzygium cuminii</i>	MYRTACEAE	1	-	11	0.006	0.006	0.111	0.006	95.033	0.006	1.770
22	Bayabas	<i>Syzygium guajava</i>	MYRTACEAE	1	-	10.5	0.006	0.006	0.111	0.006	86.590	0.006	1.715
23	Atis	<i>Annona squamosa</i>	ANNONACEAE	1	-	9	0.006	0.006	0.111	0.006	63.617	0.004	1.565
24	Datiles	<i>*Muntigia calabura L.</i>	MUNTIGIACEAE	1	-	6.5	0.006	0.006	0.111	0.006	33.183	0.002	1.366
25	Datiles	<i>*Muntigia calabura L.</i>	MUNTIGIACEAE	1	-	8.5	0.006	0.006	0.111	0.006	56.745	0.004	1.520
26	Datiles	<i>*Muntigia calabura L.</i>	MUNTIGIACEAE	1	-	9	0.006	0.006	0.111	0.006	63.617	0.004	1.565
27	Datiles	<i>*Muntigia calabura L.</i>	MUNTIGIACEAE	1	-	10	0.006	0.006	0.111	0.006	78.540	0.005	1.662
28	Datiles	<i>*Muntigia calabura L.</i>	MUNTIGIACEAE	1	-	10	0.006	0.006	0.111	0.006	78.540	0.005	1.662
29	Datiles	<i>*Muntigia calabura L.</i>	MUNTIGIACEAE	1	-	10	0.006	0.006	0.111	0.006	78.540	0.005	1.662
30	Rain Tree	<i>*Samanea saman (Jacq.) Merr.</i>	FABACEAE	1	-	20	0.006	0.006	0.111	0.006	314.160	0.021	3.201

No.	Common Name	Scientific Name	FAMILY	No. of Ind.	% Cover	DBH (cm)	Density	Rden	Freq.	Rfreq	Dom	Rdom	SIV
31	Rain Tree	<i>*Samanea saman (Jacq.) Merr.</i>	FABACEAE	1	-	21	0.006	0.006	0.111	0.006	346.361	0.023	3.411
32	Rain Tree	<i>*Samanea saman (Jacq.) Merr.</i>	FABACEAE	1	-	10	0.006	0.006	0.111	0.006	78.540	0.005	1.662
33	Rain Tree	<i>*Samanea saman (Jacq.) Merr.</i>	FABACEAE	1	-	12	0.006	0.006	0.111	0.006	113.098	0.007	1.888
34	Rain Tree	<i>*Samanea saman (Jacq.) Merr.</i>	FABACEAE	1	-	12	0.006	0.006	0.111	0.006	113.098	0.007	1.888
35	Walis-walisan	<i>*Sida acuta Burm. f.</i>	MALVACEAE	3	0.3	-	0.017	0.017	0.333	0.017	0.300	0.000	3.451
36	Sampaloc	<i>*Tamarindus indica L.</i>	FABACEAE	1	-	30	0.006	0.006	0.111	0.006	706.860	0.046	5.765
37	Sampaloc	<i>*Tamarindus indica L.</i>	FABACEAE	1	-	12	0.006	0.006	0.111	0.006	113.098	0.007	1.888
38	Kullot-Kullot	<i>*Urena lobata L.</i>	MALVACEAE	9	0.7	-	0.052	0.052	1.000	0.052	0.700	0.000	10.350
39	Tuhod manok	<i>Ageratum conyzoides L.</i>	ASTERACEAE	7	0.7	-	0.040	0.040	0.778	0.040	0.700	0.000	8.051
40	Bunga-Bunga	<i>Alternanthera sessilis (L.) R.Br. ex DC.</i>	AMARANTHACEAE	7	0.4	-	0.040	0.040	0.778	0.040	0.400	0.000	8.049
41	Binayuyu	<i>Antidesma ghaesembilla Gaertn.</i>	PHYLLANTHACEAE	1	-	12	0.006	0.006	0.111	0.006	113.098	0.007	1.888
42	Binayuyu	<i>Antidesma ghaesembilla Gaertn.</i>	PHYLLANTHACEAE	1	-	14	0.006	0.006	0.111	0.006	153.938	0.010	2.155
43	-	<i>Blumea lacera (Burn.f.) DC.</i>	ASTERACEAE	4	0.5	-	0.023	0.023	0.444	0.023	0.500	0.000	4.601
44	Marasaluyot	<i>Melochia concatenata L.</i>	MALVACEAE	1	0.5	-	0.006	0.006	0.111	0.006	0.500	0.000	1.153
45	Marasaluyot	<i>Melochia concatenata L.</i>	MALVACEAE	2	0.3	-	0.011	0.011	0.222	0.011	0.300	0.000	2.301
46	Gonoi	<i>Chromolaena odorata (L.) R.M. King &amp; H. Rob.</i>	ASTERACEAE	5	0.4	-	0.029	0.029	0.556	0.029	0.400	0.000	5.750
47	Bangkal	<i>Nauclea orientalis (L.) L.</i>	RUBIACEAE	1	-	20	0.006	0.006	0.111	0.006	314.160	0.021	3.201
48	Bangkal	<i>Nauclea orientalis (L.) L.</i>	RUBIACEAE	1	-	24	0.006	0.006	0.111	0.006	452.390	0.030	4.103
49	Bangkal	<i>Nauclea orientalis (L.) L.</i>	RUBIACEAE	1	-	24	0.006	0.006	0.111	0.006	452.390	0.030	4.103
50	Bangkal	<i>Nauclea orientalis (L.) L.</i>	RUBIACEAE	1	-	23	0.006	0.006	0.111	0.006	415.477	0.027	3.862
51	Bangkal	<i>Nauclea orientalis (L.) L.</i>	RUBIACEAE	1	-	27	0.006	0.006	0.111	0.006	572.557	0.037	4.888
52	Bangkal	<i>Nauclea orientalis (L.) L.</i>	RUBIACEAE	1	-	20	0.006	0.006	0.111	0.006	314.160	0.021	3.201
53	Bangkal	<i>Nauclea orientalis (L.) L.</i>	RUBIACEAE	1	-	21	0.006	0.006	0.111	0.006	346.361	0.023	3.411
54	Bangkal	<i>Nauclea orientalis (L.) L.</i>	RUBIACEAE	1	-	19	0.006	0.006	0.111	0.006	283.529	0.019	3.001
55	Tibig	<i>Ficus nota (Blanco) Merr</i>	MORACEAE	1	-	10	0.006	0.006	0.111	0.006	78.540	0.005	1.662
56	Tibig	<i>Ficus nota (Blanco) Merr</i>	MORACEAE	1	-	10	0.006	0.006	0.111	0.006	78.540	0.005	1.662
57	Pakiling	<i>Ficus odorata</i>	MORACEAE	1	-	12	0.006	0.006	0.111	0.006	113.098	0.007	1.888
58	Is-Is	<i>Ficus ulmifolia Lamk</i>	MORACEAE	5	0.65	-	0.029	0.029	0.556	0.029	0.650	0.000	5.752
59	Botonesan	<i>Hyptis capitata Jacq.</i>	MALVACEAE	3	0.3	-	0.017	0.017	0.333	0.017	0.300	0.000	3.451
60	Kamoteng baging	<i>Ipomoea batatas (L.) Lam.</i>	CONVULVULACEAE	4	0.4	-	0.023	0.023	0.444	0.023	0.400	0.000	4.601
61	Coronitas	<i>Lantana camara L.</i>	VERBENACEAE	4	0.4	-	0.023	0.023	0.444	0.023	0.400	0.000	4.601
62	Mahogany	<i>Sweitenia mahogany</i>	MELIACEAE	1	-	10	0.006	0.006	0.111	0.006	78.540	0.005	1.662
63	Binunga	<i>Macaranga tanarius (L.) Muell.-Arg.</i>	EUPHORBIACEAE	1		11	0.006	0.006	0.111	0.006	95.033	0.006	1.770
64	Binunga	<i>Macaranga tanarius (L.) Muell.-Arg.</i>	EUPHORBIACEAE	1		10	0.006	0.006	0.111	0.006	78.540	0.005	1.662
65	Kamachile	<i>Pithecellobium dulce (Roxb) Benth.</i>	FABACEAE	1	-	21	0.006	0.006	0.111	0.006	346.361	0.023	3.411

No.	Common Name	Scientific Name	FAMILY	No. of Ind.	% Cover	DBH (cm)	Density	Rden	Freq.	Rfreq	Dom	Rdom	SIV
66	Kamachile	<i>Pithecellobium dulce (Roxb) Benth.</i>	FABACEAE	1	-	20	0.006	0.006	0.111	0.006	314.160	0.021	3.201
67	Alim	<i>Melanolepis multiglandulosa (Reinw. Ex Blume) Reichb. f. &amp; Zoll.</i>	EUPHORBIACEAE	2	-	23	0.011	0.011	0.222	0.011	415.477	0.027	5.012
68	Uuko	<i>Mikania cordata (Burm. f.) B.L. Rob.</i>	ASTERACEAE	2	0.7	-	0.011	0.011	0.222	0.011	0.700	0.000	2.304
69	Makahiya	<i>Mimosa pudica L.</i>	FABACEAE	3	0.7	-	0.017	0.017	0.333	0.017	0.700	0.000	3.453
70	Saging matsing	<i>Musa acuminata Colla</i>	MUSACEAE	5	0.3	-	0.029	0.029	0.556	0.029	0.300	0.000	5.750
71	Alagau	<i>Premna odorata Blanco</i>	LAMIACEAE	1	-	10	0.006	0.006	0.111	0.006	78.540	0.005	1.662
72	Gmelina	<i>Gmelina arborea</i>	LAMIACEAE	1	-	13	0.006	0.006	0.111	0.006	132.733	0.009	2.016
73	Kawayan	<i>Bambusa vulgaris</i>	POACEAE	1	0.10	--	0.006	0.006	0.111	0.006	78.540	0.005	0.662
74	Bani	<i>Pongomia pinnata (L.) Merr.</i>	FABACEAE	1	-	23	0.006	0.006	0.111	0.006	415.477	0.027	3.862
75	Bani	<i>Pongomia pinnata (L.) Merr.</i>	FABACEAE	1	-	20	0.006	0.006	0.111	0.006	314.160	0.021	3.201
76	Suob kabayo	<i>Hyptis suaveolens (L.) Poit</i>	LAMIACEAE	1	-	10	0.006	0.006	0.111	0.006	78.540	0.005	1.662
77	Santol	<i>Sandoricum koetjape (Burm. f.) Merr.</i>	MELIACEAE	1	-	30	0.006	0.006	0.111	0.006	706.860	0.046	5.765
78	Pandan dagat	<i>Pandanus tectorius Soland.</i>	PANDANACEAEA	3	0.5	-	0.017	0.017	0.333	0.017	0.500	0.000	3.452
79	Aroma	<i>Acacia farnesiana (L.) Willd.</i>	FABACEAE	1	0.1	-	0.006	0.006	0.111	0.006	0.100	0.000	1.150
80	Halas	<i>Spinifex littoreus (Burm.f.) Merr.</i>	POACEAE	30	0.9	-	0.172	0.172	3.333	0.172	0.900	0.000	4.492
81	Aroma	<i>Acacia farnesiana (L.) Willd.</i>	FABACEAE	1	-	10	0.006	0.006	0.111	0.006	78.540	0.005	1.662
82	Aroma	<i>Acacia farnesiana (L.) Willd.</i>	FABACEAE	1	-	11	0.006	0.006	0.111	0.006	95.033	0.006	1.770
83	Aroma	<i>Acacia farnesiana (L.) Willd.</i>	FABACEAE	3	0.1	-	0.017	0.017	0.333	0.017	0.100	0.000	3.449

Note: RF – Relative frequency; RDen – Relative density; RDom – Relative dominance, IV – Importance Value

\* % cover in case there is no DBH for certain species such as grass, shrubs, ferns, vines and herbs.



## ANNEX 2-2

**Photos showing the Substrate Type in the Identified Shallow and Deep Points within the Primary Impact Area (Offshore Area)**

*Proposed Amnay River Restoration and Desilting Project (ARRDP) in Sablayan, Occidental Mindoro*

*Prepared and Submitted by:*

**CITY PACIFIC GROUP, INC.**

2nd Flr. V&A Bldg. A. Soriano Highway  
Brgy. Ibayo Silangan, Naic, Cavite

**Annex 2-2: PHOTOS SHOWING THE SUBSTRATE TYPE IN THE IDENTIFIED SHALLOW AND DEEP POINTS  
WITHIN THE PRIMARY IMPACT AREA (OFFSHORE AREA)**


**SDC1**



**SDC2**




**SDC3**




**SDC4**




SDC6



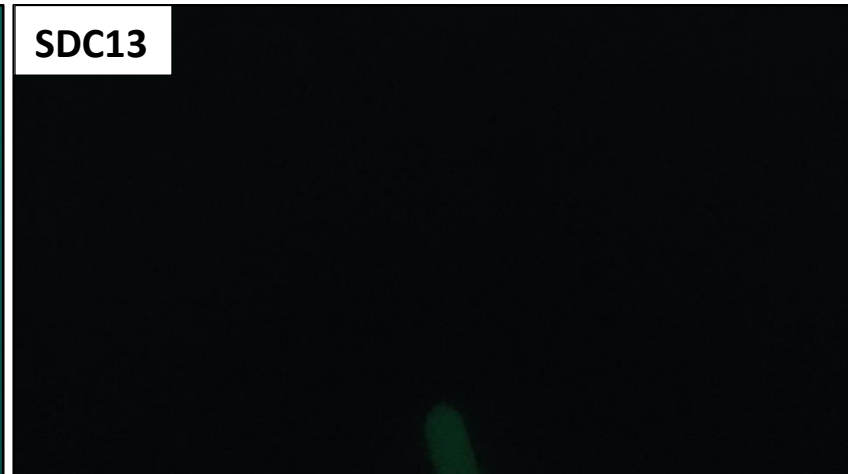
SDC8




SDC12



SDC13



**SDC15**



**SDC5**



**SDC9**




**SDC11**



SDC14



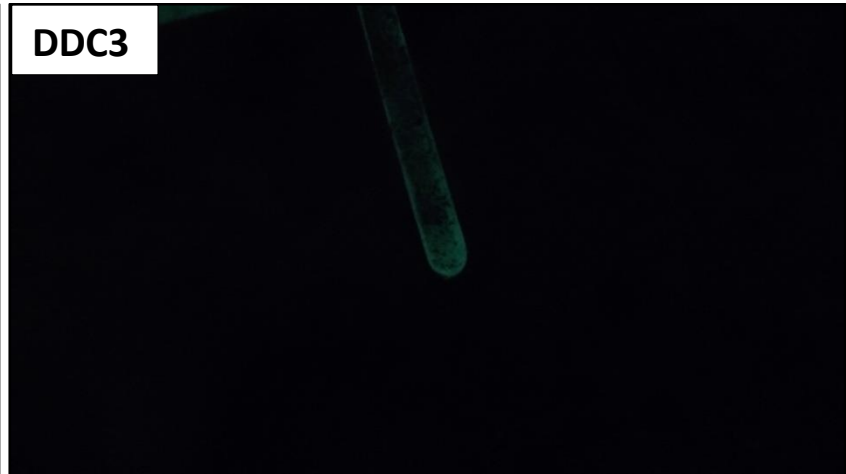
DDC1



DDC2




DDC3




DDC4




DDC5



DDC6



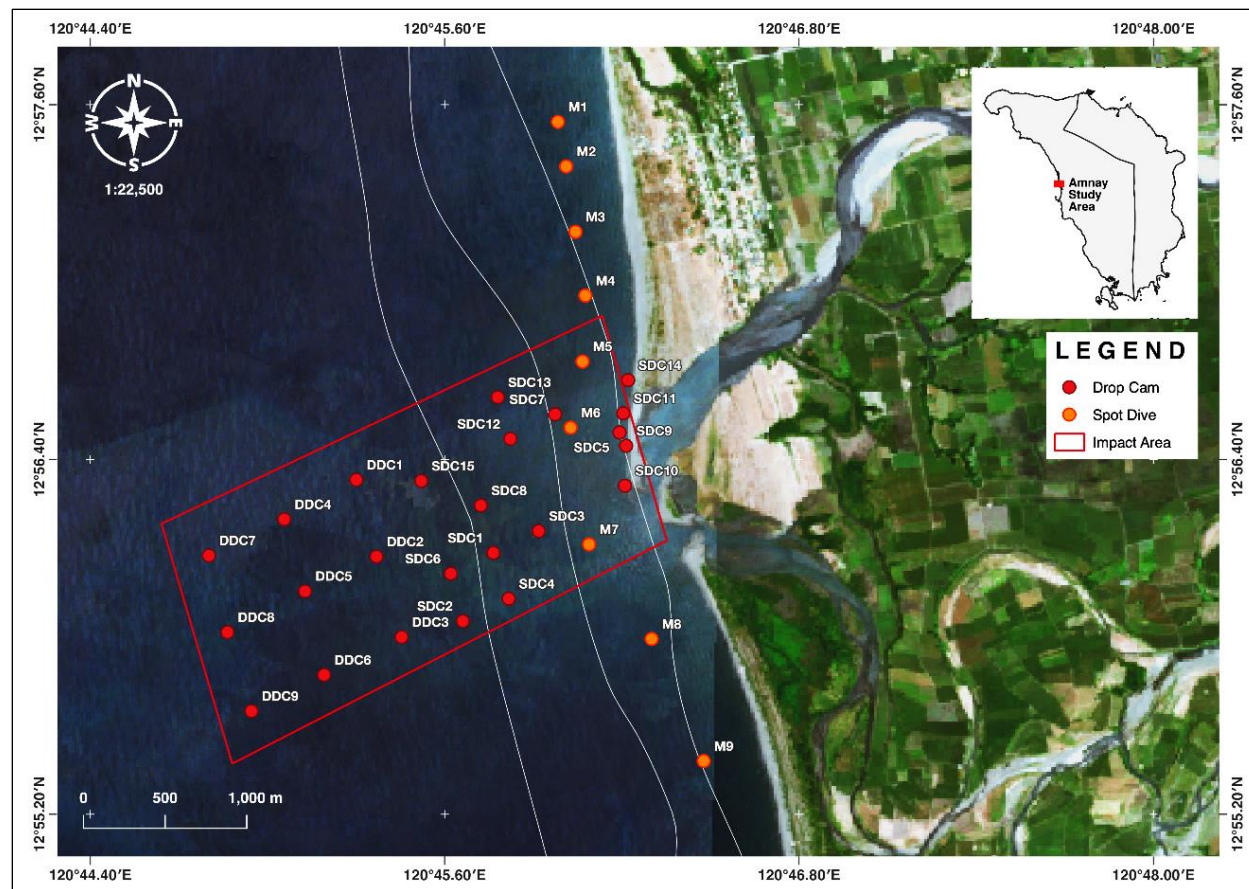
DDC7

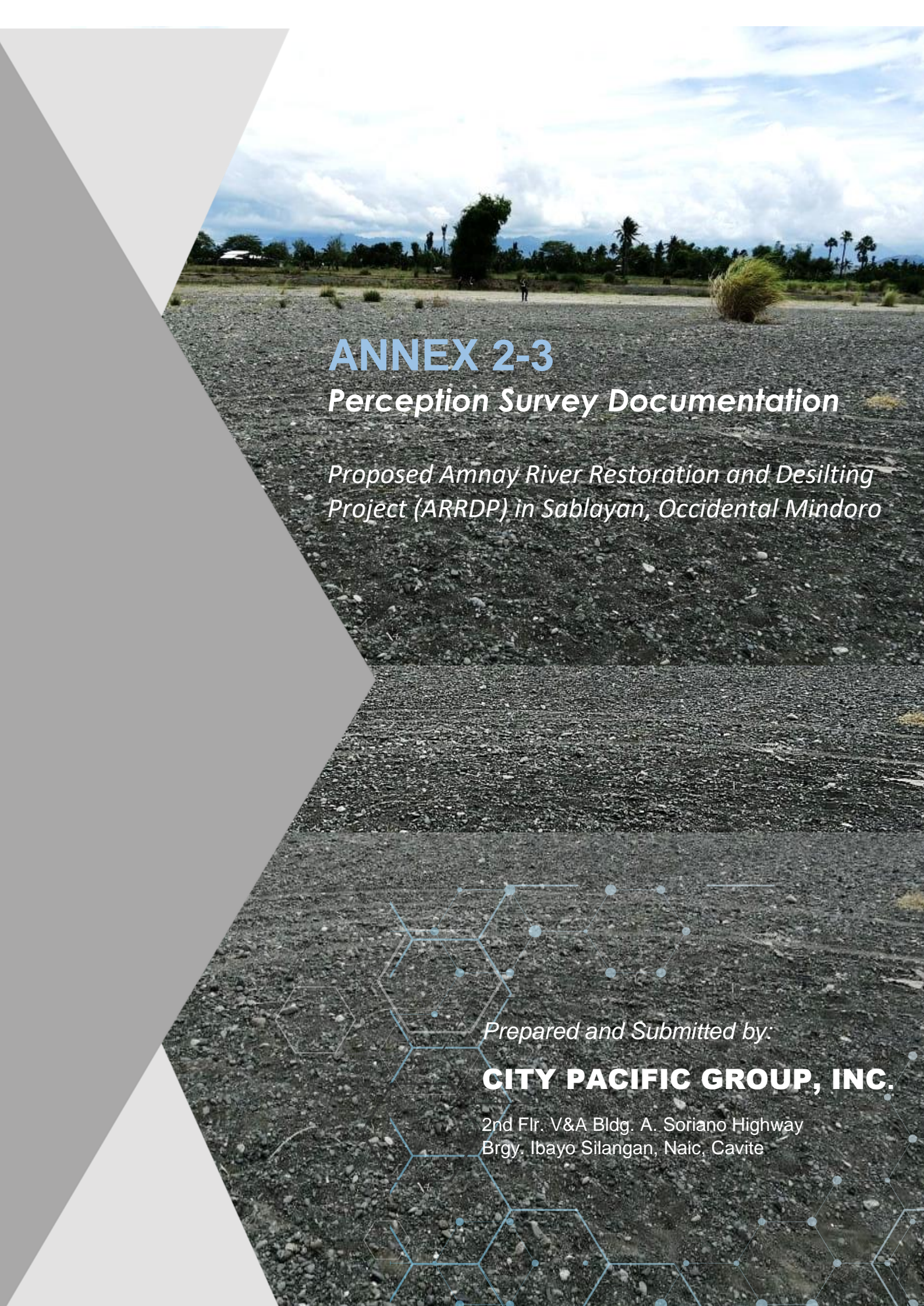


DDC8



DDC9





## **ANNEX 2-3**

### **Perception Survey Documentation**

*Proposed Amnay River Restoration and Desilting Project (ARRDP) in Sablayan, Occidental Mindoro*

*Prepared and Submitted by:*

**CITY PACIFIC GROUP, INC.**

2nd Flr. V&A Bldg. A. Soriano Highway  
Brgy. Ibayo Silangan, Naic, Cavite

## Annex 2-3: PERCEPTION SURVEY DOCUMENTATION

**B-1 Perception survey questionnaire**

**B-2 Photo Documentation**

**B-3 Basic Profile of Respondents**

**B-1 Perception survey questionnaire**

<b>INTRODUCTION</b>	
<p><i>Magandang umaga / hapon po. Ako po si _____ at inatasan po ako FORESTEREPLAN/CPGI para magsagawang survey upang makapanayam o ma-interview ang mga nainirahan malapit sa Amnay River. Intensyon po ng survey na ito, na malaman kung kayo po ay may kaalaman at kung ano ang inyong opinyon tungkol sa isang proyekto sa inyong lugar. Ang interview pong ito ay tatagal ng mga 15 hanggang 20 minuto lamang. Hindi po kami empleyado o parte ng mga kompanyang gagawa ng mga proyektong ito, kaya umaasa po kami na kayo ay sasagot ng tapat. Ang mga sagot niyo po ay mananatiling konpidensyal.</i></p> <p><i>Bagama't boluntaryo, ang partisipasyon ninyo sa survey na ito ay mahLagnasa. Kung mayroon po kayong katanungan na ayaw ninyong sagutin, maari niyo itong ipaalam sa akin at pupunta na lang po ako sa susunod na tanong. Maari din po nating ihinto ang panayam o interview na ito kapag kayo ay hindi komportable. Maari na po ba tayong magsimula?</i></p>	
<b>SECTION</b>	<b>INSTRUCTIONS/REMINDERS</b>
General	<p>Magsulat ng <b>malinaw</b> / Write <b>clearly and legibly</b>; lakihan ang 'X' o ekis na inilLagnasay sa '( )' o parenthesis</p> <p><b>Hindi dapat malapit sa kanyang tinitirahan</b> ang mga pinapanayam ng enumerator</p> <p><b>Presentable</b> dapat ang suot ng enumerator</p> <p><b>Pwedeng</b> gumamit ng ibang lengguahe o salita, kung saan komportable ang enumerator, basta't <b>hindi ito lalayo sa ibig sabihin ng mga tanong</b></p> <p><b>Siguraduhing kumpleto</b> ang questionnaire bago lumipat sa sunod na ipapanayam</p> <p><b>Isa</b> lang ang <b>enumerator number</b> niyo; isulat sa lahat ng pahina</p>
Introduction	<p>Ang <b>respondent number</b> ay ayon sa pagkasunod-sunod ng ipinapanayam (ex. 01, 02, 03, ...)</p> <p>Para sa mga susunod na tanong: Pag walang sinabi o ayaw sumagot sa tanong; ilagay ang <b>NO RESPONSE</b> katabi ng tanong</p>
1.3	<b>Male o female</b> lang ang tatanggapin; <b>hindi</b> pwede ang ibang kasarian (ex. Bakla, transgender, atbp.)
1.7	Ang HHF ang <b>head o pinuno</b> ng bahay o pamilya
1.8	<b>ISA LANG</b> ang pagpipilian; piliin ang kung ano ang pangunahing ginagamit sa bahay
1.9	Ang kasalukuyang address ay <b>kung saan nagaganap ang panayam</b>
1.10	Ang probinsya ay kung saan sila <b>ipinanganak/nanggaling</b>
1.11	Kasama ang <b>lahat ng naninirahang permanente</b> sa bahay
2.1 / 2.4 / 2.6 / 2.9 / 2.14	May mga tanong na tulad nito na pwedeng <b>magpatuloy o mag-skip</b>
2.2	May mga tanong na tulad nito na <b>multi-response o marami ang pwedeng sagot</b>
2.2 / 2.5 / 2.7 / 2.8 / 2.10 / 2.11 / 2.12	Kapag tinanong ang mga tulad nito, <b>maghintay muna</b> sa ibigay na sagot ng ipinapanayam; <b>kung napansing walang walang masabi, pwedeng daanan ang listahan ng mga posibleng sagot</b>
2.3 / 4.1	Pwedeng pahiramin ang scale, ngunit <b>huwag ipapamigay</b> ; <b>Ang pinapanayam ang magbibigay ng numero</b>
2.4	Kapag sumagot ng 'Hindi' <b>pumunta sa 3.1 pero huwag na itanong ang 4.1 pagkatapos</b>
2.12	Meron pang mga pagpipilian sa likod
2.13 / 2.15	Isulat ang mga <b>importanteng nabanggit</b> kapag marami ang sinabi

**INTRODUCTION**

Maari po ba tayong magsimula ng interview? Salamat sa Diyos!!! *(Start with a prayer)*

( ) Hindi, *itigil ang interview at magpasalamat*

( ) Oo, *isulat ang araw at oras*

Araw/DD: \_\_\_\_\_ October, 2021

Time/Oras: \_\_\_\_\_

Name of Enumerator: Apelyido : \_\_\_\_\_ First: \_\_\_\_\_ M.I. \_\_\_\_\_

Enumerator Number: \_\_\_\_\_

GPS Coordinates: *(If Possible)*: \_\_\_\_\_ Photo(s): (File Name) \_\_\_\_\_

**1. RESPONDENT'S PROFILE**

**1.1 Respondent Number:** \_\_\_\_\_

**1.2 Name:**

Apelyido: \_\_\_\_\_ // First: \_\_\_\_\_ // M.I. \_\_\_\_\_

**1.3 Sex o Kasarian**

( ) Male o Lalaki

( ) Female o Babae

**1.4 Address:**

Purok / Sitio: \_\_\_\_\_ // Barangay: \_\_\_\_\_

**1.5 Age as of last birthday (Ilang taon noong huling kaarawan):** \_\_\_\_\_

**1.6 Civil Status:**

( ) Single

( ) Married

( ) Common-law; 'live-in' o 'nagsasamahan'

( ) Separated

( ) Widow; widower; biyuda; biyudo

**1.7 Position in the family / household:**

( ) Head of household or family [HHF]

( ) Spouse o asawa ng HHF

( ) Son/daughter o anak ng HHF

( ) S i s t e r /brother o kapatid ng HHF

( ) Relative o kamag-anak ng HHF

( ) Others, please specify \_\_\_\_\_

**1.8 Ano po ang pangunahing o karaniwang wika na ginagamit niyo sabahay? What language do you usually use at home? (X only one)**

- ( ) Tagalog  
( ) Cebuano  
( ) Hiligaynon ('Ilonggo)  
( ) Others, please specify \_\_\_\_\_

**1.9 Ilang taon na po kayong nakatira dito sa kasalukuyan niyong address?**

( ) Less than one year o mas kaunti sa isang taon Number of years o bilang ng taon: \_\_\_\_\_

**1.10 Kayo po ba ay galing sa o ipinanganak sa ibang probinsya?**

- ( ) Oo, ibanggit ang probinsya: \_\_\_\_\_  
( ) Hindi

**1.11 Ilang tao po ang nakatira sa inyong bahay? Gaano po kalaki ang inyongpamilya o household? How many people live in your house? How big is your family or household? (Isulat ang numero/Enter number): \_\_\_\_\_**

## 2. PROJECT AWARENESS

**2.1 Alam niyo po ba o may nabalitaan/narining kayo tungkol sa mga Dredging activities na planong isagawa sa Amnay River, at iba pang mga katulad nito na may kinalaman sa paghukay ng sobrang lupa or desilting/dredging project sa Mindoro? Are you aware, or have you heard of the proposed dredging project in Amnay River?**

- ( ) Oo, ask 2.2  
( ) Hindi, skip to 2.4

**2.2 Paano niyo nalaman o nabalitaan ang kayo tungkol sa mga Dredging activities na planong isagawa sa Amnay River, at iba pang mga katulad nito na may kinalaman sa paghukay ng sobrang lupa or desilting/dredging project sa Mindoro?**

*How did you get to know of the dredging projects, such as in Amnay River in Sablayan, Occidental Mindoro? What were your sources of information for proposed dredging project in Amnay River? (X as many as mentioned)*

- ( ) Government officials (barangay officials, municipal officials, atbp.)  
( ) City Pacific Group, Inc. (CPGI)  
( ) Relatives, neighbors and friends  
( ) Radio, television  
( ) Newspapers  
( ) Posters, handouts,  
( ) Community meetings, gatherings, assemblies, atbp.  
( ) Social media (Internet, Facebook, Twitter, atbp.)

( ) Others, specify \_\_\_\_\_

**2.3 Kung ang '0' (zero) ay 'labis na hindi sang-ayon' at ang '10' (sampu) ay 'labis na sumasang-ayon' sa pagkakaroon ng dredging project operation Amnay River?**

*Let's say that '0' represents 'totally disagree', and '10' 'totally agree' with the proposed dredging project operation in Amnay River, where would you place yourself in this scale?  
(Encircle/bilugan ang numerong sinagot)*

0	1	2	3	4	5	6	7	8	9	10
LABIS NA HINDI SANG- AYON										LABIS NA SUMASANG- AYON

( ) Don't know / No answer

**2.4 Alam niyo po ba o may nabalitaan/narining po ba kayo tungkol sa proyekto ng City Pacific Group, Inc. (CPGI)? Are you aware or heard of the project of City Pacific Group, Inc. (CPGI)? (X only one)**

( ) Oo, ask 2.5

( ) Hindi, skip to 3.1 and DO NOT ask 4.1

**2.5 Paano niyo nalaman o nabalitaan ang ng City Pacific Group, Inc. (CPGI)? Saan po nanggaling ang impormasyon niyo tungkol sa proyekto ng ng City Pacific Group, Inc. (CPGI)?***How did you get to know of the project of ng City Pacific Group, Inc. (CPGI)? What were the sources of your information for City Pacific Group, Inc. (CPGI)? (X as many as mentioned)*

- ( ) Government officials (barangay officials, municipal officials, etc.)  
 ( ) City Pacific Group, Inc. (CPGI)  
 ( ) Relatives, neighbors and friends  
 ( ) Radio, television  
 ( ) Newspapers  
 ( ) Posters, handouts  
 ( ) Community meetings, gatherings, assemblies, atbp.  
 ( ) Social media (gaya ng Internet, Facebook, Twitter, atbp.)  
 ( ) Others, specify \_\_\_\_\_

**2.6 Alam niyo po ba kung saan planong gawin ang Dredging Project sa inyong Barangay? Do you know where the project of City Pacific Group, Inc. (CPGI) will be conducted?**

- ( ) Oo, ask 2.7  
 ( ) Hindi, skip to 2.8

**2.7 Saan o anung lugar po naman po ang apektado ng pagbaha sa inyong lugar at kinakailangan ng dredging solution ng City Pacific Group, Inc. (CPGI)?***Where in your barangay were deeply affected by flooding and needed urgent help of City Pacific Group, Inc. (CPGI) dredging projects? (X only one)*

- ( ) Sa loob ng Barangay kalapit ng ilog  
 ( ) Sa labas ng barangay, karatig ibang barangay  
 ( ) Sa aming mismong lugar kalapit sa Amnay River  
 ( ) Others, specify \_\_\_\_

**2.8 Ano naman po ang alam niyo sa planong Amnay River Dredging and Desilting Project? What do you know of the project of City Pacific Group, Inc. (CPGI) (X as many as mentioned)?**

- ( ) Paghuhukay ng lupa para maisaayos ang ilog Amnay;  
 ( ) Pagsasaayos ng mga bumagsak sa ilog na lupa;  
 ( ) Pagaalis ng lupa dahilan sa pagbaha at siltation;  
 ( ) Pagkakaroon ng rehabilitation at restoration ng Amnay River line sa mga sakop na Brgy.;  
 ( ) Others, specify:

- ( ) Walang masabi / No response

**2.9 Sa pLagnasay niyo, may positibong epekto ba o benepisyo ang proyekto ng City Pacific Group, Inc. (CPGI) sa mga kalapit na komunidad nila at sa mga naninirahan doon?** Do you think that the project of City Pacific Group, Inc. (CPGI) will yield benefits to nearby communities and places, and the people living there?

( ) Oo / meron, ask 2.10

( ) Wala, skip to 2.11

**2.10 Sa inyong pananaw, ano po kaya ang mga benepisyo na ito?** What do you think are some of these benefits? **(X as many as mentioned)**

( ) Hanapbuhay at karagdagan sa kinikita ng mga tao / Employment and income opportunities

( ) LLagnaso ang negosyo / Business opportunities and business expansion

( ) Madagdagan ang at bababa ang presyo ng mga materiales sa paggawa ng bahay

( ) Magkakaroon ng improvement sa kalsada at karagdagan na infrastruktura

( ) Madadagdagan ang kita ng local na pamahalaan dahil sa makokolekta ng buwis/ local revenues

( ) Mga Iba pa, : \_\_\_\_\_

**2.11 Ano po ang inyong mga rekomendasyon na pwedeng gawin ng City Pacific Group, Inc. (CPGI) upang makabuti ito sa mga kalapit na komunidad at ang mga naninirahan doon?** What can you suggest or recommend for City Pacific Group, Inc. (CPGI) to improve the general conditions of the nearby communities and residents? **(X as many as mentioned)**

( ) Train local residents in skills needed for employment in City Pacific Group, Inc. (CPGI) o pagsasagawa ng training sa mga lokal na residente upang maging empleyado ng City Pacific Group, Inc. (CPGI)

( ) Bigyan ng prayoridad sa hiring ang mga lokal na residente

( ) Train local residents in business skills to be able to supply CPGI goods and services o ang pagsasagawa ng training sa mga lokal na residente upang maging mga negosyante makakapagbigay ng serbisyo o kalakal sa CPGI;

( ) Bigyan ng prayoridad ang mga lokal at kwalipikadong na negosyante sa pag- supply ng mga goods and services sa City Pacific Group, Inc. (CPGI)

( ) Help in community development (sponsor medical missions; offer scholarships; help in improving community facilities like health centers, etc.)

( ) Others, specify

( ) Wala akong maisip / Can't think of any / Don't know

**2.12 Ano naman po ang mga posibleng negatibong epekto ng pagpapatayo ng proyekto City Pacific Group, Inc. (CPGI) sa mga kalapit na komunidad at ang mga naninirahan dito? What do you think could be some of the negative effects of project of City Pacific Group, Inc. (CPGI) to neighboring communities and their residents? (X as many as mentioned)**

- ☐ Pollution: apektado ang kalidad tubig
- ☐ Dadami ang tao / congestion
- ☐ LLagnaso ang traffic sa pagdami ng truck na naghahakot ng lupa at bato;
- ☐ Mas madagdagan ang ingay sa construction at operasyon / More noise during construction and operation
- ☐ Kumpetisyon sa source o pinanggagalingan at pag-gamit sa tubig / Competition on sources and use of water
- ☐ Mawawala ang mga puno at wildlife gaya ng ibon ( ) Pagbabaha / Flooding
- ☐ Krimen at bisyo gaya ng pagnanakaw ng lupa at bato, droga, karahasan / Crime and vices
- ☐ Safety issues / madadagdagan ng mga aksidente
- ☐ Loss of access / mahihirapan na kami pumunta sa mga dati naming pinupuntahan
- ☐ Posibleng maka-apekto sa kalusugan ng mga tao / Might affect the health of people
- ☐ No negative effects
- ☐ Walang maisip o masabi / Can't think of any / Don't know

**2.13 Ano naman po ang pwedeng gawin upang mabawasan, maiwasan o 'di kaya ma-resolba ang mga negatibong epekto na binanggit ninyo? What do you think can be done to avoid,, lessen, mitigate or resolve the negative effects you just mentioned? (Record as mentioned)**

- ☐ Walang maisip o masabi / Can't think of any / Don't know

**2.14 Kailangan niyo po bang magkaraoon ng karagdagang impormasyon tungkol proyekto ng City Pacific Group, Inc. (CPGI)? Do you need further information regarding the project of City Pacific Group, Inc. (CPGI)?**

- ☐ Oo, ask 2.15
- ☐ Hindi, skip to 3.1

**2.15 Anong impormasyon tungkol sa proyekto ng City Pacific Group, Inc. (CPGI) ang kailangan niyo pa pong malaman? What information regarding City Pacific Group, Inc. (CPGI)? (Record as mentioned)**

### 3. Sources of Income and Livelihood

**3.1 Saan po nanggagaling ang pinagkikitaan at hanapbuhay ng pamilya niyo? What the sources of income and livelihood of your family? (X as many as mentioned)**

- ( ) Pagsasaka / Farming  
 ( ) Paghahango ng mga produkto sa gubat / gathering of forest products  
 ( ) Employment in government / Empleyado sa gobyerno  
 ( ) Private employment / Empleyado sa pribadong sector  
 ( ) Negosyo; pangangalakal; sariling-kita / Business; self-employment ( ) Pension  
 ( ) Kita sa OFW ng mga anak or magulang; kamag-anak  
 ( ) Paminsan-minsan na trabaho / seasonal work; temporary work  
 ( ) Others, specify\_\_\_\_\_

**4. General Perception on City Pacific Group, Inc. (CPGI) and Similar Projects**

**4.1 Kung ang '0' (zero) ay 'labis na hindi sang-ayon' at ang '10' (sampu) ay 'labis na sumasang-ayon' sa pagpapatayo proyekto ng City Pacific Group, Inc. (CPGI), saan niyo po iilagnasay ang sarili niyo sa sukat na ito? Let's say that '0' represents totally not in favor and '10' totally favor, are you in favor of the building of the project of City Pacific Group, Inc. (CPGI)?**

0	1	2	3	4	5	6	7	8	9	10
<b>LABIS NA HINDI SANG-AYON</b>										<b>LABIS NA SUMASANG-AYON</b>

( ) Don't know / No answer

***Maraming salamat po sa oras na ibinahagi niyo sa amin para survey na ito!***

Enumerator's notes / Other comments / Other observations:

**B-2 Photo documentation**

**Perception Survey:**

**Venue :**



**Date :**

**Enumerator's Training and Perception Survey**

**Barangay Ilvita, Sablayan, Occidental Mindoro**

**4 and 5 October 2021, Monday and Tuesday**



## ENUMERATOR'S TRAINING FOR THE INITIAL PERCEPTION SURVEY

# ATTENDANCE

Amnay River Dredging and Desilting Project  
 Barangay Ilvita, Sablayan, Occidental Mindoro  
 October 3 and 4, 2021

	Last Name	First Name	Signature	Barangay / LGU Represents
1	MENDOZA	FLORENTE D	<i>[Signature]</i>	
2	BUSTILLOS	RONALD JAMES	<i>[Signature]</i>	
3	LAVICONE	CACHUELA	<i>[Signature]</i>	
3	NERISSA T. DAMAEMORO		<i>[Signature]</i>	
4	Jordan Ballano		<i>[Signature]</i>	
5	Rnato D. Ancheta		<i>[Signature]</i>	
6	RICHELLE T. DAMAEMORO		<i>[Signature]</i>	
7	Victor Ali kintanar		<i>[Signature]</i>	
9	Jordan Ballano		<i>[Signature]</i>	
10	Atendido, Renato		<i>[Signature]</i>	
11	Atendido, Maryjean		<i>[Signature]</i>	
12	Atendido, Katrim		<i>[Signature]</i>	
13	Dela Cruz, JOSEPH		<i>[Signature]</i>	
14	Dela Cruz, ROSALIE		<i>[Signature]</i>	
15	Dela Cruz, ALLEN		<i>[Signature]</i>	
16	Espino, Francis		<i>[Signature]</i>	
17	Almaro, Ricardo		<i>[Signature]</i>	
18	Daong, Redington		<i>[Signature]</i>	
19	Rejot, Damaembro		<i>[Signature]</i>	
20				
21				
22				
23				
24				
25				
26				
27				
28				
29				
30				
31				
32				
33				
34				
35				
36				
37				
38				
39				
40				
41				
42				
43				

## B-3 Basic Profile of Respondents

Salient features of the respondents include:

- Average age: 50 years
- 70% are married
- 63% are spouses (mostly wives) of the household head
- Average years of residence in host communities range from 2 - 79 years for an average of 38 years
- Close to 75% are Mindoro-born
- Household size ranges from 1 – 16 persons for an average of 5
- All households have Tagalog as the primary language spoken at home

### 4.1 Respondents' Profile

Salient features of the respondents include:

- Average age: 50 years
- 70% are married
- 63% are spouses (mostly wives) of the household head
- Average years of residence in host communities range from 2 - 79 years for an average of 38 years
- Close to 75% are Mindoro-born
- Household size ranges from 1 – 16 persons for an average of 5
- All households have Tagalog as the primary language spoken at home

### 4.2 Project Awareness

#### 4.2.1 Benchmark Awareness/Knowledge

To put the CPGI project in context and to benchmark their awareness and knowledge of dredging, sand collection, storage facilities, Tugs/boats and similar components (collectively known as (Local component technologies), respondents were asked if they were aware of them (e.g., CPGI) in Barangay Claudio Salgado, Pagasa, and Ilvita and Mindoro Province.

- 85% in the Study Area (Barangay Claudio Salgado and Ilvita combined) are aware and has some knowledge of the current issues relative to the need for Dredging;
- The two most frequently mentioned sources of information about Dredging (accounting for 71.14% of multiple responses) are:
  - Government officials (37.58% of 149 multiple responses, reported by 64.87% of 87 respondents in the Study Area)
    - 33.82% of 68 multiple responses, reported by 52.27% of 44 respondents in Brgy. Claudio Salgado);
    - 45.42% of 81 multiple responses reported by 78.61% of 39 respondents in Brgy. Ilvita)

- Relatives, neighbors and friends (33.56% of 149 multiple responses, cited by 54.87% of 87 respondents in the Study Area)
  - 35.29% of 68 multiple responses, cited by 54.55% of 44 respondents in Brgy. Pagasa;
  - 32.10% of 81 multiple cited by 60.47% of 43 respondents, Brgy. Victoria;
  - Others percentages includes Brgy. Lagnas.
- The data indicate that Government Officials (37.58% of 149 multiple responses), community meetings, gatherings and assemblies (8.72%), posters and hand-outs (1.34%), social media (4.70%), and others (3.36%) pale in comparison individually and collectively as sources and channels of information vis-à-vis a) government officials and b) relatives and neighbors and friends.<sup>3</sup>

The data suggest that the most frequently cited sources and channels of awareness and information regarding similar facilities and developments to CPGI were through **primary and face-to-face contacts** involving a) government officials and b) relatives, neighbors and friends accounting for 71.14% of multiple responses and reported by more than 50% of respondents. All other sources and channels trailed far behind.

When asked to rate the degree to which they agree with, and are in favor of, SFDs in a scale of '0 – 10' where '0' represents totally do not agree / totally not in favor and '10' total agree / totally in favor, respondents gave a mean rating of: **(Figure 3)**

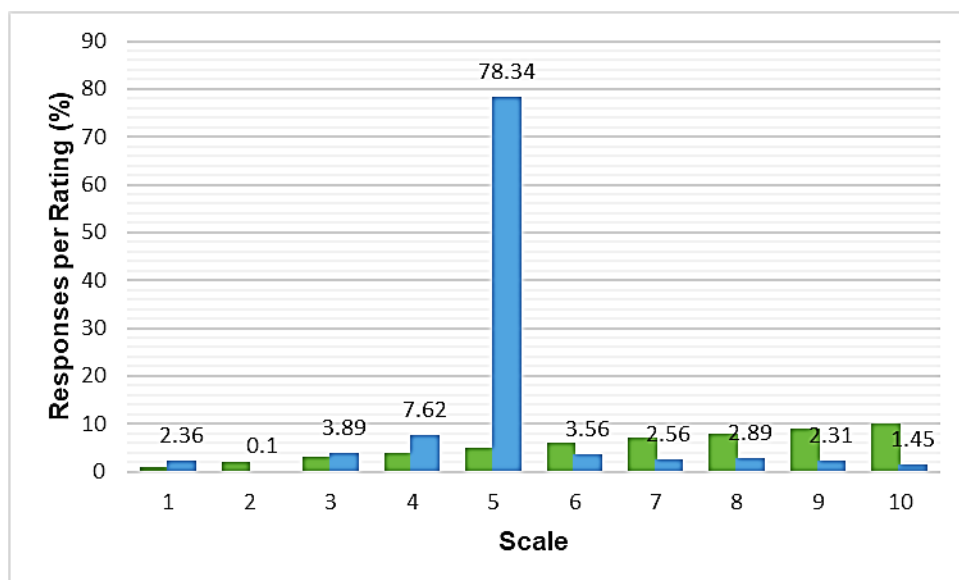
- **1.76 or strongly not in favor**, at the Study Area level,
- **1.19 or neutral** for Pagasa; (1-10);
- **9.40 or strongly in favor** for Claudio Salgado (1-10);<sup>4</sup>
- **8.50 or strongly in favor** for Barangay Ilvita (1-10);
- **7.85 or strongly in favor** for Barangay Victoria (1-10);
- **0.49 for those in the 'strongly not in favor' region** (0-3 rating)
- **3.92 for those in the 'neutral' region** (0-3 rating)
- **9.65 for those in the 'strongly in favor' region** (0-3 rating)

The mean rating at the Study Area level (1.76) indicates that the barangays are generally neutral to the proposed dredging project. It is worth noting though that those who gave a rating in the 'strongly not in favor' region was in extreme disagreement with the similar facilities and developments as the mean rating was at 0.49. Those in the 'mildly not in favor to mildly in favor' region was neutral (3.92 mean rating), while those in the 'strongly in favor' region had only some reservations but were generally in favor of the proposed dredging project in their area (9.65 mean rating).

In fact, majority of the barangay residents, key officials and concern private groups were really concern of the proposed dredging project to be realized and executed as early as possible due to their experiences to disasters, threats to life and loss of livelihood. Majority has signed up petitions and appeals for the dredging project to be executed immediately based on the Focus Group Discussions (FGD), and as supported by KII survey results.

<sup>3</sup> Although community meetings, gatherings and meetings could have been conducted by government officials in which case the score for the former should be added to the latter

<sup>4</sup> The scale has three regions: 0 – 3 (strongly disagree or not in favor), 4 – 6 (mildly disagree/not in favor-neutral-mildly agree/in favor, 7 – 10 (strongly agree/in favor. The so-called 'float' or 'swing' population is '4 – 6' whose perception could be easily swayed.



**Figure 3** Percentage of Responses per Scale Rating.

**a. Perception if the project would be of help to the community<sup>9a and 9b</sup>**

Majority or almost 70% of the respondents are expecting and viewed the proposed dredging and desilting project will have a significant and beneficial role in the development of their barangay in terms of disaster risk and reduction. On the other hand, they viewed the project as key to livelihood and economic activities to uplift their barangay and individually, in terms of employment opportunity. The other 20% of the respondents from the total surveyed barangay are neutral while 10% believe that it will have negative effect to the barangay due to the environmental degradation, noise and dust pollution it may produce.

Perception if the project would be of help to the community (a)	Responses	
	Frequency (f)	Percentage (%)
Yes	105	70
No	15	10
Neutral	30	20
No answer	0	0.0
<b>Total</b>	<b>150</b>	<b>100.0</b>

Parameter Q: What do people expect from the CPGI project by way of benefits? Sixty-five (65%) percent of multiple responses are accounted by the following in descending order of frequency of mentions:

- Employment opportunities (37.5% of 150 multiple responses by 89.06% of 150 respondents);

- Business opportunities and expansion (13.82% of 152 multiple responses by 32.61% of 64 respondents) with comparatively same percentages for Barangay Claudio Salgado and Barangay Ilvita;
- Safety environment and climate change mitigations to lessen CC impacts such as disasters and natural calamities (e.g., flooding and siltation);
- Increased local revenues (13.82% of 152 multiple responses by 32.61% of 64 respondents) with comparatively same percentages.

Among the three above, employment opportunities and safety to disasters are clearly the front-runner at almost thrice the percentage of multiple responses and the number of people reporting in contrast to the barangays.

<sup>9a</sup> *Sa inyong pananaw, ano po kaya ang mga benepisyo na ito? What do you think are some of these benefits?*

<sup>9b</sup> *Sa inyo pong pLagnasay, ano ang mga rekomendasyon na pwedeng gawin ng City Pacific Group, Inc. upang makabuti ito sa mga kalapit na komunidad at ang mga naninirahan doon? What can you suggest or recommend for City Pacific Group, Inc. to improve the general conditions of the nearby communities and residents?*

On the other hand, Respondents think that the top three ways, comprising 67% of multiple responses, CPGI can help its host communities in descending order of frequency of mentions are

<sup>9b</sup>.

- Train locals to compete in the job market for employment in CPGI (23.4% of 141 multiple responses by 64.71% of 51 respondents, Study Area; 25.45% of 55 multiple responses by 73.68% of 19 respondents, Brgy. Victoria; 22.09% of 86 multiple responses by 59.38% of 32 respondents, Brgy. Claudio Salgado)
- Prioritize qualified residents of host communities in hiring (25.53% of 141 multiple responses by 70.59% of 51 respondents, Study Area; 27.27% of 55 multiple responses by 78.95% of 19 respondents, Brgy. Lagnas; 24.42% of 86 multiple responses by 65.63% of 32 respondents, Brgy. Ilvita)
- Community development and assistance (18.44% of 141 multiple responses by 50.98% of 51 respondents, Study Area; 20% of 55 multiple responses by 57.89% of 19 respondents, Brgy. Claudio Salgado; 17.14% of 86 multiple responses by 40.63% of 32 multiple responses, Brgy. Pagasa;
- Trailing closely are training local residents in business skills and priority to qualified local businessmen as goods/service providers to CPGI.

#### **b. Perceived Negative Impacts/Effects of CPGI Project<sup>10</sup>**

There does not seem to be one or two items that appear to dominate the negative impacts that could result from the CPGI project as perceived by the respondents. The following, however, make 52% of multiple responses:

- Congestion due to trucks loading and unloading aggregates (12.44% of 100 multiple responses by 74.63% of 150 respondents, Study Area; 15.63% of 100 multiple responses by 66.67% of 33 respondents, Brgy. Claudio Salgado; 10.05% of 263 multiple responses by 82.35% of 34 respondents, Brgy. Ilvita)
- Erosion (9.7% of 100 multiple responses by 58.21% of 67 respondents, Study Area; 11.51% of 139 multiple respondents by 48.48% of 33 respondents, Brgy. Lagnas; 8.76% of 263 multiple respondents by 67.35% of 34 respondents, Brgy. Pagasa)
- Traffic due to trucks and vehicles loading and unloading aggregates (8.96% of 100 responses by 53.73% of 67 respondents, Study Area; 12.95% of 139 multiple responses

by 54.56% of 33 respondents, Brgy. Pagasa; 6.84% of 263 multiple responses by 52.94% of 34 respondents, Brgy. Victoria)

- Water Competition (7.46% of 100 multiple responses by 44.78% of 67 respondents, Study Area; 10.07% of 139 multiple responses by 42.42% of 33 respondents, Brgy. Lagnas; 6.08% of 263 multiple responses by 47.06% of 34 respondents).

<sup>10</sup> *Ano naman po ang mga posibleng negatibong epekto ng pagpapatayo ng proyekto City Pacific Group, Inc. sa mga kalapit na komunidad at ang mga naninirahan dito? What do you think could be some of the negative effects of project of City Pacific Group, Inc. to neighboring communities and their residents?*

#### 4.2.2 Project Knowledge

##### 4.2.1 Sources of Information on the CPGI Project

Overall, 60.91% of respondents know and have heard of the CPGI project. Their information came from three leading sources by frequency of mentions (Figure 8 & Table 8):

- Media and Public Consultation (45.45% of 99 multiple responses by 73.77% of 61 respondents)
- Relatives, neighbors and friends (36.36% of 99 multiple responses by 59.07% of 61 respondents)
- Community meetings, Posters, gatherings and assemblies (10.10% of 99 multiple responses by 16.39% of 61 respondents).

The above three easily make 91.91% of multiple responses leaving the other sources and channels of information very far behind.



## ANNEX 6-1

### ***Project Environmental Monitoring and Audit Prioritization Scheme (PEMAPS)***

*Proposed Amnay River Restoration and Desilting  
Project (ARRDP) in Sablayan, Occidental Mindoro*

*Prepared and Submitted by:*

**CITY PACIFIC GROUP, INC.**

2nd Flr. V&A Bldg. A. Soriano Highway  
Brgy. Ibayo Silangan, Naic, Cavite

ANNEX 2-7d  
PROJECT ENVIRONMENTAL MONITORING AND AUDIT PRIORITIZATION SCHEME (PEMAPS)  
QUESTIONNAIRE

Project Name : **Proposed Amnay River Restoration and Desilting Project (ARRDP)**  
 Project Location : Barangay Claudio Salgado, Municipality of Sablayan, Occidental Mindoro  
 ECC Reference No. :  
 Proponent : **City Pacific Group, Inc. (CPGI)**  
 Address : 2nd Flr. V&A Bldg. A. Soriano Highway  
 Brgy. Ibayo Silangan, Naic, Cavite  
 Tel. No./Fax No./Email : [citypacificgroup@gmail.com](mailto:citypacificgroup@gmail.com)  
 Project Type : Extraction of Non – Metallic Minerals (Sand and Gravel including stone and dredging with with/intended for recovery/ use of materials)  
 Project Status : **For ECC Application**

**I. PROJECT CONSIDERATIONS****1.1. Size and Type**

1.1.1. Size based on number of employees  
 Specify number of employees 100  
 1.1.2. Type  
 ECP (in either ECA or Non-ECA) \_\_\_\_\_  
 Non-ECP but in ECA ✓  
 Non-ECP and Non-ECA \_\_\_\_\_

**1.2. Waste Generation and Management****1.2.1. Enumerate Waste Type and Specify Quantity of Wastes generated in your facility.**

Category	Waste	Type		Quantity
		Hazardous	Non-Hazardous	
Air	Dust		✓	n/a
	CO, SOx, NOx		✓	n/a
	Noise Generation		✓	60.06 dB(A)
Liquid	Domestic Effluent		✓	0.5 m <sup>3</sup>
	Process water		✓	1 m <sup>3</sup>
Solid	Domestic waste		✓	20 kilos
	Used oil, used batteries, contaminated rags, busted lamps and bulbs	✓		20

**1.3. Pollution Control System (PCS)****1.3.1. Enumerate PCS or Waste Management Method Used in your facility.**

Category	PCS/ Waste Management Method Used	Remarks
Air		
Liquid	Embedded Recuperator System	
	Septic Vaults	
	Waste Water Treatment Facility	WWTS Tank and Pond
Solid	Good Housekeeping	MRF

ANNEX 2-7d  
PROJECT ENVIRONMENTAL MONITORING AND AUDIT PRIORITIZATION SCHEME (PEMAPS)  
QUESTIONNAIRE

## II. PATHWAYS

- 2.1. Prevailing wind towards barrio or city? Yes ☒ No ☐
- 2.2. Rainfall (impacts surface & groundwater pathways)
- 2.2.1. Average annual net rainfall (specify amount in mm) 2,481 mm
- 2.2.2. Maximum 24-hour rainfall (specify amount in mm) 657 mm
- 2.3. Terrain (select one and mark) Flat ☒ Steep ☐
- 2.4. Is the facility located in a flood-prone area? Yes ☒ No ☐

- 2.5. Ground Water (Depth of groundwater table in meter) (select on and mark)

0 to less than 3 ☐

3 to 10 ☐

Greater than 10 ☒

## III. RECEIVING MEDIA/RECEPTORS

- 3.1. Air (Distance to nearest community in km) (select on and mark)
- 0 to less than 0.5 ☐
- 0.5 to 1 ☐
- Greater than 1 ☒

## 4.1. Receiving Surface Water Body

- 4.1.1. Distance to receiving surface water in km (select on and mark)
- 0 to less than 0.5 ☐
- 0.5 to 1 ☐
- Greater than 1 ☒

- 4.1.2. Size of population using receiving surface water (specify number) n/a

## 4.1.3. Fresh Water

- 2.3.1. Classification of fresh water (select one and mark)
- AA ☐
- A ☐
- B ☐
- C ☒
- D ☐

- 2.3.2. Size of fresh water body (specify size)                      km<sup>2</sup>

## 2.3.3. Economic value of water use

Drinking ☐

Domestic ☒

Recreational ☐

Fishery ☐

Industrial ☐

Agricultural ☒

## 4.1.4. Salt Water

- 4.1.4.1. Classification of salt water n/a
- SA ☐
- SB ☐
- SC ☐
- SD ☐

ANNEX 2-7d  
PROJECT ENVIRONMENTAL MONITORING AND AUDIT PRIORITIZATION SCHEME (PEMAPS)  
QUESTIONNAIRE

4.1.4.2. Economic Value of Water use n/a  
 Fishery \_\_\_\_\_  
 Tourist zone or park \_\_\_\_\_  
 Recreational \_\_\_\_\_  
 Industrial \_\_\_\_\_

## 4.2. Ground Water

4.2.1. Distance to the nearest recharge area  
 0 to less than 0.5 \_\_\_\_\_  
 0.5 to 1 \_\_\_\_\_  
 Greater than 1 ✓

4.2.2. Distance to the nearest well used  
 0 to less than 0.5 \_\_\_\_\_  
 0.5 to 1 \_\_\_\_\_  
 Greater than 1 ✓

4.2.3. Groundwater use within the nearest well  
 Drinking \_\_\_\_\_  
 Industrial \_\_\_\_\_  
 Agricultural \_\_\_\_\_

## 5.1. Land

Indicate current/actual uses within 0.5 km radius  
 Residential \_\_\_\_\_  
 Commercial/Institutional \_\_\_\_\_  
 Industrial \_\_\_\_\_  
 Agricultural/Recreational ✓  
 Protected Area \_\_\_\_\_

5.1.1. Potential/proposed land uses within 0.5 km  
 Residential \_\_\_\_\_  
 Commercial/Institutional \_\_\_\_\_  
 Industrial \_\_\_\_\_  
 Agricultural/Recreational ✓  
 Protected Area \_\_\_\_\_

5.1.2. Number of affected Environmentally Critical Areas within 1 km:  
 Specify Number \_\_\_\_\_

5.1.3. Distance to nearest ECA (in km)  
 0 to less than 0.5 \_\_\_\_\_  
 0.5 to 1 \_\_\_\_\_  
 Greater than 1 ✓

## 4.0 ENVIRONMENTAL PERFORMANCE (for existing projects for expansion)

## 4.1. Compliance

Law	Violation	Type (please specify number of times committed)				Type of Admin Violation	Additional Remarks/ Status of Compliance
		STANDARD					
		Emission/ Effluent/	Ambient	Human	Admin/ECC		
RA 8749	n/a						
RA 9275	n/a						
RA 6969	n/a						
PD 1586	n/a						
RA 9003	n/a						

## 4.2. Number of Valid Complaints

4.2.1. Citizen and NGOs  
 Specify number n/a

4.2.2. Others (other Government Agencies, Private Institutions)  
 Specify number n/a

ANNEX 2-7d  
PROJECT ENVIRONMENTAL MONITORING AND AUDIT PRIORITIZATION SCHEME (PEMAPS)  
QUESTIONNAIRE

(To be filled up by EMB Personnel)

RECOMMENDATION/S:

\_\_\_\_\_  
\_\_\_\_\_  
\_\_\_\_\_  
Assessed by: Noted by:  
\_\_\_\_\_  
\_\_\_\_\_





**CITY PACIFIC GROUP, INC.**

2<sup>nd</sup> Flr. V&A Bldg. A. Soriano Highway  
Brgy. Ibayo Silangan, Naic, Cavite

**ACCOUNTABILITY STATEMENT OF PROJECT PROPONENT**

This is to certify that all information in the submitted **Project Environmental Monitoring and Audit Prioritization Scheme (PEMAPS) Questionnaire** for the **Proposed Amnay River Restoration and Desilting Project (ARRDP)** located at **Barangay Claudio Salgado, Sablayan, Occidental Mindoro** is true, accurate and complete. Should I learn of any information, which makes this inaccurate, I shall bring said information to the Environmental Management Bureau – Region 4B Office.

In witness whereof, I hereby set out my hands this \_\_\_\_\_ day of 2023  
at \_\_\_\_\_.

**MELANDRES G. DE SAGUN**

CEO

(Name of Authorized Representative of  
CPGI)/Designation

**SUBSCRIBED AND SWORN** to before me this \_\_\_\_\_ day of  
\_\_\_\_\_ 2023 at \_\_\_\_\_. Affiant exhibiting to me  
his/her Passport No. \_\_\_\_\_ issued on \_\_\_\_\_ at  
\_\_\_\_\_.

Doc. No. \_\_\_\_\_  
Page No. \_\_\_\_\_  
Book No. \_\_\_\_\_  
Series of 2023






**CITY PACIFIC GROUP, INC.**

2<sup>nd</sup> Flr. V&A Bldg. A. Soriano Highway  
Brgy. Ibayo Silangan, Naic, Cavite

**ACCOUNTABILITY STATEMENT OF PROJECT PROPONENT**

This is to certify that all information in the submitted **Project Environmental Monitoring and Audit Prioritization Scheme (PEMAPS) Questionnaire** for the **Proposed Amnay River Restoration and Desilting Project (ARRDP)** located at **Barangay Claudio Salgado, Sablayan, Occidental Mindoro** is true, accurate and complete. Should I learn of any information, which makes this inaccurate, I shall bring said information to the Environmental Management Bureau – Region 4B Office.

In witness whereof, I hereby set out my hands this MAY 11 2023 day of 2023  
at Imus City, Cavite.

  
**MELANDRES G. DE SAGUN**

CEO

(Name of Authorized Representative of  
CPGI)/Designation

**SUBSCRIBED AND SWORN** to before me this MAY 11 2023 day of  
2023 at Imus City, Cavite. Affiant exhibiting to me  
his/her Passport No. \_\_\_\_\_ issued on \_\_\_\_\_ at  
\_\_\_\_\_.

  
**PETER JOSEPH C. LARA**

Notary Public until December 31, 2024

Attorney's Roll No.69196

IBP Lifetime Member No.017581/6-5-17

PTR No.2169975/01-03-2023/Imus City

MCLE Compliance No. VI-0031413

Doc. No. 021  
Page No. 05  
Book No. XII  
Series of 2023