



Republic of the Philippines
Department of Environment and Natural Resources
MIMAROPA Region
Provincial Environment and Natural Resources Office
Bgy. Sta. Monica, Puerto Princesa City, Palawan
E-mail: penropalawan@denr.gov.ph
Telfax No. (048) 433-5638

June 19, 2023

MEMORANDUM

FOR : **The Regional Executive Director**
MIMAROPA Region
1515 DENR by the Bay Building, Roxas Blvd.
Barangay 668, Ermita, Manila

THRU : The OIC Assistant Regional Director for Technical Services

FROM : The Provincial Environment and
Natural Resources Officer

SUBJECT : **ACTIVITY REPORT ON CONDUCTED AUTONOMOUS REEF
MONITORING STRUCTURE (ARMS) MONITORING AT SNAKE ISLAND
NCMCR ON MAY 30, 2023**

Forwarded is the memorandum dated May 30, 2023 of SIMO/CDS Rhodora B. Ubani along with the activity report of Research Assistant Christine Palanca Dagos on the above-mentioned subject.

As per report, the monitoring was conducted on May 30, 2023 to check the condition of the ARMS unit in 16 meters' depth in the deployment area (09°54'34" N, 118°49'47" E). The team was composed of Snake Island NCMCR Diver. The visibility clears at 5 meters' depth with a sea temperature of 28 °C and conducted appropriate actions. There's also sightings of Grouper (*Epinephelus coioides*) and Parrot fish (*Scarus ghobban*) fishes nearby. Attached is the photo documentation of the activity.

This document will serve as the Means of Verification (MOV) for Snake Island NCMCR CY 2023 activities. Attached herewith is the activity report with photo documentation.

For information and record.


FELIZARDO B. CAYATOC



Republic of the Philippines
Department of Environment and Natural Resources
MIMAROPA Region
Provincial Environment and Natural Resources Office
Bgy. Sta. Monica, Puerto Princesa City, Palawan
E-mail: penropalawan@denr.gov.ph
Telfax No. (048) 433-5638

June 05, 2023

MEMORANDUM

FOR : The Provincial Environment and
Natural Resources Officer

THRU : The OIC Chief,
Technical Services Division

The Chief,
Conservation and Development Section/SIMO

FROM : John Carlo J. Talan
Research Assistant, Snake Island NCMCR

SUBJECT : **ACTIVITY REPORT ON CONDUCTED AUTONOMOUS REEF
MONITORING STRUCTURE (ARMS) MONITORING AT SNAKE ISLAND
NCMCR ON MAY 30, 2023**

Respectfully submitted is the activity report of the undersigned on ARMS monitoring activity in Snake Island – National Coastal and Marine Center for Research.

A monthly schedule for ARMS monitoring was set on May 30, 2023 to regularly check the condition of the ARMS unit after its redeployment activity on May 30, 2023. The undersigned together with Research Assistant Jamael B. Masacal, John Carlo J. Talan, Sanny A. Nedroda, Cristian Espinoza and Boat Captain Orlando S. Baylon, Snake Island NCMCR certified divers, carried out this month's monitoring activity.

The ARMS unit was spotted in the deployment area of Station 2 with coordinates 09°54'34" N, 118°49'47" E in 16 meters' depth with a visibility of 5 meters and a sea temperature of 28°C and conducted appropriate actions. There's also sightings of Grouper (*Epinephelus coioides*) and Parrot fish (*Scarus ghobban*) fishes nearby. Attached is the photo documentation of the activity.

This will serve as Means of Verification (MOV) for Snake Island NCMCR CY 2023 activities.

For your information and record.


JOHN CARLO J. TALAN

Noted by:






RHODORA B. UBANI
Chief, CDS/SIMO





PHOTO DOCUMENTATION



Monitoring Team going to the deployment area



Boat Captain Orlando Baylon and Research Assistant Jamael B. Masacal Securing the ARMS



Secured ARMS at 16 meters' depth