



Republic of the Philippines
Department of Environment and Natural Resources
MIMAROPA Region
Community Environment and Natural Resources Office
Coron, Palawan
Email add: cenro_coron@yahoo.com

March 02, 2023

MEMORANDUM

FOR : The Regional Executive Director
1515 DENR By the Bay, Brgy. 668,
Ermita, Manila

THRU : The Provincial Environment and
Natural Resources Officer
Sta. Monica, Puerto Princesa City

FROM : The OIC-CENR Officer

SUBJECT : SUBMISSION OF PROPOSED SMALL WATER IMPOUNDING
STRUCTURE (SWIS) FOR CY 2024 OF CENRO CORON,
PALAWAN

In compliance to the memorandum instruction regarding the submission of the proposed Water Impounding Structure (SWIS) for CY 2024, respectfully submitted are the two (2) sites located at So. Pali, Barangay 6 and So. Madlongon in Brgy. San Nicolas, Coron, Palawan which contained the following; to wit:

1. Location survey of the proposed SWIS
2. Technical Description survey of the proposed sites
3. Geo-tagged pictures and maps of the specific areas where the proposed SWIS is located

Please be informed that the proposed SWIS located at So. Madlongon is within the established eNGP plantation CY 2021 and adjacent to NGP CY 2018 while the site in So. Pali is also adjacent to the eNGP CY 2021 plantations.

For information and consideration.

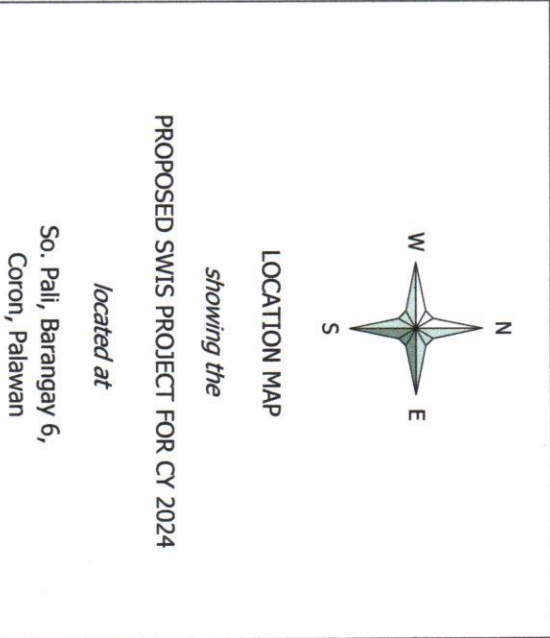
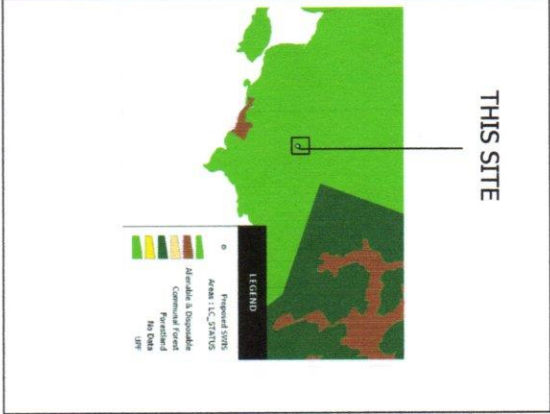
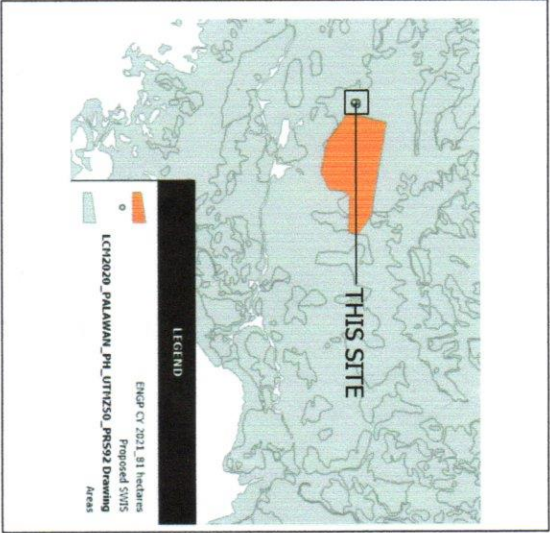
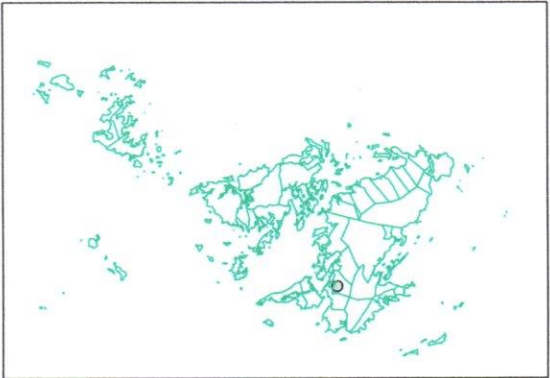
For and in the absence of the CENRO:




EDWIN I. CAC

Asst. CENR Officer (DMO-1V)
In-Charge, Office of the CENRO


Barangay Poblacion 5, Coron, Palawan



120°12'50" E 120°12'50" E 120°13'00" E 120°13'00" E 120°13'00" E 120°13'10" E 120°13'10" E 120°13'10" E

TECHNICAL DESCRIPTION

Longitude (U)	Latitude (U)
120°13'00.9" E	12°01'14.1" N
120°13'01.3" E	12°01'13.4" N
120°13'01.4" E	12°01'14.7" N
120°13'00.4" E	12°01'14.7" N
120°13'00.4" E	12°01'13.5" N



12°01'10" N 12°01'10" N 12°01'20" N 12°01'20" N

120°12'50" E 120°12'50" E 120°13'00" E 120°13'00" E 120°13'00" E 120°13'10" E 120°13'10" E 120°13'10" E

LEGEND

Proposed SWIS Points

Google Maps Satellite Image

SCALE 1 : 2,000

0 >1 m

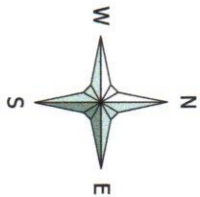
So. Pali, Barangay 6,
Coron, Palawan

located at

PROPOSED SWIS PROJECT FOR CY 2024

showing the

LOCATION MAP

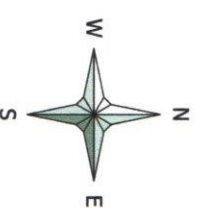
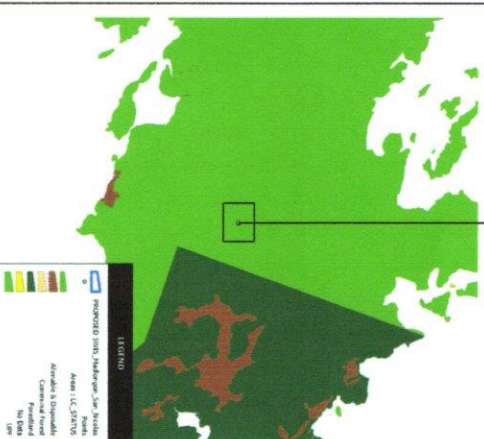
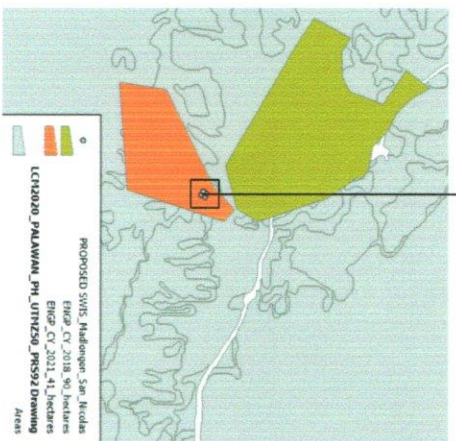
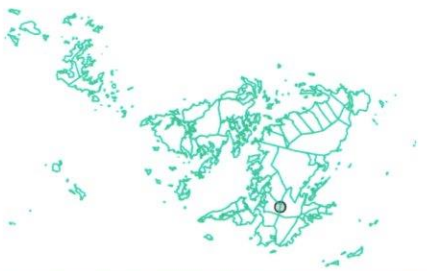


Prepared by:

ROY D. PASCUAL
ECOMS/INGP Coordinator

Noted by:

EDWIN I. CAC
OIC, Assistant CENRO/DMO IV



LOCATION MAP

showing the

PROPOSED SWIS PROJECT FOR CY 2024

located at

**So. Madlongon, Barangay San Nicolas
Coron, Palawan**

SCALE 1 : 1,000

LEGEND



PROPOSED SWIS_Madlongon_San_Nicolas
Points

Google Maps Satellite Image

Prepared by:

~~ROY D. PASCUAL~~

~~ECOMS~~ I/NGP Coordinator

Noted by:

EDWIN I. CAC

OIC, Assistant CENRO/DMO IV