0-82-7770

03-01781
DED Plan for the Proposed River Restoration Project at Busuanga River

REPUBLIC OF THE PHILIPPINES

DEPARTMENT OF PUBLIC WORKS AND HIGHWAYS

REGIONAL OFFICE NO. IV-B
MINDORO OCCIDENTAL, DISTRICT ENGINEERING OFFICE
MAMBURAO, MINDORO OCCIDENTAL

OCTOBER 2022

DETAILED ENGINEERING DESIGN PLAN

PROPOSED BUSUANGA RIVER DREDGING PLAN

MUNICIPALITY OF SAN JOSE
PROVINCE OF OCCIDENTAL MINDORO
SECTION 1 STA. 1+050 TO STA. 9+000
LENGTH = 7,950 l.m.
SECTION 2 STA. 0+950 TO STA. 3+550
LENGTH = 2,600 l.m.

THE DESIGNER/PROPONENT SHALL BE HELD FULLY RESPONSIBLE FOR THE FAILURE OF THE FACILITY DUE TO FAULTY DESIGN EXCEPT FOR THE CHANGES MADE WITHOUT BUT THEIR CONFIRMITY
DAVID G. DELA CRUZ
PRESIDENT

SUBMITTED BY:

DAVID G. DELA CRUZ
PRESIDENT
ROYAL CROWN
GROUNDPORT & PARTNERS
DATE:

RECOMMENDED BY:

EDUARDO B. GADIANO
PROVINCIAL GOVERNOR
DATE:

JOSE [illegible] ANTONIO
DISTRICT ENGINEER
MINDORO OCCIDENTAL, DEO
DATE:

GERALD A. PACANAN, CESO III
REGIONAL DIRECTOR
DPWH, REGION IV-B
DATE:

EDWIN C. MATANGUIHAN
OIC-DIRECTOR
BUREAU OF DESIGN
DATE:

APPROVED BY:

ON LEAVE
ERIC A. AYAPANA
ASSISTANT SECRETARY FOR
INFOPMATION MANAGEMENT
AND TECHNICAL SERVICES
DATE:

MAXIMO L. CARVAJAL
APR 17 2023
UNDERSECRETARY FOR
INFORMATION MANAGEMENT
AND TECHNICAL SERVICES
DATE:

WPD-22-BRN-18524

GENERAL NOTES

A. BENCHMARKS

BM	NORTHING	EASTING	ELEVATION
BM - 1	121.336817	12.466577	30m

B. CONDITION

ENVIRONMENTAL MANAGEMENTS

ALL COMMITMENTS, APPROPRIATE MITIGATING/ENHANCEMENT MEASURE AND MONITORING REQUIREMENTS CONTAINED IN THE ENVIRONMENTAL IMPACT STATEMENT (EIS), PARTICULARLY IN THE ENVIRONMENTAL MANAGEMENT PLANS (EMMOP), AS APPROVED BY THE ENVIRONMENTAL MANAGEMENT BUREAU (EMB), SHALL BE INSTITUTED TO MINIMIZE ANY ADVERSE IMPACT ON THE PROJECT TO THE ENVIRONMENT THROUGHOUT ITS IMPLEMENTATION.

1. CONDUCT OF AN EFFECTIVE INFORMATION EDUCATION AND COMMUNICATION (IEC) PROGRAM TO INFORM AND EDUCATE ALL STAKEHOLDERS, ESPECIALLY ITS CONTRACTORS, WORKERS AND LOCAL RESIDENTS ABOUT THE MITIGATING MEASURES EMBODIED IN ITS EIS, THE CONDITIONS STIPULATED IN THE EEC AND THE ENVIRONMENTAL AND HUMAN SAFETY FEATURES OF THE PROJECT FOR THE GREATER AWARENESS, UNDERSTANDING AND SUSTAINED ACCEPTANCE OF THE PROJECT. AN ANNUAL DETAILED IEC PROGRAM SHALL BE IMPLEMENTED AND PROOF OF CONTINUING COMPLIANCE SHALL BE SUBMITTED SEMI-ANNUALLY AS PART OF THE PROJECT'S COMPLIANCE MONITORING REPORT (CMR) TO- THE EMB REGIONAL OFFICE (RO) NO. IV-B IMPLEMENTATION OF A COMPREHENSIVE SOCIAL DEVELOPMENT PROGRAM (SDP) AND SUBMISSION OF A SEPARATE REPORT ON COMPLIANCE, TOGETHER WITH THE CMR, TO THE EMB CO, COPY FURNISHED THE EMB RO NO. IV-B.
2. ESTABLISHMENT OF A REFORESTATION AND A CARBON SINK PROGRAM USING ENDEMIC AND OTHER SUITABLE SPECIES TO MITIGATE GREENHOUSE GAS (GHG) EMISSIONS OF THE PROJECT IN LINE WITH THE DENR'S THRUST GHG EMISSION REDUCTION PROGRAMS. THE PROGRAM SHALL BE SUBMITTED TO EMB CO WITHIN SIXTY (60) DAYS FROM RECEIPT OF THIS ECC.
3. SUBMISSION TO THE EMB CO WITHIN SIXTY (60) DAYS FROM RECEIPT OF THIS ECC OF A SEDIMENT TRANSPORT MODELING SHOWING THE RESIDUAL SEDIMENT TRANSPORT (BEGINNING AT THE MOUTH OF THE RIVER) ATTRIBUTABLE TO THE PROJECT.
4. MAINTENANCE OF AT LEAST 200 METERS BUFFER ZONES (AT MEAN LOW TIDE) FROM BOTH SIDES OF THE UNERODED PART OF THE RIVER BANKS.

C. GENERAL CONDITIONS

1. THE DREDGING OPERATIONS SHALL CONFORM WITH THE PROVISION OF R.A NO. 6969 (TOXIC SUBSTANCE AND HAZARDOUS AND NUCLEAR WASTE CONTROL ACT OF 1990), R.A. NO. 8749 (PHILIPPINE CLEAN AIR ACT OF 1999), R.A. NO. 9003 (ECOLOGICAL SOLID WASTE MANAGEMENT ACT OF 2000), AND R.A. NO.9275 (PHILIPPINE CLEAN WATER ACT OF 2004).
2. THE PROPONENT SHALL CREATE WITHIN SIXTY DAYS (60) FROM RECEIPT OF THIS ECC AN ENVIRONMENTAL UNIT (EU) THAT SHALL COMPETENTLY HANDLE THE ENVIRONMENT-RELATED ASPECTS OF THE PROJECT. IN ADDITION TO THE MONITORING REQUIREMENTS AS SPECIFIED IN THE EMP/EMOP, THE EU SHALL HAVE THE FOLLOWING RESPONSIBILITIES:
   a. MONITOR ACTUAL PROJECT IMPACT VIS-À-VIS THE PREDICTED IMPACTS AND MANAGEMENT MEASURES IN THE EIS.
   b. RECOMMEND REVISION TO THE EMP/EMOP, WHENEVER NECESSARY, SUBJECT TO THE APPROVAL OF EMB CO, AND DPWH, BUREAU OF DESIGN.
   c. ENSURE THAT DATA GATHERED DURING MONITORING ACTIVITIES ARE PROPERLY DOCUMENTED, ASSESSED, EVALUATED AND REPORTED TO THE EMB (CO AND RO NO. IV-B) SUBMITTED TO DPWH - BOD FOR PROPER EVALUATION.
3. THE PROPONENT SHALL ENSURE THAT ITS CONTRACTORS AND SUB-CONTRACTORS STRICTLY COMPLY WITH THE RELEVANT CONDITION OF THE ECC.
4. DREDGING AND USE OF MATERIALS SHALL CONFIRM WITH THE (MGB) MINES AND GEOSCIENCES BUREAU REQUIREMENTS.

D. RESTRICTIONS

1. NO SHIPPING/TRANSPORT OF DREDGE MATERIALS SHALL BE UNDERTAKEN WITHOUT THE NECESSARY CLEARANCE/PERMIT FROM THE MGB-DENR FROM ITS COMMERCIAL DISPOSITION.
2. NO OTHER ACTIVITIES SHALL BE UNDERTAKEN OTHER THAN WHAT WERE STIPULATED IN THE EIS DOCUMENT. ANY EXPANSION OR MODIFICATION OF THE PROJECT BEYOND THE PROJECT DESCRIPTION OR ANY CHANGE IN THE ACTIVITY SHALL BE SUBJECT TO A NEW EIA STUDY.
3. ALL DREDGE MATERIALS SHALL BE LOADED STRAIGHT TO A SEA CARGO VESSEL. NO MATERIAL SHALL BE STOCK ON LAND.
4. SOUNDINGS SHALL BE CONDUCTED EVERY 50.0M OF THE DREDGE CHANNEL FOR CALCULATION OF VOLUME OF SPOTS ELEVATION.
5. DREDGING ACTIVITIES SHOULD HAVE NO EFFECT ON THE STRUCTURAL INTEGRITY OF EXISTING BRIDGES. ANY DAMAGE TO EXISTING STRUCTURE AS A RESULT OF OVER-EXCAVATION (DREDGING) SHALL BE REPAIRED AT THE EXPENSE OF THE PROPONENT.

E. PREPARATION OF "AS-STAKED" PLAN


1. "AS- STAKED" PLAN SHALL BE PREPARED BY THE OWNER. THE PREPARATION OF "AS-STAKED" PLAN SHALL BE COMPLY WITH THE PROVISION DPWH D.O. NO. 15, SERIES OF 2016.
2. VERIFICATION OF ELEVATION SHALL BE CONDUCTED DURING THE PRE-CONSTRUCTION SURVEY.
3. CONFIRMATORY SOIL BORING TEST SHALL BE CONDUCTED ALONG THE ALIGNMENT OF THE PROPOSED STRUCTURE PRIOR TO ACTUAL IMPLEMENTATION.

INDEX OF DRAWINGS

SHEET CONTENT	SET NO.	SHEET NO.
COVER PAGE	G-01	01
GENERAL NOTES, INDEX OF DRAWINGS, SUMMARY OF QUANTITIES, & TYPICAL CROSS-SECTION	G-02	02
MAP OF THE PHILIPPINES, LOCATION MAP, & VICINITY MAP	G-03	03
BOREHOLE NOs. 1, 2, 3 & 4	G-04	04
PLAN AND PROFILE (STATION 1+050.00 ~ STATION 2+150.00)	PP-01	05
PLAN AND PROFILE (STATION 2+150.00 ~ STATION 3+400.00)	PP-02	06
PLAN AND PROFILE (STATION 3+400.00 ~ STATION 4+700.00)	PP-03	07
PLAN AND PROFILE (STATION 4+700.00 ~ STATION 5+900.00)	PP-04	08
PLAN AND PROFILE (STATION 5+900.00 ~ STATION 7+200.00)	PP-05	09
PLAN AND PROFILE (STATION 7+200.00 ~ STATION 8+400.00)	PP-06	10
PLAN AND PROFILE (STATION 8+400.00 ~ STATION 9+000.00)	PP-07	11
PLAN AND PROFILE (STATION 0+950.00 ~ STATION 2+300.00)	PP-08	12
PLAN AND PROFILE (STATION 2+300.00 ~ STATION 3+550.00)	PP-09	13
CROSS-SECTION - 1 (STATION 1+050.00 ~ STATION 1+750.00)	CS1-01	14
CROSS-SECTION - 1 (STATION 1+800.00 ~ STATION 2+500.00)	CS1-02	15
CROSS-SECTION - 1 (STATION 2+550.00 ~ STATION 3+250.00)	CS1-03	16
CROSS-SECTION - 1 (STATION 3+300.00 ~ STATION 4+000.00)	CS1-04	17
CROSS-SECTION - 1 (STATION 4+050.00 ~ STATION 5+500.00)	CS1-05	18
CROSS-SECTION - 1 (STATION 5+550.00 ~ STATION 5+800.00)	CS1-06	19
CROSS-SECTION - 1 (STATION 5+850.00 ~ STATION 6+250.00)	CS1-07	20
CROSS-SECTION - 1 (STATION 6+300.00 ~ STATION 7+000.00)	CS1-08	21
CROSS-SECTION - 1 (STATION 7+050.00 ~ STATION 7+750.00)	CS1-09	22
CROSS-SECTION - 1 (STATION 7+800.00 ~ STATION 8+500.00)	CS1-10	23
CROSS-SECTION - 1 (STATION 8+550.00 ~ STATION 9+000.00)	CS1-11	24
CROSS-SECTION - 2 (STATION 0+950.00 ~ STATION 1+650.00)	CS2-12	25
CROSS-SECTION - 2 (STATION 1+700.00 ~ STATION 2+400.00)	CS2-13	26
CROSS-SECTION - 2 (STATION 2+450.00 ~ STATION 3+150.00)	CS2-14	27
CROSS-SECTION - 2 (STATION 3+200.00 ~ STATION 3+550.00)	CS2-15	28

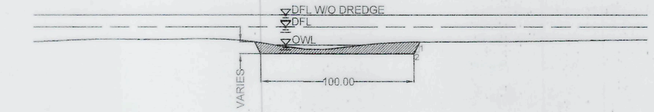
SUMMARY OF QUANTITIES

ITEM NO.	DESCRIPTION	UNIT	QUANTITIES	REMARKS
1703	DREDGING	m^3	3,876,537.17	STA. 1+050 TO STA. 9+000
			662,148.85	STA. 0+950 TO STA. 3+550



TYPICAL CROSS-SECTION 1

VERTICAL SCALE 1:500m
HORIZONTAL SCALE 1:1000m



TYPICAL CROSS-SECTION 2

VERTICAL SCALE 1:500m
HORIZONTAL SCALE 1:1000m

HYDRAULIC DESIGN DATA:

Section 1 Main Downstream

DRAINAGE AREA, DA	=	530.07 KM^2
VELOCITY, V_M	=	1.59 M/S
DESIGN DISCHARGE, Q (100 YEARS)	=	1205.90 M^3/S

Section 1 Junction

DRAINAGE AREA, DA	=	508.60 KM^2
VELOCITY, V_M	=	2.85 M/S
DESIGN DISCHARGE, Q (100 YEARS)	=	1972.33 M^3/S

Section 2 Branch

DRAINAGE AREA, DA	=	508.60 KM^2
VELOCITY, V_M	=	1.68 M/S
DESIGN DISCHARGE, Q (100 YEARS)	=	936.10 M^3/S

* THE PROPONENT (PERMITTEE) SHALL INSTALL WATER GAGES AT REPRESENTATIVE LOCATIONS TO BE DETERMINED BY BOD, DPWH FOR MONITORING, ASSESSMENT AND EVALUATION OF THE IMPACTS OF DREDGING WORKS.

NOTE:

- ANY DAMAGE TO THE EXISTING PRIVATE AND PUBLIC UTILITIES ADJACENT TO THE DREDGING WORKS, INCLUDING LOSS OF LIFE, IF ANY THAT MAY RESULT SHALL BE THE SOLE RESPONSIBILITY OF THE DREDGING PROPONENT. SUCH DAMAGES TO THE EXISTING PRIVATE AND PUBLIC UTILITIES SHALL BE RECONSTRUCTED/REPAIRED TO ITS ORIGINAL FROM IN ACCORDANCE WITH THE DPWH STANDARDS AND SPECIFICATIONS, AT THE EXPENSE OF THE PROPONENT.
- THE DPWH THRU ITS FIELD OFFICES SHALL BE OFFICIALLY NOTIFIED BY THE OWNER/PROPONENT AS TO THE DATE OF IMPLEMENTATION OF THE PROPOSED DREDGING WORKS.
- THE DPWH OR ITS AUTHORIZED REPRESENTATIVE/S SHALL BE ALLOWED TO INSPECT THE COMPLETION OF THE PROJECT.
- THE OWNER/PROPONENT SHALL SUBMIT "AS-BUILT" PLANS FOR THE COMPLETED DREDGING WORKS AND SECURE CERTIFICATE OF ACCEPTANCE THEREOF.

* ALL NECESSARY PERMITS SHALL BE SECURED BY THE PROPONENT FROM THE PROPER AUTHORITIES PRIOR TO THE ISSUANCE OF THE DREDGING PERMIT/CLEARANCE.

THE DESIGNER/PROPONENT SHALL BE HELD FULLY RESPONSIBLE FOR THE FAILURE OF THE FACILITY DUE TO FAULTY DESIGN EXCEPT FOR THE CHANGES MADE WITHOUT HIS/THEIR CONFIRMITY.

DAVID G. DELA CRUZ
PRESIDENT

PROJECT NAME AND LOCATION	SHEET CONTENTS:	SUBMITTED:	REVIEWED AS PRESENTED:		RECOMMENDING APPROVAL:				APPROVED:	SET NO.	SHEET NO.
DETAILED ENGINEERING DESIGN FOR BUSUANGA RIVER DREDGING PROJECT SECTION = STA. 0+000.00 TO STA. 12+400.00 LENGTH= 12,400.00 l.m RIZAL & SAN JOSE OCCIDENTAL MINDORO	GENERAL NOTES; INDEX OF DRAWING; TYPICAL SECTION & SUMMARY OF QUANTITIES	DAVID G. DELA CRUZ PRESIDENT DATE	REMIGIO V. MANGNGKAY PROVINCIAL ENGINEER DATE		LEONARDO L. LINGAN CHIEF, WATER PROJECTS DIV. BUREAU OF DESIGN DATE	(SEE COVER SHEET) EDUARDO B. GADIANO PROVINCIAL GOVERNOR DATE	(SEE COVER SHEET) JOSE ALFREDO C. MONTAÑO MINDORO REGION ENGR. III DATE	GERALD A. PACANAN, CESO III REGIONAL DIRECTOR DPWH, REGION IV-B DATE	EDWIN C. MATANGUIHAN OIC-DIRECTOR BUREAU OF DESIGN DATE	(SEE COVER SHEET) ERIC A. AYAPANA ASSISTANT SECRETARY FOR INFORMATION MANAGEMENT AND TECHNICAL SERVICES DATE	(SEE COVER SHEET) MAXIMO L. CARVAJAL UNDERSECRETARY FOR INFORMATION MANAGEMENT AND TECHNICAL SERVICES DATE	G 02 | 04	02 28

WPP - 02 - MMM - 18524



MAP OF THE PHILIPPINES
SCALE: NTS



LOCATION MAP
SCALE: NTS



VICINITY MAP
SCALE: NTS

THE DESIGNER/PROPONENT SHALL BE HELD FULLY RESPONSIBLE FOR THE FAILURE OF THE FACILITY DUE TO FAULTY DESIGN EXCEPT FOR THE CHANGES MADE WITHOUT HIS/THEIR CONFIRMITY

DAVID G. DELA CRUZ
PRESIDENT

PROJECT NAME AND LOCATION	SHEET CONTENTS	SUBMITTED	REVIEWED AS PRESENTED			RECOMMENDING APPROVAL				APPROVED	SET NO	SHEET NO.
DETAILED ENGINEERING DESIGN FOR BUSUANGA RIVER DREDGING PROJECT SECTION = STA. 0+000.00 TO STA. 12+400.00 LENGTH= 12,400.00 l.m. RIZAL & SAN JOSE OCCIDENTAL MINDORO	MAP OF THE PHILIPPINES LOCATION MAP & VICINITY MAP	DAVID G. DELA CRUZ PRESIDENT DATE	RENGIE G. MASIKAYKAY PROVINCIAL ENGINEER DATE	GENE RYAN S. ILTEA CHIEF, PLANNING AND DESIGN DIV. BUREAU OF DESIGN IV-B DATE	LEONARDO L. LINGAN CHIEF, WATER PROJECTS DIV. BUREAU OF DESIGN DATE	(SEE COVER SHEET) EDUARDO B. GADIANO PROVINCIAL GOVERNOR DATE	(SEE COVER SHEET) JOSE [illegible] MINDORO [illegible] DATE	GERALD A. PAGANAN, CESO III REGIONAL DIRECTOR DPWH, REGION IV-B DATE	EDWIN C. MATANGUIHAN OIC-DIRECTOR BUREAU OF DESIGN DATE	(SEE COVER SHEET) ERIC A. AYAPANA ASSISTANT SECRETARY FOR INFORMATION MANAGEMENT AND TECHNICAL SERVICES DATE	(SEE COVER SHEET) MAXIMO L. CARVAJAL UNDERSECRETARY FOR INFORMATION MANAGEMENT AND TECHNICAL SERVICES DATE	G 03 | 04	03 28

BOREHOLE LOG

PROJECT NOTES

Project Title : **Proposed Busuanga River Dredging**
Location: Rizal-San Jose, Occidental Mindoro
Client: **Royal Cown Tarlac 3G & Partners**
Date Drilled: August 01-6,2021

BORING DATA

Drilling Machine: SCREW FED Borehole No.: **BH-2**
Water Pump: **BUFFEL WATER PUMP**
Hammer Weight: **64 kg** Final Depth : **12.00 m**
Height of Drop: **0.76m** Inclination : **Vertical**
Ground Water Level: **above NGL**

TYPE OF SAMPLING	SAMPLE NO.	DEPTH (M) FROM	DEPTH (M) TO	LENGTH (CM) RUN	LENGTH (CM) RECOVERY (%)	BLOWS PER 15 CM	N. VALUE / RQD	GRAPHICAL N-VALUES 10 20 30 40 50	UNIFIED SOIL CLASSIFICATION SYSTEM SOIL DESCRIPTION	USCS
WASH BORING / SPT	SS-1	1.05	1.50	0.45	90	20 / 25 / 26	51		Gray,Very Dense, **POORLY-GRADED SAND**, Wet, Non-Plastic	SP
	SS-2	2.55	3.00	0.45	94	ref	REFUSAL			
	CS-1	3.00	4.50	1.50	56		Washed			
	CS-2	4.50	6.00	1.50	55		Washed			
	CS-3	6.00	7.50	1.50	48		Washed			
	CS-4	7.50	9.00	1.50	50		Washed			
	CS-5	9.00	10.50	1.50	50		Washed			
	CS-6	10.50	12.00	1.50	48		Washed		Gray, Highly Weathered **SANDSTONE**, Fines	

LEGENDS : NIL= zero CL= Lean Clay HW= Hammer Weight
CS= Coring Sample SS= Soil Sample

********** End of BoreHole @ 12.00 meters**********

BOREHOLE NO. 1

SCALE: NTS

BOREHOLE LOG

PROJECT NOTES

Project Title : **Proposed Busuanga River Dredging**
Location: Rizal-San Jose, Occidental Mindoro
Client: **Royal Cown Tarlac 3G & Partners**
Date Drilled: August 01-6,2021

BORING DATA

Drilling Machine: SCREW FED Borehole No.: **BH-15**
Water Pump: **BUFFEL WATER PUMP**
Hammer Weight: **64 kg** Final Depth : **12.00 m**
Height of Drop: **0.76m** Inclination : **Vertical**
Ground Water Level: **above NGL**

TYPE OF SAMPLING	SAMPLE NO.	DEPTH (M) FROM	DEPTH (M) TO	LENGTH (CM) RUN	LENGTH (CM) RECOVERY (CM)	BLOWS PER 15 CM	N. VALUE / RQD	GRAPHICAL N-VALUES 10 20 30 40 50	UNIFIED SOIL CLASSIFICATION SYSTEM SOIL DESCRIPTION	USCS
WASH BORING / SPT	SS-1	1.05	1.50	0.45	70	22 / 21	43		Gray,Very Dense, **POORLY-GRADED SAND**, Wet, Non-Plastic	SP
	SS-2	2.55	3.00	0.45	60	ref	REFUSAL			
	CS-1	3.00	4.50	1.50	50		Washed			
	CS-2	4.50	6.00	1.50	50		Washed			
	CS-3	6.00	7.50	1.50	50		Washed			
	CS-4	7.50	9.00	1.50	60		Washed			
	CS-5	9.00	10.50	1.50	30		Washed			
	CS-6	10.50	12.00	1.50	35		Washed		Gray, Highly Weathered **SANDSTONE**, Fines	

LEGENDS : NIL= zero CL= Lean Clay HW= Hammer Weight
CS= Coring Sample SS= Soil Sample

********** End of BoreHole @ 12.00 meters**********

BOREHOLE NO. 2

SCALE: NTS

BOREHOLE LOG

PROJECT NOTES

Project Title : **Proposed Busuanga River Dredging**
Location: Rizal-San Jose, Occidental Mindoro
Client: **Royal Cown Tarlac 3G & Partners**
Date Drilled: August 01-6,2021

BORING DATA

Drilling Machine: SCREW FED Borehole No.: **BH-20**
Water Pump: **BUFFEL WATER PUMP**
Hammer Weight: **64 kg** Final Depth : **12.00 m**
Height of Drop: **0.76m** Inclination : **Vertical**
Ground Water Level: **above NGL**

TYPE OF SAMPLING	SAMPLE NO.	DEPTH (M) FROM	DEPTH (M) TO	LENGTH (CM) RUN	LENGTH (CM) RECOVERY (CM)	BLOWS PER 15 CM	N. VALUE / RQD	GRAPHICAL N-VALUES 10 20 30 40 50	UNIFIED SOIL CLASSIFICATION SYSTEM SOIL DESCRIPTION	USCS
WASH BORING / SPT	SS-1	1.05	1.50	0.45	50	22 / 22 / 28	50		Gray,Very Dense, **POORLY-GRADED SAND**, Wet, Non-Plastic	SP
	SS-2	2.55	3.00	0.45	50	ref	REFUSAL			
	CS-1	3.00	4.50	1.50	50		Washed			
	CS-2	4.50	6.00	1.50	70		Washed			
	CS-3	6.00	7.50	1.50	55		Washed			
	CS-4	7.50	9.00	1.50	60		Washed			
	CS-5	9.00	10.50	1.50	40		Washed			
	CS-6	10.50	12.00	1.50	30		Washed		Gray, Highly Weathered **SANDSTONE**, Fines	

LEGENDS : NIL= zero CL= Lean Clay HW= Hammer Weight
CS= Coring Sample SS= Soil Sample

********** End of BoreHole @ 12.00 meters**********

BOREHOLE NO. 3

SCALE: NTS

BOREHOLE LOG

PROJECT NOTES

Project Title : **Proposed Busuanga River Dredging**
Location: Rizal-San Jose, Occidental Mindoro
Client: **Royal Cown Tarlac 3G & Partners**
Date Drilled: August 01-6,2021

BORING DATA

Drilling Machine: SCREW FED Borehole No.: **BH-25**
Water Pump: **BUFFEL WATER PUMP**
Hammer Weight: **64 kg** Final Depth : **12.00 m**
Height of Drop: **0.76m** Inclination : **Vertical**
Ground Water Level: **above NGL**

TYPE OF SAMPLING	SAMPLE NO.	DEPTH (M) FROM	DEPTH (M) TO	LENGTH (CM) RUN	LENGTH (CM) RECOVERY (%)	BLOWS PER 15 CM	N. VALUE / RQD	GRAPHICAL N-VALUES 10 20 30 40 50	UNIFIED SOIL CLASSIFICATION SYSTEM SOIL DESCRIPTION	USCS
WASH BORING / SPT	SS-1	1.05	1.50	0.45	70	23 / 32	32		Gray,Very Dense, **POORLY-GRADED SAND**, Wet, Non-Plastic	SP
	SS-2	2.55	3.00	0.45	80	ref	REFUSAL			
	CS-1	3.00	4.50	1.50	50		Washed			
	CS-2	4.50	6.00	1.50	50		Washed			
	CS-3	6.00	7.50	1.50	50		Washed			
	CS-4	7.50	9.00	1.50	50		Washed			
	CS-5	9.00	10.50	1.50	30		Washed			
	CS-6	10.50	12.00	1.50	30		Washed		Gray, Highly Weathered **SANDSTONE**, Fines	

LEGENDS : NIL= zero CL= Lean Clay HW= Hammer Weight
CS= Coring Sample SS= Soil Sample

********** End of BoreHole @ 12.00 meters**********


BOREHOLE NO. 4


SCALE: NTS

THE DESIGNER/PROPONENT SHALL BE HELD FULLY RESPONSIBLE FOR THE FAILURE OF THE FACILITY DUE TO FAULTY DESIGN EXCEPT FOR THE CHANGES MADE WITHOUT HIS/HER CONFORMITY

DAVID G. DELA CRUZ
PRESIDENT

PROJECT NAME AND LOCATION: DETAILED ENGINEERING DESIGN FOR BUSUANGA RIVER DREDGING PROJECT SECTION = STA. 0+000.00 TO STA. 12+400.00 LENGTH= 12,400.00 l.m. RIZAL & SAN JOSE , OCCIDENTAL MINDORO	SHEET CONTENTS: BORING LOG 1, 2 3 & 4	SUBMITTED: DAVID G. DELA CRUZ, PRESIDENT, DATE	REVIEWED AS PRESENTED: REMIGIO V. MASANGKAY, PROVINCIAL ENGINEER, DATE	LEONARDO L. LINGAN, CHIEF, WATER PROJECTS DIV, BUREAU OF DESIGN, DATE	RECOMMENDING APPROVAL: (SEE COVER SHEET) EDUARDO E. ZALDIANO, PROVINCIAL GOVERNOR, DATE	(SEE COVER SHEET) JOSEL... MINDORO, DATE	GERALD A. PACANAN,CESO III, REGIONAL DIRECTOR, DPWH REGION IV-B, DATE	EDWIN C. MATANGUIHAN, OIC DIRECTOR, BUREAU OF DESIGN	(SEE COVER SHEET) ERIC A. AYAPANA, ASSISTANT SECRETARY, INFORMATION MANAGEMENT AND TECHNICAL SERVICES	APPROVED: (SEE COVER SHEET) MAXIMO L. CARVAJAL, UNDERSECRETARY FOR INFORMATION MANAGEMENT AND TECHNICAL SERVICES, DATE	SET NO. G 04 04	SHEET NO. 04 28





STATION	1+050	1+100	1+150	1+200	1+250	1+300	1+350	1+400	1+450	1+500	1+550	1+600	1+650	1+700	1+750	1+800	1+850	1+900	1+950	2+000	2+050	2+100	2+150
DFL WITHOUT DREDGE	1.16	0.96	1.53	1.75	1.87	2.00	2.14	2.33	2.53	2.80	2.69	2.89	3.07	3.15	3.27	3.36	3.43	3.51	3.59	3.67	3.80	4.02	4.13
DESIGN FLOOD LEVEL	1.22	1.23	1.27	1.34	1.42	1.48	1.57	1.72	1.93	1.98	2.09	2.26	2.39	2.43	2.51	2.62	2.70	2.80	2.87	2.94	2.90	3.07	3.18
ORDINARY WATER LEVEL	1.08	0.29	0.25	0.99	1.08	0.93	1.04	0.87	0.79	0.87	1.08	1.00	1.07	1.12	1.16	1.17	1.12	1.21	1.22	1.29	1.35	1.22	1.05
EXISTING RIVERBED	1.61	0.82	0.28	0.46	0.55	0.40	0.51	0.34	0.26	0.34	0.55	0.47	0.54	0.59	0.63	0.64	0.59	0.68	0.69	0.76	0.82	0.69	0.52
DESIGN RIVERBED	1.81	1.57	1.53	1.49	1.44	1.40	1.36	1.32	1.28	1.24	1.20	1.16	1.11	1.07	1.03	0.99	0.95	0.91	0.87	0.73	0.78	0.74	0.70


PLAN & PROFILE STA. 1+050 - STA. 2+150

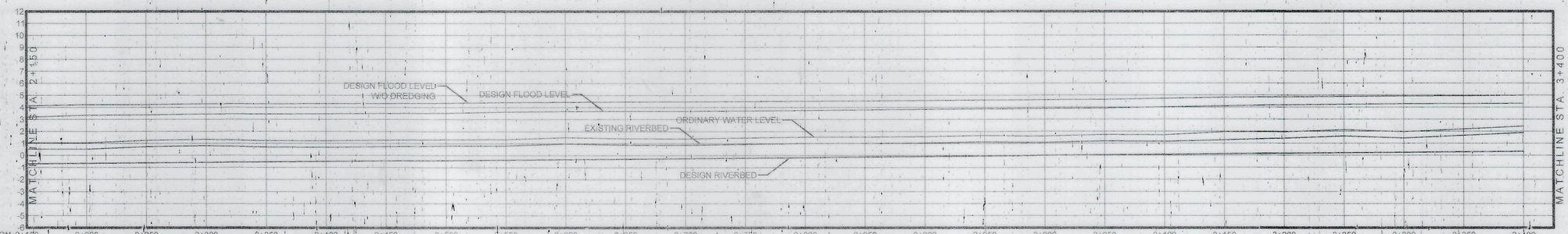
VERTICAL SCALE 1:200m
HORIZONTAL SCALE 1:2000m

THE DESIGNER/PROPONENT SHALL BE HELD FULLY RESPONSIBLE FOR THE FAILURE OF THE FACILITY DUE TO FAULTY DESIGN EXCEPT FOR THE CHANGES MADE WITHOUT HIS/HER CONFORMITY

DAVID G. DELA CRUZ
PRESIDENT

PROJECT NAME AND LOCATION	SHEET CONTENTS	SUBMITTED	REVIEWED AS PRESENTED			RECOMMENDING APPROVAL				APPROVED	SET NO.	SHEET NO.
DETAILED ENGINEERING DESIGN FOR BUSUANGA RIVER DREDGING PROJECT SECTION = STA. 0+050.00 TO STA. 12+400.00 LENGTH= 12,400.00 l.m. RIZAL & SAN JOSE , OCCIDENTAL MINDORO	PLAN & PROFILE STA. 1+050 - STA. 2+150	DAVID G. DELA CRUZ PRESIDENT	REGINO V. MASANGKAY PROVINCIAL ENGINEER		LEONARDO T. INGAN CHIEF, WATER PROJECTS DESIGN BUREAU OF DESIGN	(SEE COVER SHEET) EDUARDO B. BADIANO PROVINCIAL GOVERNOR		GERALD A. PACANAN, CESO III DPWH REGION IV-B	EDWIN C. MATANGUIHAN OIC-DIRECTOR BUREAU OF DESIGN	(SEE COVER SHEET) ERIC A. AYAPANA ASSISTANT SECRETARY FOR INFORMATION MANAGEMENT AND TECHNICAL SERVICES	(SEE COVER SHEET) MAXIMO L. CARVAJAL UNDERSECRETARY FOR INFORMATION MANAGEMENT AND TECHNICAL SERVICES	PP 01 09	05 28





STATION	2+150	2+200	2+250	2+300	2+350	2+400	2+450	2+500	2+550	2+600	2+650	2+700	2+750	2+800	2+850	2+900	2+950	3+000	3+050	3+100	3+150	3+200	3+250	3+300	3+350	3+400
DFL WITHOUT DREDGE	4.13	4.22	4.22	4.29	4.29	4.31	4.32	4.35	4.42	4.44	4.46	4.47	4.49	4.51	4.54	4.57	4.61	4.62	4.64	4.73	4.81	4.85	4.88	4.93	4.94	4.99
DESIGN FLOOD LEVEL	3.18	3.35	3.37	3.46	3.44	3.46	3.49	3.52	3.63	3.67	3.69	3.69	3.71	3.74	3.79	3.84	3.88	3.89	3.92	4.02	4.11	4.19	4.23	4.28	4.29	4.32
ORDINARY WATER LEVEL	1.05	1.05	1.25	1.34	1.23	1.21	1.27	1.32	1.34	1.50	1.41	1.39	1.47	1.54	1.54	1.58	1.66	1.60	1.72	1.69	1.80	1.95	2.13	1.96	2.19	2.42
EXISTING RIVERBED	0.52	0.52	0.72	0.81	0.70	0.68	0.74	0.79	0.81	0.97	0.88	0.86	0.94	1.01	1.01	1.05	1.13	1.07	1.19	1.16	1.27	1.42	1.60	1.43	1.66	1.89
DESIGN RIVERBED	-0.70	-0.66	-0.62	-0.58	-0.54	-0.50	-0.45	-0.41	-0.37	-0.33	-0.29	-0.25	-0.21	-0.17	-0.12	-0.08	-0.04	0.00	0.04	0.08	0.12	0.17	0.21	0.25	0.29	0.33


PLAN & PROFILE STA. 2+150 - STA. 3+400

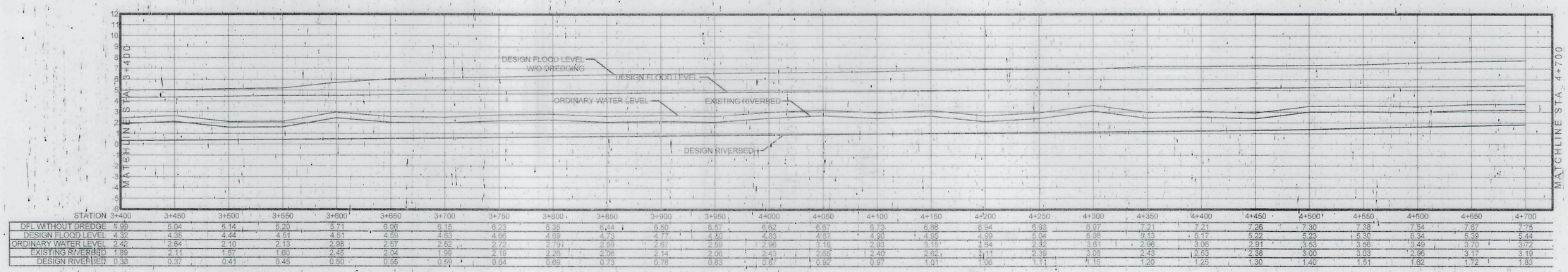
VERTICAL SCALE 1:200m
HORIZONTAL SCALE 1:2000m

THE DESIGNER/PROPONENT SHALL BE HELD FULLY RESPONSIBLE FOR THE FAILURE OF THIS FACILITY DUE TO FAULTY DESIGN EXCEPT FOR THE CHANGES MADE WITHOUT HIS/THEIR CONFIRMITY

DAVID G. DELA CRUZ
PRESIDENT

PROJECT NAME AND LOCATION	SHEET CONTENTS	SUBMITTED	REVIEWED AS PRESENTED			RECOMMENDING APPROVAL					APPROVED	SET NO.	SHEET NO.
DETAILED ENGINEERING DESIGN FOR BUSUANGA RIVER, DREDGING PROJECT SECTION = STA. 0+000.00 TO STA. 12+400.00 LENGTH= 12,400.00 l.m. RIZAL & SAN JOSE, OCCIDENTAL MINDORO	PLAN & PROFILE STA. 2+150 - STA. 3+400	DAVID G. DELA CRUZ PRESIDENT	REYNALDO MASULONGKAY PROVINCIAL ENGINEER	GENEVIEVE A. ALTIERA REGIONAL DIRECTOR AND DESIGNATED OIC REGION IV-B	LEONARDO L. LINGAN CHIEF, WATER PROJECTS BUREAU OF DESIGN	(SEE COVER SHEET) EDUARDO B. GADIANO PROVINCIAL GOVERNOR	(SEE COVER SHEET) JOSE L. ATIENZA MINDORO REPRESENTATIVE	GERALD A. PAGANAN, CESO III REGIONAL DIRECTOR DPWH REGION IV-B	EDWIN C. MATANGUIHAN OIC-DIRECTOR BUREAU OF DESIGN	(SEE COVER SHEET) ERIC A. AYAPANA ASSISTANT SECRETARY FOR INFORMATION MANAGEMENT AND TECHNICAL SERVICES	(SEE COVER SHEET) MAXIMO I. CARVAJAL UNDERSECRETARY FOR INFORMATION MANAGEMENT AND TECHNICAL SERVICES	PP 02 09	06 28





STATION	3+400	3+450	3+500	3+550	3+600	3+650	3+700	3+750	3+800	3+850	3+900	3+950	4+000	4+050	4+100	4+150	4+200	4+250	4+300	4+350	4+400	4+450	4+500	4+550	4+600	4+650	4+700
DFL WITHOUT DREDGE	5.99	5.04	5.14	5.20	5.71	6.06	6.15	6.23	6.38	6.44	6.50	6.57	6.62	6.67	6.73	6.88	6.94	6.93	6.97	7.21	7.21	7.26	7.30	7.38	7.54	7.67	7.76
DESIGN FLOOD LEVEL	4.32	4.35	4.44	4.51	4.51	4.59	4.63	4.66	4.69	4.73	4.77	4.80	4.83	4.87	4.90	4.95	4.99	5.04	5.08	5.13	5.17	5.22	5.23	5.30	5.34	5.39	5.44
ORDINARY WATER LEVEL	2.42	2.64	2.10	2.13	2.98	2.57	2.52	2.72	2.79	2.59	2.67	2.59	2.96	3.18	2.93	3.15	2.94	2.92	3.61	2.96	3.06	2.91	3.53	3.56	3.49	3.70	3.72
EXISTING RIVERBED	1.89	2.11	1.57	1.60	2.45	2.04	1.99	2.19	2.26	2.06	2.14	2.06	2.43	2.65	2.40	2.62	2.11	2.39	3.08	2.43	2.53	2.38	3.00	3.03	2.96	3.17	3.19
DESIGN RIVERBED	0.33	0.37	0.41	0.45	0.50	0.55	0.59	0.64	0.69	0.73	0.78	0.83	0.87	0.92	0.97	1.01	1.06	1.11	1.15	1.20	1.25	1.30	1.40	1.51	1.62	1.72	1.83

PLAN & PROFILE STA. 3+400 - STA. 4+700

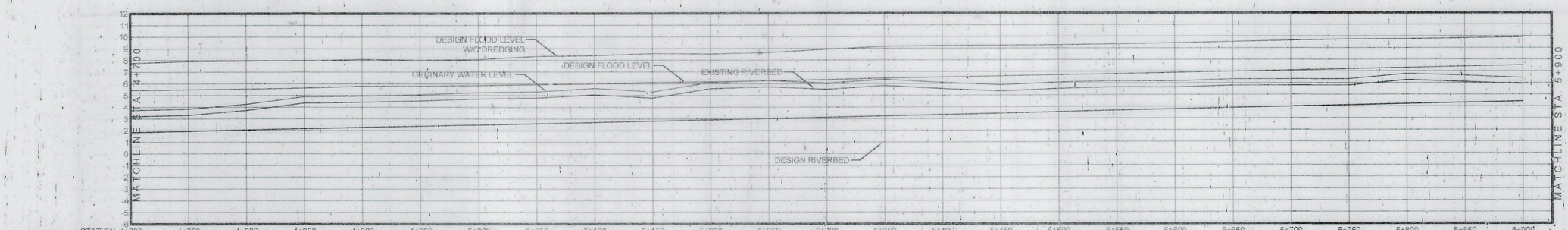
VERTICAL SCALE 1:200m
HORIZONTAL SCALE 1:2000m

THE DESIGNER/PROPONENT SHALL BE HELD FULLY RESPONSIBLE FOR THE FAILURE OF THE FACILITY DUE TO FAULTY DESIGN EXCEPT FOR THE CHANGES MADE WITHOUT / S/THEIR CONFIRMITY

DAVID G. DELA CRUZ
PRESIDENT

PROJECT NAME AND LOCATION	SHEET CONTENTS	SUBMITTED:	REVIEWED AS PRESENTED:			RECOMMENDING APPROVAL:				APPROVED:	SET NO.	SHEET NO.
DETAILED ENGINEERING DESIGN FOR BUSUANGA RIVER DREDGING PROJECT SECTION = STA. 0+000.00 TO STA. 12+400.00 LENGTH= 12,400.00 l.m RIZAL & SAN JOSE , OCCIDENTAL MINDORO	PLAN & PROFILE STA. 3+400 - STA. 4+700	DAVID G. DELA CRUZ PRESIDENT DATE:	REMIGIO E. MASAGCAY PROVINCIAL ENGINEER DATE:	GRACE C. DE LA TEA CHIEF, PLANNING AND DESIGN DIV DATE:	LEONARDO L. LINGAN CHIEF, WATER PROJECTS DIV BUREAU OF DESIGN DATE:	(SEE COVER SHEET) EDUARDO B. GADIANO PROVINCIAL GOVERNOR DATE:	(SEE COVER SHEET) JOSE L. MONTEMAYOR MINDORO REGIONAL DIRECTOR DATE:	(SEE COVER SHEET) GERALD A. PACANAN, CESO III REGIONAL DIRECTOR DPWH REGION IV-B DATE:	(SEE COVER SHEET) EDWIN C. MATANGUIHAN OIC-DIRECTOR BUREAU OF DESIGN DATE:	(SEE COVER SHEET) ERICA A. AYAPANA ASSISTANT SECRETARY FOR INFORMATION MANAGEMENT AND TECHNICAL SERVICES DATE:	(SEE COVER SHEET) MAYIMO L. CARVAJAL UNDERSECRETARY FOR INFORMATION MANAGEMENT AND TECHNICAL SERVICES DATE:	PR 03 09	07 28





STATION	4+700	4+750	4+800	4+850	4+900	4+950	5+000	5+050	5+100	5+150	5+200	5+250	5+300	5+350	5+400	5+450	5+500	5+550	5+600	5+650	5+700	5+750	5+800	5+850	5+900
DFL WITHOUT DREDGE	7.75	7.92	7.95	7.99	8.08	8.02	8.07	8.34	8.40	8.57	8.54	8.65	8.94	9.17	9.24	9.25	9.27	9.34	9.43	9.54	9.64	9.74	9.76	9.83	9.92
DESIGN FLOOD LEVEL	5.44	5.49	5.66	5.64	5.79	5.79	5.86	5.93	6.00	6.12	6.17	6.25	6.34	6.47	6.54	6.62	6.71	6.80	6.90	6.99	7.09	7.20	7.31	7.41	7.52
ORDINARY WATER LEVEL	3.72	3.83	4.25	4.69	4.96	5.06	5.25	5.32	5.61	5.92	6.12	6.26	6.05	6.36	6.10	5.68	6.06	6.19	6.17	6.33	6.33	6.33	6.79	6.63	6.44
EXISTING RIVERBED	3.19	3.30	3.72	4.36	4.43	4.53	4.72	4.79	5.08	4.79	5.69	5.73	5.82	6.83	5.87	5.05	5.56	5.68	5.64	5.80	5.80	5.80	6.26	6.10	5.91
DESIGN RIVERBED	1.83	1.94	2.05	2.16	2.27	2.37	2.48	2.59	2.70	2.81	2.92	3.02	3.13	3.24	3.35	3.46	3.57	3.67	3.78	3.89	4.00	4.11	4.22	4.32	4.43


PLAN & PROFILE STA. 4+700 - STA. 5+900


VERTICAL SCALE 1:200m
HORIZONTAL SCALE 1:2000m

THE DESIGNER/PROPONENT SHALL BE HELD FULLY RESPONSIBLE FOR THE FAILURE OF THE FACILITY DUE TO FAULTY DESIGN EXCEPT FOR THE CHANGES MADE WITHOUT HIS/THEIR CONFIRMITY

DAVID G. DELA CRUZ
PRESIDENT

PROJECT NAME AND LOCATION	SHEET CONTENTS	SUBMITTED	REVIEWED AS PRESENTED			RECOMMENDING APPROVAL				APPROVED	SET NO.	SHEET NO.
DETAILED ENGINEERING DESIGN FOR BUSUANGA RIVER DREDGING PROJECT SECTION = STA. 0+000.00 TO STA. 12+400.00 LENGTH= 12,400.00 l.m. RIZAL & SAN JOSE , OCCIDENTAL MINDORO	PLAN & PROFILE STA. 4+700 - STA. 5+900	DAVID G. DELA CRUZ **PRESIDENT**	REGINO C. MANGKAY PROVINCIAL ENGINEER	EDWIN C. MATANGUIHAN CHIEF, PLANNING AND DESIGN DIV. DPWH - REGION IV-B	LEONARDO L. LINGAN CHIEF, WATER PROJECTS DIV. BUREAU OF DESIGN	(SEE COVER SHEET) EDUARDO B. GADIANO PROVINCIAL GOVERNOR	(SEE COVER SHEET) JOSE ANTONIO N. CARANDANG MUNICIPAL MAYOR	(SEE COVER SHEET) **GERALD A. PACANAN,CESO III** REGIONAL DIRECTOR DPWH - REGION IV-B	EDWIN C. MATANGUIHAN OIC-DIRECTOR BUREAU OF DESIGN	(SEE COVER SHEET) ERIC A. AYAPANA ASSISTANT SECRETARY FOR **INFORMATION MANAGEMENT AND TECHNICAL SERVICES**	(SEE COVER SHEET) MAXIMO L. CARVAJAL UNDERSECRETARY FOR INFORMATION MANAGEMENT AND TECHNICAL SERVICES	PP 04 | 05	08 28





STATION	5+900	5+950	6+000	6+050	6+100	6+150	6+200	6+250	6+300	6+350	6+400	6+450	6+500	6+550	6+600	6+650	6+700	6+750	6+800	6+850	6+900	6+950	7+000	7+050	7+100	7+150	7+200
DFL WITHOUT DREDGE	9.92	9.96	9.99	10.05	10.13	10.35	10.45	10.60	10.71	10.74	10.80	10.87	10.99	11.09	11.10	11.19	11.33	11.51	11.57	11.72	11.87	11.98	12.07	12.21	12.38	1.62	12.83
DESIGN FLOOD LEVEL	7.52	7.64	7.74	7.83	7.94	8.06	8.15	8.28	8.46	8.51	8.61	8.77	8.94	9.09	9.18	9.20	9.24	9.35	9.45	9.55	9.65	9.76	9.89	9.99	10.09	10.20	10.35
ORDINARY WATER LEVEL	6.44	6.61	6.70	6.76	6.81	6.85	6.94	7.21	7.51	7.42	7.45	7.69	7.78	7.84	8.04	7.99	8.10	8.40	8.56	8.67	8.73	8.75	8.85	9.16	9.17	9.22	9.33
EXISTING RIVERBED	5.91	6.08	6.17	6.23	6.28	6.32	6.41	6.68	6.78	6.89	6.92	7.16	7.25	7.31	7.51	7.46	7.57	7.87	8.03	8.14	8.20	8.22	8.32	8.63	8.64	8.69	8.80
DESIGN RIVERBED	4.43	4.64	4.65	4.76	4.87	4.97	5.08	5.19	5.30	5.41	5.52	5.62	5.73	5.84	5.95	6.00	6.17	6.06	6.38	6.49	6.60	6.71	6.82	6.92	7.03	7.14	7.25


PLAN & PROFILE STA. 5+900 - STA. 7+200

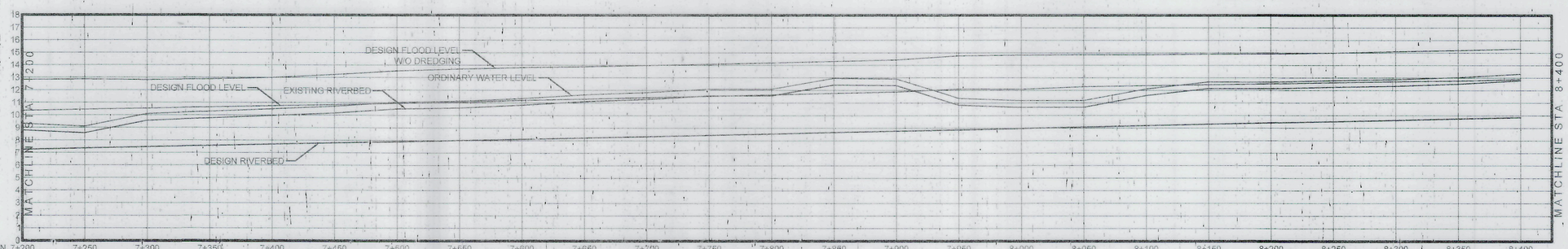
VERTICAL SCALE 1:200m
HORIZONTAL SCALE 1:2000m

THE DESIGNER/PROPONENT SHALL BE HELD FULLY RESPONSIBLE FOR THE FAILURE OF THE FACILITY DUE TO FAULTY DESIGN EXCEPT FOR THE CHANGES MADE WITHOUT HIS/THEIR CONFORMITY

DAVID G. DELA CRUZ
PRESIDENT

PROJECT NAME AND LOCATION	SHEET CONTENTS	SUBMITTED	REVIEWED AS PRESENTED			RECOMMENDING APPROVAL				APPROVED	SET NO.	SHEET NO.
DETAILED ENGINEERING DESIGN FOR BUSUANGA RIVER DREDGING PROJECT SECTION = STA. 0+000.00 TO STA. 12+400.00 LENGTH= 12,400.00 l.m. RIZAL & SAN JOSE , OCCIDENTAL MINDORO	PLAN & PROFILE STA. 5+900 - STA. 7+200	DAVID G. DELA CRUZ **PRESIDENT**	ENGR. ROMEO M. MANGKAY PROVINCIAL ENGINEER	ENGR. ERNESTO A. OTEA PLANNING AND DESIGN OFFICER DPWH REGION IV-B	LEONARDO R. LINGAN CHIEF, WATER PROJECTS DIV. BUREAU OF DESIGN	(SEE COVER SHEET) EDUARDO B. GADIANO PROVINCIAL GOVERNOR	(SEE COVER SHEET) JOSE L. ALVARADO MINDORO REPRESENTATIVE	GERALD A.PACANAN,CESO III REGIONAL DIRECTOR DPWH REGION IV-B	EDWIN C. MATANGUIHAN OIC-DIRECTOR BUREAU OF DESIGN	(SEE COVER SHEET) ERIC A. AYAPANA ASSISTANT SECRETARY FOR INFORMATION MANAGEMENT AND TECHNICAL SERVICES	(SEE COVER SHEET) MAXIMO L. CARVAJAL UNDERSECRETARY FOR INFORMATION MANAGEMENT AND TECHNICAL SERVICES	PP 05 09	09 28





STATION	7+200	7+250	7+300	7+350	7+400	7+450	7+500	7+550	7+600	7+650	7+700	7+750	7+800	7+850	7+900	7+950	8+000	8+050	8+100	8+150	8+200	8+250	8+300	8+350	8+400
DFL WITHOUT DREDGE	12.83	12.86	12.81	12.88	12.99	13.25	13.53	13.69	13.81	13.88	13.99	14.09	14.19	14.31	14.43	14.76	14.82	14.85	14.85	14.90	14.91	14.98	15.10	15.20	15.32
DESIGN FLOOD LEVEL	10.35	10.45	12.81	10.64	10.74	10.84	10.95	11.05	11.21	11.32	11.43	11.53	11.64	11.76	11.87	12.11	12.10	12.30	12.38	12.45	12.52	12.62	12.70	12.71	12.88
ORDINARY WATER LEVEL	9.33	9.10	10.10	10.30	10.49	10.70	11.04	11.13	11.35	11.64	11.82	12.10	12.10	12.96	12.91	11.37	11.19	11.19	12.12	12.68	12.67	12.79	12.87	13.04	13.32
EXISTING RIVERBED	8.80	8.57	9.57	9.77	9.96	10.17	10.51	10.60	10.82	11.11	11.29	11.57	11.57	12.43	12.38	10.84	10.66	10.66	11.59	12.15	12.14	12.26	12.34	12.51	12.79
DESIGN RIVERBED	7.25	7.36	7.47	7.57	7.68	7.79	7.90	8.01	8.12	8.22	8.33	8.44	8.55	8.66	8.77	8.87	8.98	9.09	9.20	9.31	9.42	9.52	9.63	9.74	9.85


PLAN & PROFILE STA. 7+200 - STA. 8+400

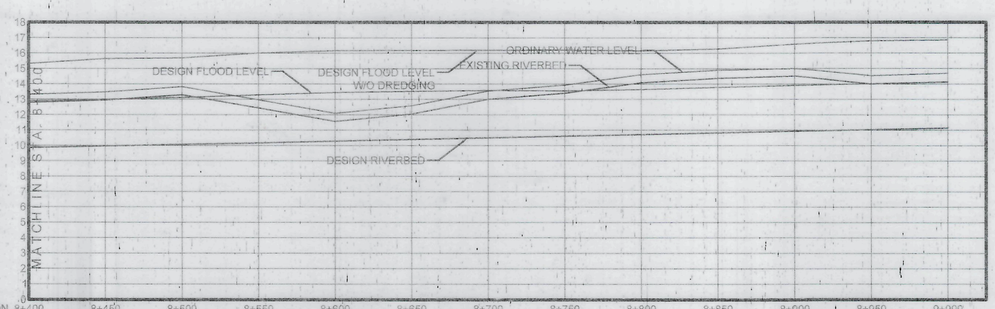
VERTICAL SCALE 1:200m
HORIZONTAL SCALE 1:2000m

THE DESIGNER/PROPONENT SHALL BE HELD FULLY RESPONSIBLE FOR THE FAILURE OF THE FACILITY DUE TO FAULTY DESIGN EXCEPT FOR THE CHANGES MADE WITHOUT HIS / HER CONFORMITY.

DAVID G. DELA CRUZ
PRESIDENT

PROJECT NAME AND LOCATION	SHEET CONTENTS	SUBMITTED	REVIEWED AS PRESENTED			RECOMMENDING APPROVAL				APPROVED	SET NO.	SHEET NO.
DETAILED ENGINEERING DESIGN FOR BUSUANGA RIVER DREDGING PROJECT SECTION = STA. 0+000.00 TO STA. 12+400.00 LENGTH= 12,400.00 l.m. RIZAL & SAN JOSE , OCCIDENTAL MINDORO	PLAN & PROFILE STA. 7+200 - STA. 8+400	DAVID G. DELA CRUZ PRESIDENT	RENATO V. MAGSINGKAY PROVINCIAL ENGINEER	ENGR. RYAN A. ALTEA CHIEF, PLANS AND DESIGN DIV. DPWH REGION IV-B	LEONARDO T. LINGAN CHIEF, WATER PROJECTS BUREAU OF DESIGN	(SEE COVER SHEET) EDUARDO D. GADIANO PROVINCIAL GOVERNOR	(SEE COVER SHEET) JOSE [illegible] DISTRICT ENGINEER MINDORO 1ST DEO	GERALD A. PACANAN, CESO III REGIONAL DIRECTOR DPWH, REGION IV-B	EDWIN C. MATANGUIHAN OIC-DIRECTOR BUREAU OF DESIGN	(SEE COVER SHEET) ERICA A. AYAPANA ASSISTANT SECRETARY INFORMATION MANAGEMENT AND TECHNICAL SERVICES	(SEE COVER SHEET) MAXIMO L. CARVAJAL UNDERSECRETARY FOR INFORMATION MANAGEMENT AND TECHNICAL SERVICES	PP 06 09	10 28





STATION	8+400	8+450	8+500	8+550	8+600	8+650	8+700	8+750	8+800	8+850	8+900	8+950	9+000
DFL WITHOUT DREDGE	15.32	15.64	15.68	16.02	16.17	16.18	16.19	16.20	16.16	16.28	16.59	16.79	16.85
DESIGN FLOOD LEVEL	12.88	13.01	13.11	13.29	13.45	13.52	13.58	13.56	13.64	13.78	13.90	14.02	14.15
ORDINARY WATER LEVEL	13.32	13.47	13.82	12.97	12.10	12.58	13.54	13.93	14.61	14.90	15.04	14.53	14.68
EXISTING RIVERBED	12.79	12.94	13.29	12.44	11.57	12.05	13.01	13.40	14.08	14.37	14.51	14.00	14.15
DESIGN RIVERBED	9.85	9.96	10.07	10.17	10.28	10.39	10.50	10.61	10.72	10.82	10.93	11.04	11.15

PLAN & PROFILE STA. 8+400 - STA. 9+000

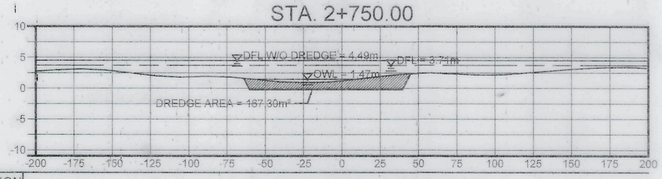
VERTICAL SCALE 1:200m
HORIZONTAL SCALE 1:2000m

THE DESIGNER/PROPONENT SHALL BE HELD FULLY RESPONSIBLE FOR THE FAILURE OF THE FACILITY DUE TO FAULTY DESIGN EXCEPT FOR THE CHANGES MADE WITHOUT HIS / HER CONFORMITY

DAVID G. DELA CRUZ
PRESIDENT

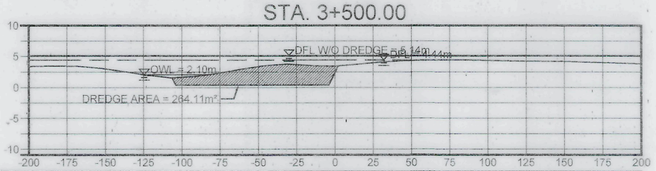
PROJECT NAME AND LOCATION	SHEET CONTENTS	SUBMITTED	REVIEWED AS PRESENTED			RECOMMENDING APPROVAL				APPROVED	SET NO.	SHEET NO.
DETAILED ENGINEERING DESIGN FOR BUSUANGA RIVER DREDGING PROJECT SECTION = STA. 0+000.00 TO STA. 12+490.00 LENGTH= 12,490.00 l.m. RIZAL & SAN JOSE , OCCIDENTAL MINDORO	PLAN & PROFILE STA. 8+400 - STA. 9+000	DAVID G. DELA CRUZ PRESIDENT DATE	REMIGIO M. MASANGKAY PROVINCIAL ENGINEER DATE	GERALD A. PACANAN, CESO III CHIEF, PLANNING AND DESIGN SECTION DATE	LEONARDO L. LINGAN CHIEF, WATER PROJECTS DIV. BUREAU OF DESIGN DATE	(SEE COVER SHEET) EDUARDO B. BADIANO PROVINCIAL GOVERNOR DATE	(SEE COVER SHEET) JOSE L. ATIENZA, JR. MINDORO REPRESENTATIVE DATE	GERALD A. PACANAN, CESO III REGIONAL DIRECTOR DPWH, REGION IV-B DATE	EDWIN C. MATANGUIHAN OIC-DIRECTOR BUREAU OF DESIGN DATE	(SEE COVER SHEET) ERIC A. AYAPANA ASSISTANT SECRETARY FOR INFORMATION MANAGEMENT AND TECHNICAL SERVICES DATE	(SEE COVER SHEET) MAXIMO L. CARVAJAL UNDERSECRETARY FOR INFORMATION MANAGEMENT AND TECHNICAL SERVICES DATE	PP-07/09	11/28

STA. 2+750.00



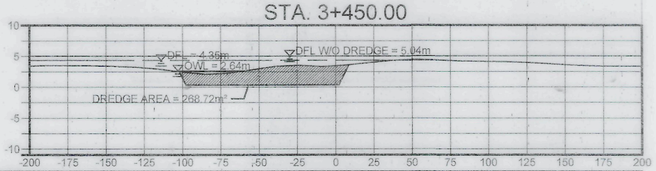
| | | |

STA. 3+500.00



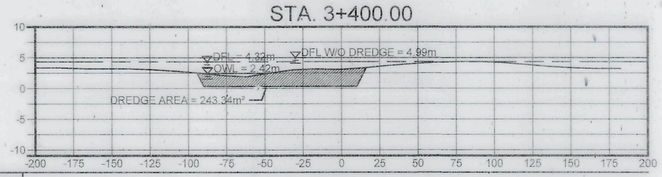
ELEVATION (m)	3.43	3.51	3.44	3.12	2.41	2.88	2.58	2.95	3.64	3.90	3.54	3.43	3.70	4.09	4.33	4.41	4.45	4.44	4.27	4.22	3.87
DISTANCE (m)	-200.00	-182.60	-167.50	-152.30	-132.90	-114.70	-106.90	-91.80	-75.60	-61.60	-46.40	-31.20	-14.20	-1.00	12.20	29.30	42.80	59.60	74.70	88.90	120.10	150.40	200.00

STA. 3+450.00



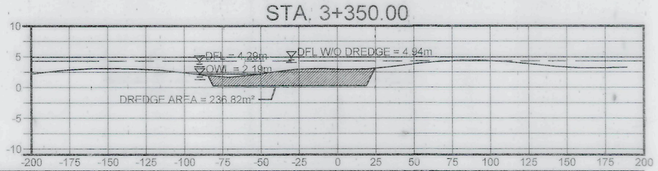
ELEVATION (m)	3.43	3.51	3.47	3.40	3.26	2.90	2.44	2.11	2.20	2.38	2.70	2.95	3.38	3.53	3.33	3.57	3.96	4.33	4.48	4.36	4.21	4.07	3.93	3.62	3.39	3.37	3.40
DISTANCE (m)	-200.00	-180.30	-160.10	-144.90	-129.80	-114.70	-99.50	-84.40	-77.10	-68.50	-61.80	-51.30	-39.00	-23.80	-8.70	6.40	21.60	36.70	51.80	67.40	82.10	112.40	127.50	157.80	172.90	186.00	200.00

STA. 3+400.00



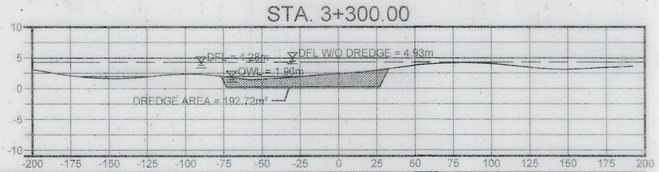
ELEVATION (m)	3.34	3.23	3.21	3.17	3.02	2.79	2.46	2.09	1.89	2.48	3.00	3.14	3.06	3.30	3.65	3.96	4.16	4.32	4.36	4.30	4.18	4.14	3.94	3.58	3.32	3.22	3.22	0
DISTANCE (m)	-200.00	-182.90	-167.80	-137.50	-122.40	-107.20	-92.10	-75.90	-61.80	-46.70	-31.60	-16.40	-1.30	13.90	29.00	44.20	59.30	74.50	88.60	95.70	105.90	117.40	134.50	151.70	167.20	175.60	182.30	200.00

STA. 3+350.00



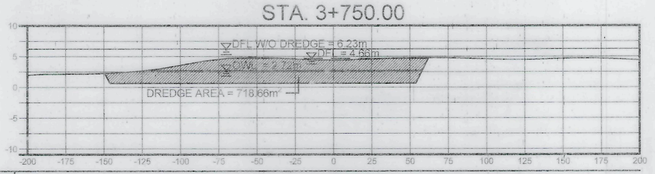
ELEVATION (m)	2.21	2.47	2.85	3.06	3.10	3.01	2.82	2.44	1.96	1.66	1.88	2.02	2.56	2.96	3.07	2.93	3.01	3.37	3.83	4.19	4.38	4.41	4.19	3.40	3.16	3.19	3.28	3.41	0
DISTANCE (m)	-200.00	-191.20	-176.10	-161.10	-146.00	-130.90	-115.90	-100.80	-85.80	-70.70	-61.80	-55.70	-40.60	-25.50	-10.50	4.60	19.70	34.70	49.80	64.90	80.00	95.20	111.00	142.80	158.80	167.40	174.60	188.10	202.70	200.00

STA. 3+300.00



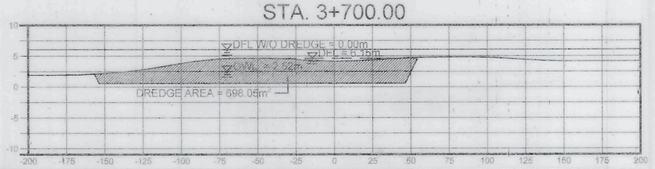
ELEVATION (m)	3.10	2.55	2.22	2.03	1.78	1.60	1.75	1.89	2.15	2.29	2.35	2.27	2.05	1.57	1.43	1.76	2.04	2.18	2.70	3.13	3.82	3.91	4.14	4.23	4.06	3.27	3.09	3.03	3.28	3.34	3.63	0
DISTANCE (m)	-200.00	-186.80	-174.40	-160.70	-154.20	-143.60	-132.40	-125.40	-115.40	-107.80	-99.80	-87.10	-78.10	-62.40	-55.40	-34.60	-19.50	-12.90	16.00	30.50	51.70	61.80	68.20	84.20	100.10	131.90	147.80	161.70	168.70	182.30	192.10	200.00

STA. 3+750.00



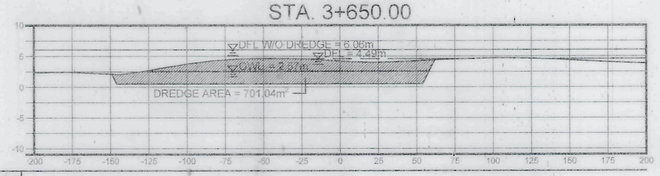
ELEVATION (m)	1.97	2.12	2.19	2.30	2.56	2.97	4.27	4.71	4.64	4.77	4.56	4.40	4.43	4.69	4.75	4.78	4.74	4.49	4.49	4.62	4.73	4.70	4.54	4.39
DISTANCE (m)	-200.00	-190.00	-159.70	-145.10	-129.40	-114.30	-84.00	-68.80	-53.70	-42.20	-38.50	-23.40	-8.20	6.90	38.80	52.40	64.60	82.70	113.00	128.10	143.20	158.40	173.50	188.70	200.00

STA. 3+700.00



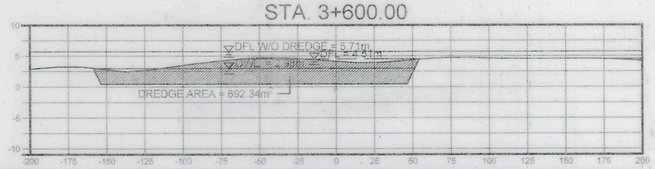
ELEVATION (m)	1.93	1.91	1.92	1.96	2.18	2.46	2.91	3.55	4.14	4.52	4.64	4.66	4.86	4.86	4.95	4.30	4.13	4.24	4.56	4.69	4.77	4.84	4.82	4.70	4.25	4.16	4.17	4.16
DISTANCE (m)	-200.00	-197.50	-182.40	-167.20	-152.10	-136.90	-121.80	-106.60	-91.50	-76.30	-61.20	-46.00	-30.90	-15.70	-0.60	14.60	44.90	60.00	75.20	90.30	105.40	135.70	150.90	181.20	200.00

STA. 3+650.00



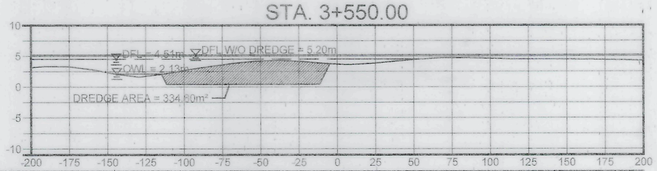
ELEVATION (m)	2.33	2.39	2.41	2.18	2.14	2.51	3.17	3.78	4.25	4.54	4.65	4.66	4.66	4.56	4.10	3.98	4.10	4.18	4.45	4.59	4.68	4.71	4.63	4.47	4.08	3.92	3.84
DISTANCE (m)	-200.00	-189.90	-174.70	-159.80	-144.40	-129.30	-114.10	-99.00	-83.80	-68.70	-53.50	-46.90	-38.40	-23.20	7.10	22.20	37.40	44.10	67.70	82.80	97.90	113.10	128.20	143.40	173.70	189.00	200.00

STA. 3+600.00



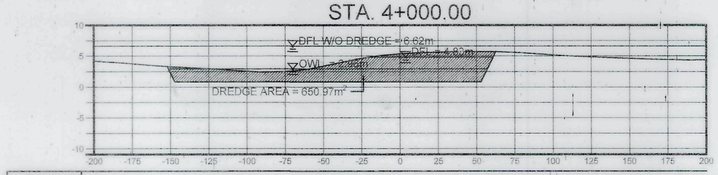
ELEVATION (m)	2.88	3.22	3.24	2.45	2.14	3.75	4.19	4.54	4.62	4.73	4.66	4.63	4.12	3.88	3.93	4.17	4.25	4.54	4.72	4.88	4.87	4.53	4.54	4.47	4.27
DISTANCE (m)	-200.00	-182.30	-167.10	-136.90	-121.70	-91.50	-76.30	-61.20	-55.00	-46.00	-30.90	-15.80	0.00	14.50	29.60	45.80	59.80	75.10	90.20	105.30	120.50	166.40	181.00	195.10	200.00

STA. 3+550.00



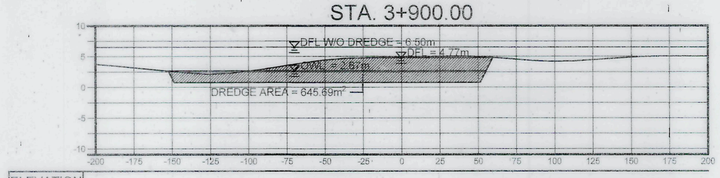
ELEVATION (m)	3.17	3.35	3.30	2.81	2.10	2.07	2.71	3.29	3.82	4.17	4.30	4.13	3.80	3.64	3.80	4.20	4.46	4.69	4.74	4.53	4.50	4.49	4.42	4.34	4.24
DISTANCE (m)	-200.00	-190.00	-174.90	-159.70	-144.60	-129.50	-114.30	-99.20	-84.10	-68.90	-53.80	-38.60	-23.50	-8.40	9.70	21.90	40.50	52.20	67.30	82.50	112.70	127.90	143.00	167.90	188.40	200.00

STA. 4+000.00



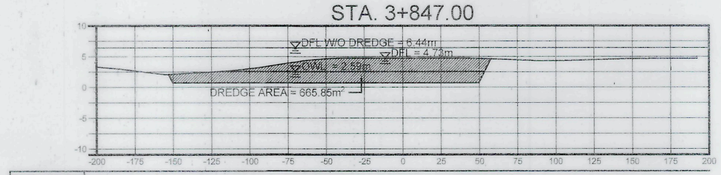
ELEVATION (m)	4.23	3.94	3.62	3.33	2.92	2.74	2.57	2.48	2.52	2.93	3.46	4.49	5.05	5.39	5.58	5.68	5.72	5.69	5.60	5.53	5.16	4.96	4.73	4.48	4.38	4.43
DISTANCE (m)	-200.00	-182.20	-166.90	-151.80	-120.70	-116.60	-106.40	-96.90	-90.40	-74.60	-58.30	-48.90	-28.55	-13.20	2.20	17.60	32.90	48.30	63.70	72.60	78.10	100.80	113.90	138.80	174.30	179.70	186.60	200.00

STA. 3+900.00



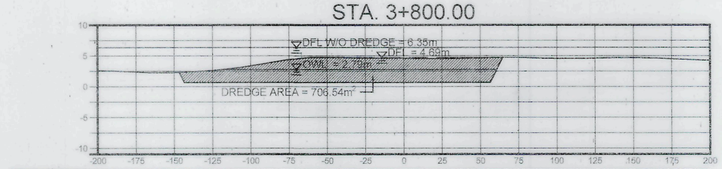
ELEVATION (m)	3.75	3.48	2.72	2.38	2.14	2.27	2.54	2.79	3.24	3.96	4.18	4.69	4.73	4.69	6.03	4.94	4.69	4.59	4.68	4.62	4.55	4.58	4.67	4.69	4.60	4.43	4.28
DISTANCE (m)	-200.00	-189.80	-168.80	-158.60	-141.30	-128.50	-111.90	-98.20	-94.40	-81.90	-66.90	-51.60	-37.30	-27.30	-7.00	38.00	53.00	68.00	83.00	88.00	98.00	112.90	127.90	142.00	157.90	172.90	200.00

STA. 3+847.00



ELEVATION (m)	3.92	2.99	2.61	2.36	2.17	2.30	2.48	2.75	3.17	3.64	4.32	4.67	4.79	4.72	4.77	4.75	4.64	4.35	4.30	4.39	4.52	4.62	4.65	—	4.69
DISTANCE (m)	-200.00	-184.70	-169.70	-154.70	-140.30	-124.60	-109.80	-94.60	-80.10	-64.60	-49.90	-34.80	-4.60	25.40	40.40	55.50	84.20	100.50	115.50	130.50	145.60	160.50	192.40

STA. 3+800.00



ELEVATION (m)	2.63	2.48	2.31	2.26	2.45	2.70	3.10	3.56	4.35	4.64	4.64	4.64	4.64	4.72	4.72	4.68	4.62	4.56	4.58	4.67	4.69	4.60	4.43	4.28
DISTANCE (m)	-200.00	-182.50	-167.40	-152.20	-137.10	-121.90	-106.80	-96.30	-76.50	-61.60	-46.50	-31.60	0.00	14.40	29.60	46.30	59.90	75.90	90.80	90.20	105.30	120.50	135.60	150.80	166.60	181.60	200.00

CROSS-SECTION - 1
STA. 3+300 ~ STA. 4+000

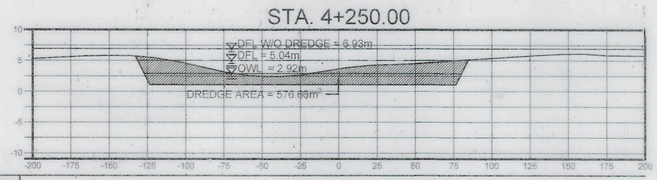
VERTICAL SCALE 1:500m
HORIZONTAL SCALE 1:2000m

THE DESIGNER/PROPONENT SHALL BE HELD FULLY RESPONSIBLE FOR THE FAILURE OF THE FACILITY DUE TO FAULTY DESIGN EXCEPT FOR THE CHANGES MADE WITHOUT HIS/THEIR CONFIRMITY

DAVID G. DELA CRUZ
PRESIDENT

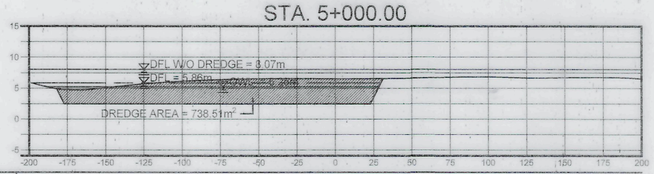
PROJECT NAME AND LOCATION	SHEET CONTENTS:	SUBMITTED:	REVIEWED AS PRESENTED:		RECOMMENDING APPROVAL:				APPROVED:	SET NO	SHEET NO
DETAILED ENGINEERING DESIGN FOR BUSUANGA RIVER DREDGING PROJECT SECTION = STA. 0+000.00 TO STA. 12+400.00 LENGTH= 12,400.00 l.m. RIZAL & SAN JOSE , OCCIDENTAL MINDORO	CROSS-SECTION - 1 STA. 3+300 - STA. 4+000	DAVID G. DELA CRUZ PRESIDENT DATE:	REGINALD A. MASANGKAY PROVINCIAL ENGINEER DATE:	CHRISTINA A. ALTEA ENGR. PLANNING AND DESIGN DIV. DEPT. OF PUBLIC WORKS IV-B DATE:	LEONARDO L. LINGAN CHIEF, WATER PROJECTS DIV. BUREAU OF DESIGN DATE:	(SEE COVER SHEET) EDUARDO B. GADIANO PROVINCIAL GOVERNOR DATE:	(SEE COVER SHEET) JOSE L. ATIENZA MINDORO REPRESENTATIVE DATE:	GERALD A. PAGANAN, CESO III REGIONAL DIRECTOR DPWH, REGION IV-B DATE:	EDWIN C. MATANGUIHAN OIC-DIRECTOR BUREAU OF DESIGN DATE:	(SEE COVER SHEET) ERIC A. AYAPANA ASSISTANT SECRETARY FOR INFORMATION MANAGEMENT AND TECHNICAL SERVICES DATE:	(SEE COVER SHEET) MAXIMO L. CARVAJAL UNDERSECRETARY FOR INFORMATION MANAGEMENT AND TECHNICAL SERVICES DATE:	CS1 04 | 16	17 28

STA. 4+250.00



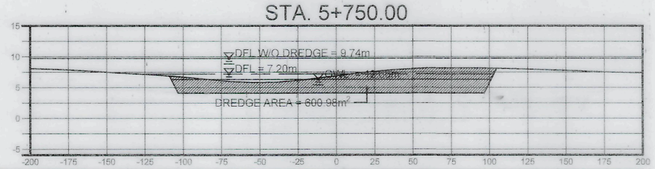
| | | |

STA. 5+000.00




| | | |

STA. 5+750.00



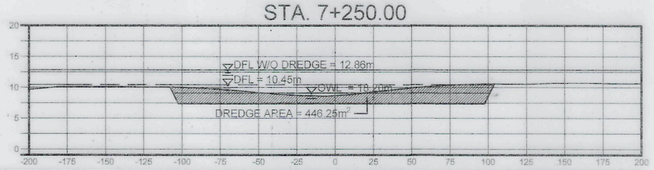
| | | |

STA. 6+500.00



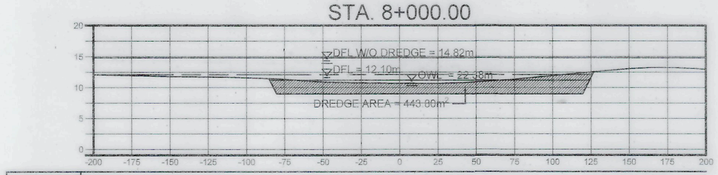
| | | |

STA. 7+250.00



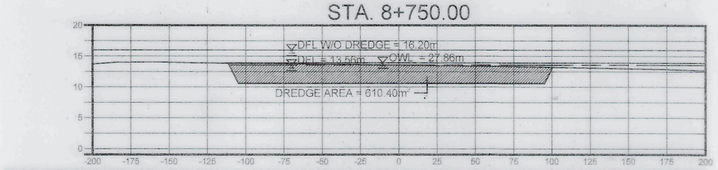
| | | |

STA. 8+000.00



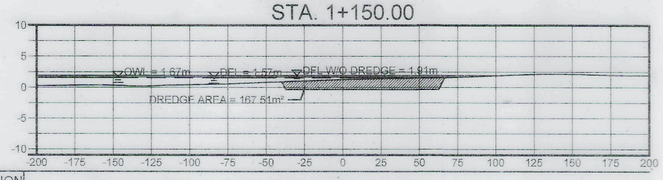
| | | |

STA. 8+750.00



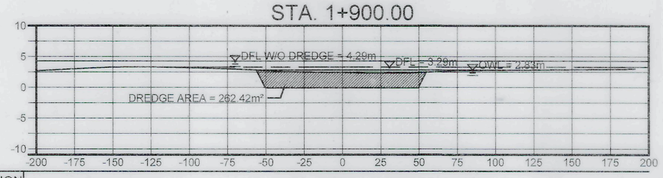
| | | |

STA. 1+150.00



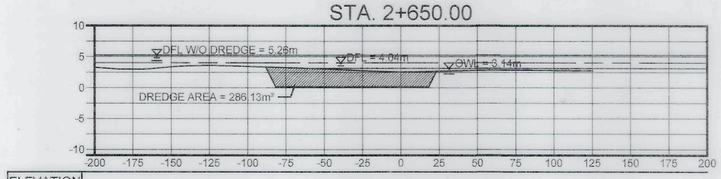
| | | |

STA. 1+900.00



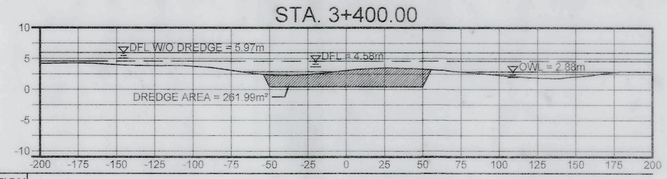
| | | |

STA. 2+650.00



| | | |

STA. 3+400.00



| | | |