



Republic of the Philippines
Department of Environment and Natural Resources
Community Environment and Natural Resources Office
Barangay 5, Calamianes Island, Coron, Palawan
Telephone No. +63 917 504 2633
E-mail: cenrocoron@denr.gov.ph Website: www.denr.gov.ph

MEMORANDUM

FOR : The Regional Executive Director
DENR MIMAROPA Region
1515 L&S Bldg., Roxas Blvd.
Ermita, Manila

THRU : The PENR Officer
DENR-PENRO Palawan
Santa Monica, Puerto Princesa City
Palawan

FROM : The OIC, CENR Officer
CENRO Calamianes Islands
Coron, Palawan


SUBJECT : **REPORT ON THE IMPLEMENTATION OF LAWIN FOREST
AND BIODIVERSITY PROTECTION SYSTEM OF BPRMO
WITHIN THE FOREST CONSERVATION AREA (FCA) OF
BPR FOR THE MONTH OF APRIL 2023**

DOCUMENTS
ATTACHED : BPRMO Report on Lawin Accomplishment for April 2023

DATE : **APR 28 2023**

Respectfully forwarded is the report of the BPR Management Office for the month of April 2023 on the implementation of Lawin Forest and Biodiversity Protection System Accomplishments. Based on the report, the BPRMO patrolled a total distance of 32.78 km or 109.29% of their monthly target as per BRPMO's 2nd Quarter Lawin Patrol Plan of 2023.

For the Regional Executive Director's information and record.


RODNEY G. VERIAN





Republic of the Philippines
Department of Environment and Natural Resources
FOREST MANAGEMENT BUREAU
Visayas Avenue, Diliman, 1100 Quezon City
Tel. No.: (632) 8925-2141 / (632) 8927-4788
E-mail Address: fmb@denr.gov.ph Website: <https://www.forestry.denr.gov.ph>



Forest Management Bureau
BPR MANAGEMENT OFFICE
RELEASED

MEMORANDUM

FOR : The OIC, CENR Officer
CENRO Calamianes Islands
Coron, Palawan

FROM : The BPR Management Office Technical Personnel

SUBJECT : **REPORT ON THE IMPLEMENTATION OF LAWIN FOREST AND BIODIVERSITY PROTECTION SYSTEM OF BPRMO WITHIN THE FOREST CONSERVATION AREA (FCA) OF BPR FOR THE MONTH OF APRIL 2023**

DOCUMENTS

ATTACHED : 1. BPRMO SMART-generated report
2. Letters dated March 21, 2023

DATE :

Date: 04-28-2023

By: ago pp 20 | 198 | 3

Ref. Code: LAO 928

With the implementation of the Lawin Forest and Biodiversity Protection System, respectfully submitted is the detailed report of the Busuanga Pasture Reserve Management Office (BPRMO) on the results of the Lawin monitoring and patrolling activity conducted in the Municipalities of Coron and Busuanga, Palawan within the BPR area for the month of April 2023.

I. Findings and Result

Two (2) Patrol Teams were dispatched during the conduct of this activity within the Forest Conservation Area (FCA) of BPR situated in the Municipalities of Coron and Busuanga, Palawan. The target distance for the month of April 2023 is 30 kilometers (km) based on the Lawin Patrol Plan for the 2nd Quarter of 2023. On the said month, the BPRMO Patrol Teams were able to traverse an aggregate distance of 32.78 km or 109.29 % (Table 1).

Table 1. BPRMO Lawin monitoring and patrolling accomplishment for April 2023

Month	Target (km)	Accomplishment (km)	Difference (km)	Accomplishment (%)
April	30	32.78	(2.78)	109.29

**The accomplishment rate is computed based on the 30 kilometer target per CENRO/CA per month compared to the sum of the distance patrolled per CENRO/CA.*

Table 2 shows a total of 444 Forest Condition Counts (FCCs) recorded during the patrolling. Early Secondary Forest (ESF) appears to have the highest figure recorded for

April 2023 with 172 counts or 39%, while Old Growth Forest (OGF) has the least recorded observation with 6 counts or 1%. The remaining forest conditions such as Open-Cultivated (OC), Advanced Secondary Forest (ASF), and Open-Uncultivated (OUC) with corresponding total figures of 105 (23%), 38 (9%), and 123 (28%), respectively. Based on the SMART analysis, the total FC with the good condition has a total count of 216 or 49% which includes OGF, ASF, and ESF.

Table 2. Patrol Observation: Forest Condition Counts

Forest Condition											
OGF		ASF		ESF		OUC		OC		Total	
Count	%	Count	%	Count	%	Count	%	Count	%	Count	%
6	1	38	9	172	39	123	28	105	23	444	100

OGF-Old Growth Forest. ASF-Advance Secondary Forest. ESF-Early Secondary Forest. OUC-Open, Un-cultivated. OC-Open, Cultivated

For the presence of natural regenerants, 245 FCCs or 55% of the total FCC was recorded with the presence of natural regenerants while 199 FCCs or 45% were with the absence of natural regenerants. There were only one (1) or 0% recorded dense natural regenerants, while seventy (70) FCCs or 16% and one hundred seventy-four (174) or 39% recorded as moderate and sparse natural regenerants, respectively (Table 3).

Table 3. Patrol Observation: Natural Regenerant Count

Regenerants											
Presence of Regenerant								No Regenerants		Total Forest Condition	
Dense		Moderate		Sparse		Total					
Count	%	Count	%	Count	%	Count	%	Count	%	Count	%
1	0	70	16	174	39	245	55	199	45	444	100

Table 4 shows the observed and recorded threats within the FCA of BPR. A total of sixteen (16) threats were observed and recorded during the Lawin monitoring and patrolling for the month of April 2023 and this was accounted for three (3) under tree cutting; ten (10) for huts or houses and other infrastructures; and lastly three (3) for slash and burn farming (kaingin).

Table 4. Patrol Observation: Threat Count

Threats	No. of observation
Cutting of trees	3
Huts or Houses and other Infrastructures	10
Slash and burn farming	3
Total	16

As can be viewed from the map in Annex C, the threats observed/documentated in the FCA during the month of April 2023 are found in Barangays of San Nicolas, Decalachao, Coron and Barangays of Sagrada, San Rafael, New Busuanga, and Cheey, Busuanga, Palawan. The current threat index for this month was computed as 0.49 threats per kilometer (T/Km) was higher than the previous months of February and March which was computed as

0.33 and 0.22 threats per kilometer (T/Km) threat index respectively since these values could be lower due to device error as indicated in the previous (please see Annex B).

II. Actions Taken by the BPRMO for the observed threats

Pertaining to the sixteen (16) observed/recorded threats for the month of April 2023, as initial action of the BPRMO on the threats observed/ recorded during the conduct of Lawin activity, will send a communication letters to the concerned barangays for their information regarding the illegal activities in their area within BPR.

Table 5. Follow through action for observed threats for previews months.

Date of the conduct of Lawin activity	Threats	Actions taken
February 23, 2023	<ul style="list-style-type: none"> (5) Cutting of Trees 	<ul style="list-style-type: none"> Sent communication letter dated March 21, 2022, addressed to Barangays of Buluang, Old Busuanga, Bogtong, Sagrada, New Busuanga, Busuanga; Barangays of Bintuan, Guadalupe and, Decalachao, Coron, Palawan for information regarding the conducted Lawin patrolling and monitoring within their area of jurisdiction;
February 24, 2023	<ul style="list-style-type: none"> (1) slash and burn farming (kaingin) 	
February 28, 2023	<ul style="list-style-type: none"> (2) Cutting of Trees (5) slash and burn farming (kaingin) 	
March 08, 2023	<ul style="list-style-type: none"> (1) Cutting of Tree (1) slash and burn farming (kaingin) 	
March 10, 2023	<ul style="list-style-type: none"> (2) Cutting of Trees (1) Charcoal making 	
March 14, 2023	<ul style="list-style-type: none"> (1) Cutting of Tree (1) slash and burn farming (kaingin) 	
March 17, 2023	<ul style="list-style-type: none"> (4) slash and burn farming (kaingin) 	
March 21, 2023	<ul style="list-style-type: none"> (3) slash and burn farming (kaingin) (1) Non-timber forest products/ others 	


III. Remarks and Recommendations

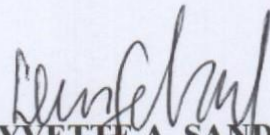
1. Frequency of the visibility of patrolling and Lawin monitoring within the Forest Conservation Area of BPR is being intensified to include weekends, if necessary, in order to prevent and immediately address any possible threats within the forested areas of BPR;


2. As stipulated in the future actions, will send letter addressed to the concerned Barangays with a record of threats observed in every conduct of Lawin patrolling and monitoring to inform and assists them if it requires urgent action;
3. Observed unlawful activities on the ground are being thoroughly investigated and documented and filing of appropriate criminal complaints against the offenders pursuant to Presidential Decree No. 705 and other environmental laws, if so warrant;
4. For this year, this office is targeting the conduct of seminar/IEC to the Local Government Unit (LGUs)/Sangguniang Bayan for information of unlawful activities within the area covered by the BPR in their municipality; to provide awareness and possible collaboration for crafting possible solutions on the recorded illegal activities;
5. Conduct of rehabilitation activities such as tree planting, enrichment planting and assisted natural regeneration to maintain and accelerate the recovery of forest cover; and
6. The BPRMO will communicate through Lawin Helpdesk for the deletion of error patrol data which was synched to the SMART Connect of the BPR.

For the OIC, CENRO's information, record and further instruction/s, if any.

Prepared by:


RICHARD JOHN P. GALAGATE
Project Operations Control Officer


DESIREE YVETTE A. SANDOVAL
Project Development Officer


BERNIE P. MANTAL
Project Development Officer



Republic of the Philippines
Department of Environment and Natural Resources
Lawin Forest and Biodiversity Protection System

Summary Patrol Report

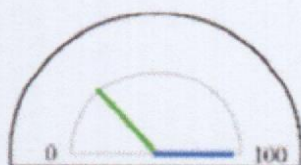
Region 04B - BPR

Number of days analyzed:	30	Apr 26, 2023 8:18 PM
--------------------------	----	----------------------

This report presents the patrol performance and quality of the implementing unit during the above stated period of time (number of days). The report contains information on accomplishment rate, coverage and intensity of patrolling in different forest types on patrol distance covered per patroller. The information is meant to provide a basis for patrol planning for the next planning period and implementation of adaptive measures to enhance patrolling as necessary.

Overall accomplishment rate*

Level of Accomplishment



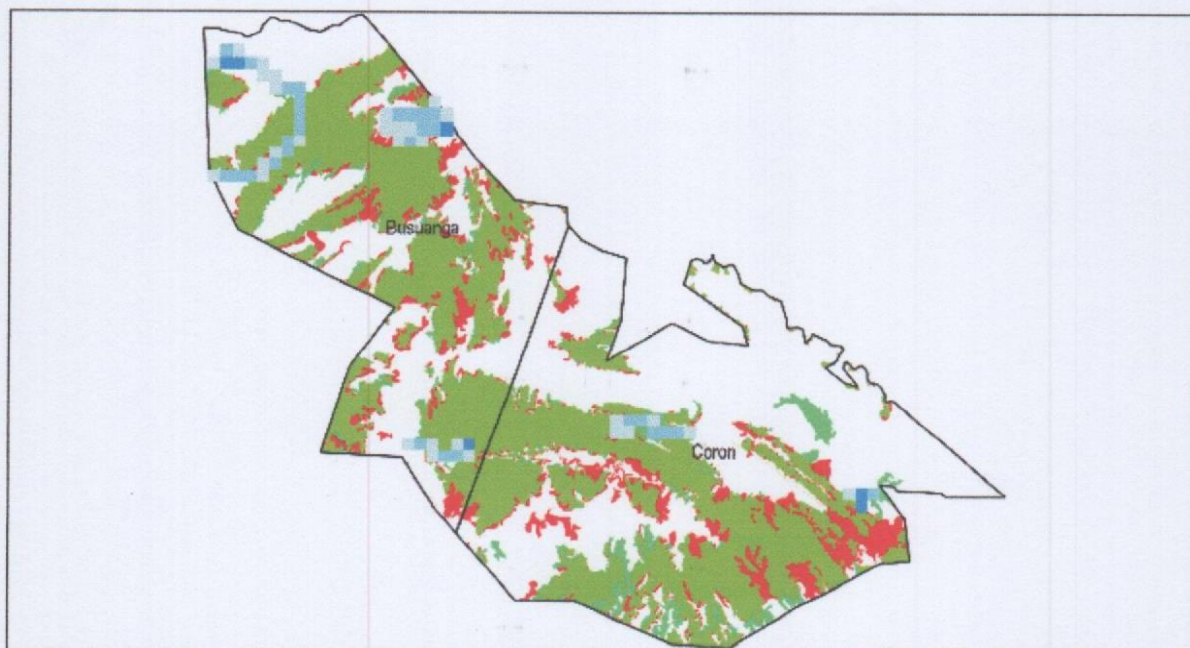
● Accomplishment
 ● Target

Accomplishment* for the period	Target* distance for the period
32.78	30

Accomplishment Rate:
 39.29

*Target is computed based on 10km target per team of 4 DENR patrollers per month

Patrol coverage and intensity



Patrol distance covered by each forest ranger

Forest Ranger	Patrol Distance Accomplished
Bernie Mantal	24.42
Desiree Yvette Sandoval	24.42
Rommel Gacayan	24.42
Archie Agnes	17.83
Emerson Montanez, Jr.	17.83
Dindo Sarmiento	17.42
Michael Acbang	17.42
Gricilito Lagao	15.37
Leonardo Puno	15.37
Richard Galagate	14.95
Joy Kristel Degorio	11.11



Republic of the Philippines

Department of Environment and Natural Resources

Lawin Forest and Biodiversity Protection System

Forest Protection Effectiveness Report

Region 04B - BPR

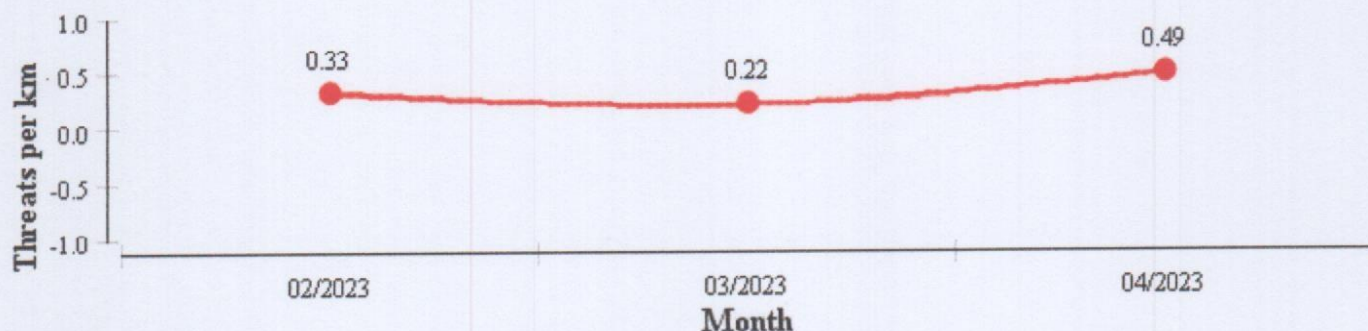
Number of days analyzed: 89

Apr 26, 2023 8:38 PM

This reports presents trends in observations of forest condition, regeneration, threats and indicator species. The combined presentation allows for an evaluation if protection efforts are effective, conservation targets are met and the forest achieves the desired future forest condition. Protection efforts are effective, when records of forest condition, regeneration and indicator species show an upward trend towards more observations more and denser regeneration, particularly in degraded forest areas. Increasing trends in indicator species suggest that the improved forest condition is providing a better habitat for forest dependent species. All trends presented are put in relation to the patrol effort to provide comparability. Forest cover data were derived from 2003 and 2010 NAMRIA land cover maps.


Trends of Observations per Patrol Kilometer in the Forest Conservation Area

Trend in Threats



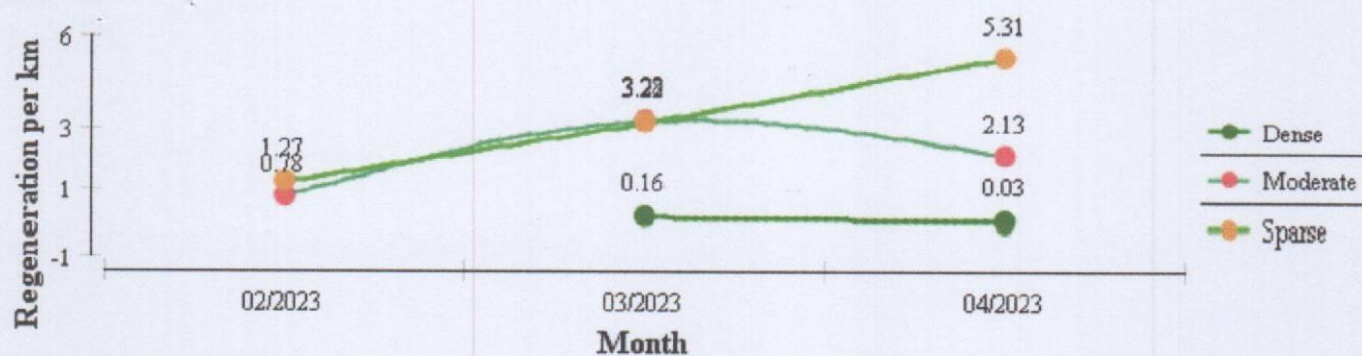
A decreasing trend in threats in the forest conservation area mean effective forest protection; an increasing trend means the opposite.

Trend in Indicator Species



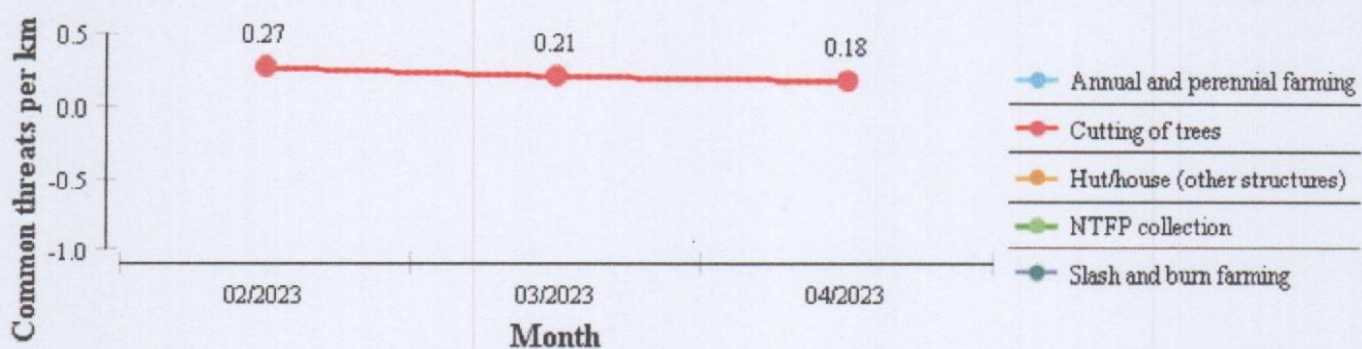
An increasing trend in indicator species in the forest conservation area means effective forest protection; a decreasing trend means the opposite.

Trends in Regeneration Density



An increasing trend in regeneration means effective forest protection; a decreasing trend means the opposite.

Trends of most common Threats





Republic of the Philippines
Department of Environment and Natural Resources
Lawin Forest and Biodiversity Protection System

Summary Threat Report

Region 04B - BPR

Number of days analyzed: 30

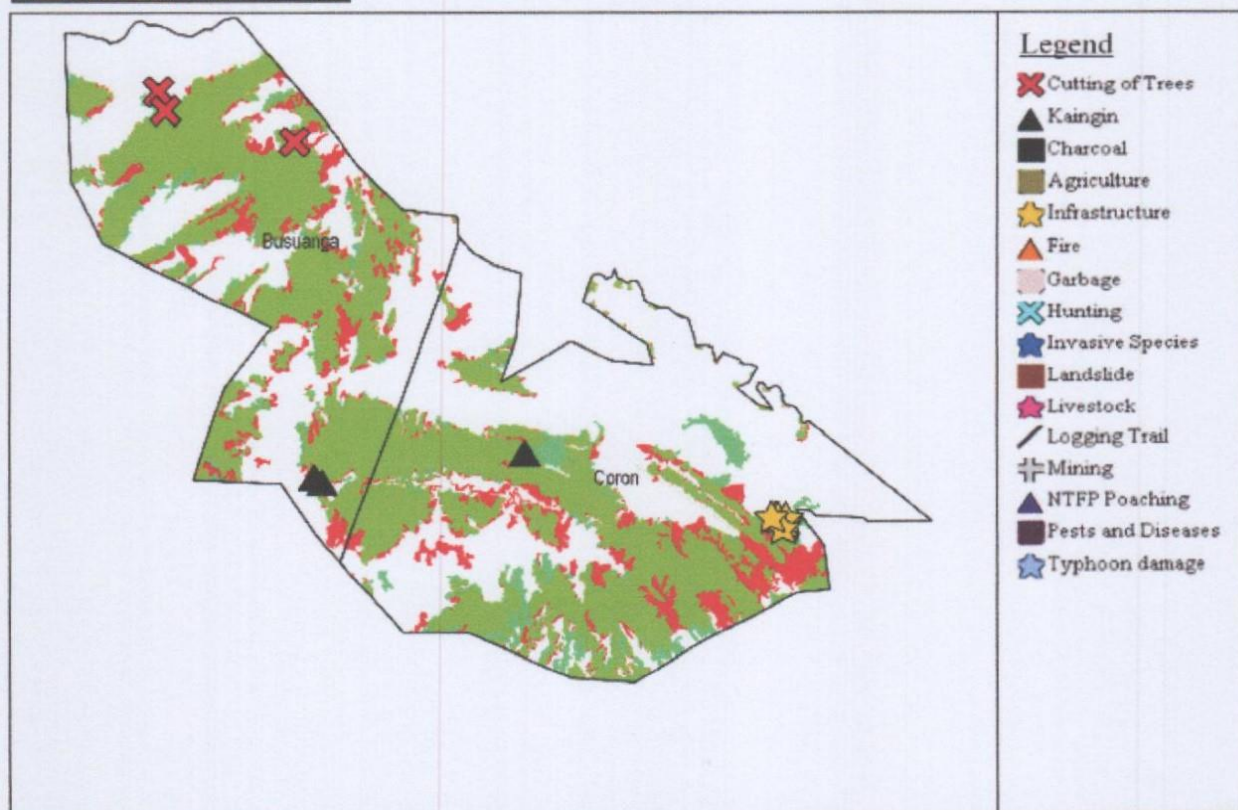
Apr 26, 2023 8:41 PM

This report presents information for the implementing units of DENR to effectively plan and carry out actions for addressing observed threats to the forest.

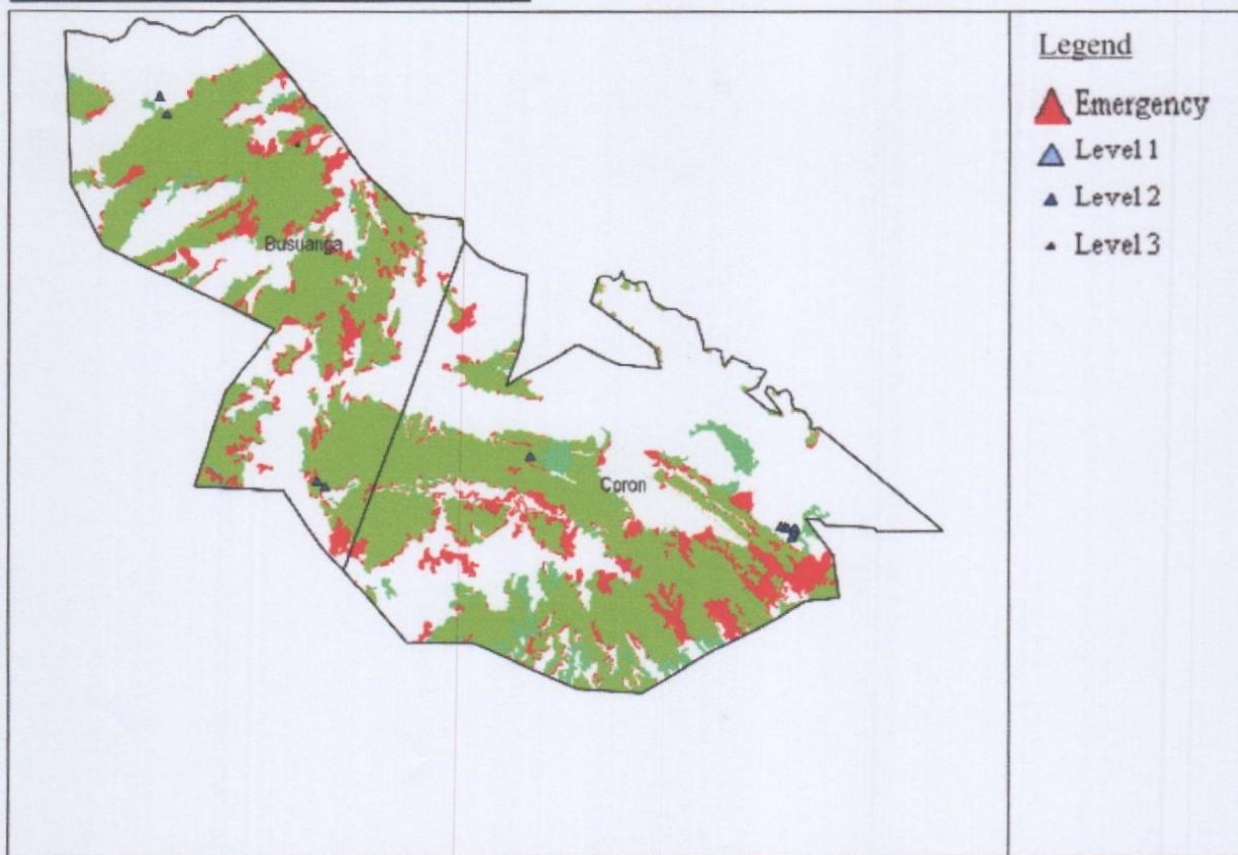
Threats observed and level of response required

Threat	No. of Observations	Emergency - Immediate action required!	Level 1 - Action required within a week	Level 2 - Action required within a month
Hut or House and Other Infrastructure	10	0	0	10
Cutting of Trees	3	0	0	2
Slash and Burn Farming (Kaingin)	3	0	0	3

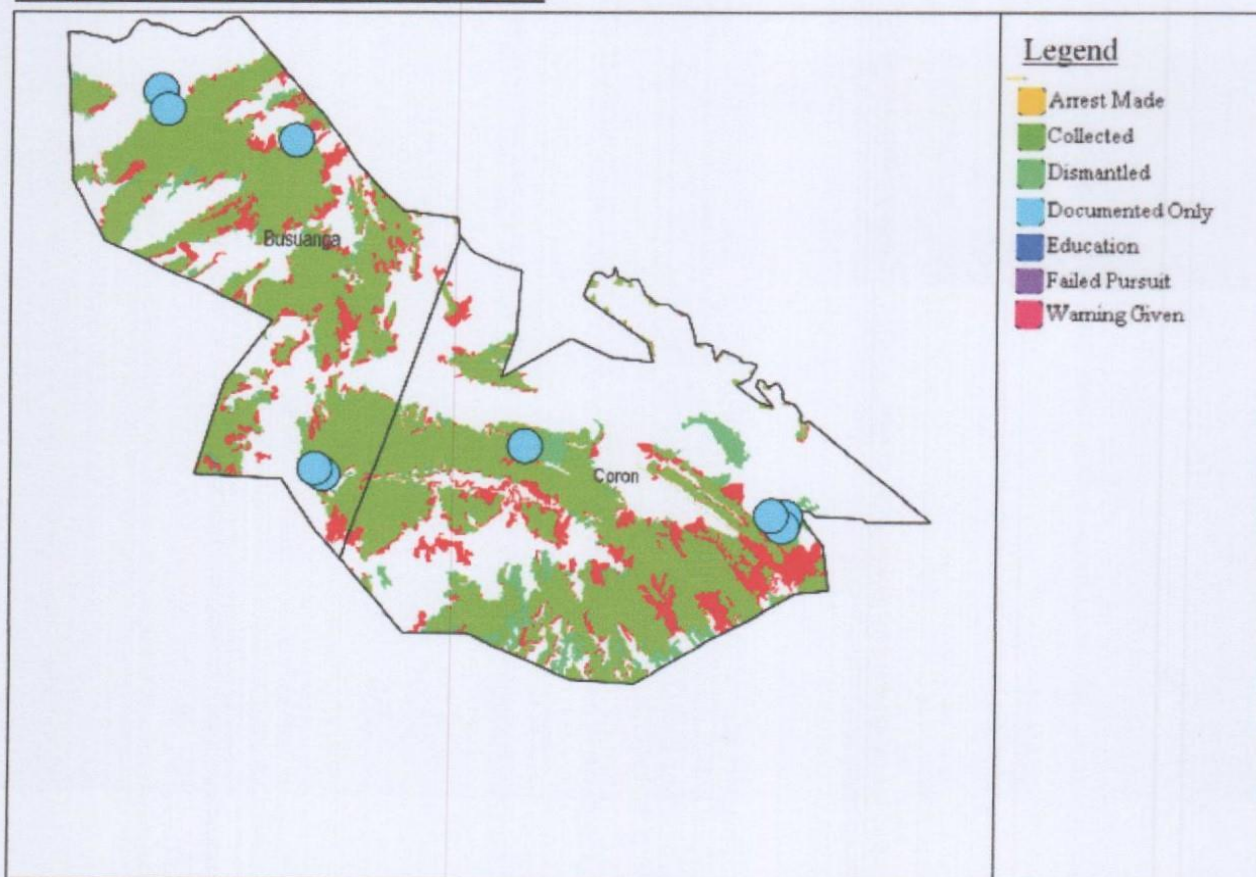
Location of observed threats




Locations and urgency of responses needed



Locations of actions taken to address threats



Actions taken to address observed threats during patrols



Department of Environment and Natural Resources

Lawin Forest and Biodiversity Protection System

Region 04B - BPR

Apr 26, 2023 9:04 PM

Number of threats observed:

16

Immediate action required	Requires action within a week	Requires action within a month	No further action required
		15	1

Number of threats requiring post-patrol responses:

No action yet	Requires further action	Addressed	Invalid observation

[illegible]



Republic of the Philippines
Department of Environment and Natural Resources
Community Environment and Natural Resources Office
Barangay 5, Calamianes Island, Coron, Palawan
Telephone No. +63 917 504 2633
E-mail: cenrocoron@denr.gov.ph Website: www.denr.gov.ph

March 21, 2023

CRESANTO N. DACO
BARANGAY CHAIRMAN
Brgy. Buluang, Busuanga, Palawan

Dear **Hon. Daco**,

Warm greetings from the Community and Environment and Natural Resources Office Calamianes Islands, Coron, Palawan!

Furnishing you herewith is the report pertains to the Lawin monitoring and patrolling activity conducted by the Technical Staff and Office Support Staff/ Bantay Gubat of BPR Management Office on February 23, 2023 in Brgy. Buluang, Busuanga, Palawan within the BPR.

Disclosed on the report that during the Lawin activity, the patrollers encountered five (5) threats within your area of jurisdiction this is under Cutting of trees within timberland/forest lands. The said illegal activities were in violation of Section 77 - "Cutting, Gathering and/ or collecting Timber or other Forest without License" of P.D.705 as amended.

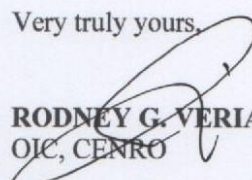
Much to our concern to help conserve and protect the remaining forest within your barangay and for the enforcement of forestry and environmental laws, we are however have limited manpower, mobility and fund resource to undertake the activity.

To deter illegal activity happening in your area of jurisdiction may we seek support from your barangay as we endeavor in safeguarding, conserving and protecting the remaining forest stand in your area from unlawful activities by reporting illegal activities to this office.

For future action, the BPR Management Office will coordinate with your barangay for the conduct of follow-up investigation to identify the personalities involved on the threats recorded; and will continue to implement Lawin Forest and Biodiversity Protection System in your barangay within the Forest Conservation Area (FCA) of the BPR to deter illegal activities.

We are looking forward to your usual support and consideration. Thank you.

Very truly yours,


RODNEY G. VERIAN
OIC, CENRO



RECEIVED

DATE 3-28-23

BY RODNEY G. VERIAN

E-ADD:

CONTACT NO. 0995492267



Republic of the Philippines
Department of Environment and Natural Resources
Community Environment and Natural Resources Office
Barangay 5, Calamianes Island, Coron, Palawan
Telephone No. +63 917 504 2633
E-mail: cenrocoron@denr.gov.ph Website: www.denr.gov.ph

March 21, 2023

JOSE ABEMAEL A. SOCRO
BARANGAY CHAIRMAN
Barangay Old Busuanga, Busuanga, Palawan

Dear **Hon. Socro**;

Warm greetings from the Community and Environment and Natural Resources Office Calamianes Islands, Coron, Palawan!

Furnishing you herewith is the report pertains to the Lawin monitoring and patrolling activity conducted by the Technical Staff and Office Support Staff/ Bantay Gubat of BPR Management Office on February 24, 2023 in Brgy. Old Busuanga, Busuanga, Palawan within the BPR.

Disclosed on the report that during the Lawin activity, the patrollers encountered one (1) threat within your area of jurisdiction under slash and burn farming (kaingin) within timberland/forest lands. The said illegal activity is in violation of Section 78 "Unlawful Occupation or Destruction of Forest Lands and Grazing Lands – Any person who enters and occupies or possesses, or makes kaingin for his own private use or for others, any forest land or grazing land without authority under a license agreement, lease, license or permit, or in any manner" of P.D.705 as amended

Much to our concern to help conserve and protect the remaining forest within your barangay and for the enforcement of forestry and environmental laws, we are however have limited manpower, mobility and fund resource to undertake the activity.

To deter illegal activity happening in your area of jurisdiction may we seek support from your barangay as we endeavor in safeguarding, conserving and protecting the remaining forest stand in your area from unlawful activities by reporting illegal activities to this office.

For future action, the BPR Management Office will coordinate with your barangay for the conduct of follow-up investigation to identify the personalities involved on the threats recorded; and will continue to implement Lawin Forest and Biodiversity Protection System in your barangay within the Forest Conservation Area (FCA) of the BPR to deter illegal activities.

We are looking forward to your usual support and consideration. Thank you.

Very truly yours,

RODNEY G. VERIAN
OIC, CENRO



RECEIVED

DATE: 3-21-23
BY: TECHNICAL J. MONTAÑON
F-ADD: OLD BUSUANGA
CONTACT NO. 09784059286



Republic of the Philippines
Department of Environment and Natural Resources
Community Environment and Natural Resources Office
Barangay 5, Calamianes Island, Coron, Palawan
Telephone No. +63 917 504 2633
E-mail: cenrocoron@denr.gov.ph Website: www.denr.gov.ph

March 21, 2023

ENRICO A. SADANG
BARANGAY CHAIRMAN
Barangay Guadalupe, Coron, Palawan

Dear **Hon. Sadang**;

Warm greetings from the Community and Environment and Natural Resources Office Calamianes Islands, Coron, Palawan!

Furnishing you herewith is the report pertains to the Lawin monitoring and patrolling activity conducted by the Technical Staff and Office Support Staff/ Bantay Gubat of BPR Management Office on February 28, 2023 in Barangays of Bintuan and Guadalupe, Coron, Palawan within the BPR.

Disclosed on the report that during the Lawin activity, the patrollers encountered seven (7) threat within your area of jurisdiction as five (5) slash and burn farming (kaingin) and two (2) cutting of trees within timberland/forest lands. The said illegal activities were in violation of Section 77 - "Cutting, Gathering and/ or collecting Timber or other Forest without License" and Section 78 "Unlawful Occupation or Destruction of Forest Lands and Grazing Lands - Any person who enters and occupies or possesses, or makes kaingin for his own private use or for others, any forest land or grazing land without authority under a license agreement, lease, license or permit, or in any manner" of P.D.705 as amended

Much to our concern to help conserve and protect the remaining forest within your barangay and for the enforcement of forestry and environmental laws, we are however have limited manpower, mobility and fund resource to undertake the activity.

To deter illegal activity happening in your area of jurisdiction may we seek support from your barangay as we endeavor in safeguarding, conserving and protecting the remaining forest stand in your area from unlawful activities by reporting illegal activities to this office.

For future action, the BPR Management Office will coordinate with your barangay for the conduct of follow-up investigation to identify the personalities involved on the threats recorded; and will continue to implement Lawin Forest and Biodiversity Protection System in your barangay within the Forest Conservation Area (FCA) of the BPR to deter illegal activities.

We are looking forward to your usual support and consideration. Thank you.

Very truly yours,

RODNEY G. VERIAN
OIC, CENRO



RECEIVED

DATE Mar 28, 2023
BY [Signature]
-ADD-
CONTACT NO 0916666666



Republic of the Philippines
Department of Environment and Natural Resources
Community Environment and Natural Resources Office
Barangay 5, Calamianes Island, Coron, Palawan
Telephone No. +63 917 504 2633
E-mail: cenrocoron@denr.gov.ph Website: www.denr.gov.ph

March 21, 2023

ERICO A. ABREU
BARANGAY CHAIRMAN
Barangay Bogtong, Busuanga, Palawan

Dear **Hon. Abreu**;

Warm greetings from the Community and Environment and Natural Resources Office Calamianes Islands, Coron, Palawan!

Furnishing you herewith is the report pertains to the Lawin monitoring and patrolling activity conducted by the Technical Staff and Office Support Staff/ Bantay Gubat of BPR Management Office on March 08, 2023 in Brgy. Bogtong, Busuanga, Palawan within the BPR.

Disclosed on the report that during the Lawin activity, the patrollers encountered two (2) threats within your area of jurisdiction such as one (1) for slash and burn farming (kaingin) and one (1) for cutting of trees within timberland/forest lands. The said illegal activities were in violation of Section 77 - "Cutting, Gathering and/ or collecting Timber or other Forest without License" and Section 78 "Unlawful Occupation or Destruction of Forest Lands and Grazing Lands - Any person who enters and occupies or possesses, or makes kaingin for his own private use or for others, any forest land or grazing land without authority under a license agreement, lease, license or permit, or in any manner" of P.D.705 as amended.

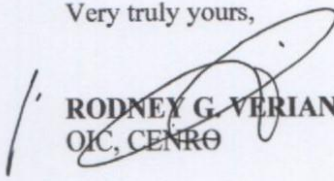
Much to our concern to help conserve and protect the remaining forest within your barangay and for the enforcement of forestry and environmental laws, we are however have limited manpower, mobility and fund resource to undertake the activity.

To deter illegal activity happening in your area of jurisdiction may we seek support from your barangay as we endeavor in safeguarding, conserving and protecting the remaining forest stand in your area from unlawful activities by reporting illegal activities to this office.

For future action, the BPR Management Office will coordinate with your barangay for the conduct of follow-up investigation to identify the personalities involved on the threats recorded; and will continue to implement Lawin Forest and Biodiversity Protection System in your barangay within the Forest Conservation Area (FCA) of the BPR to deter illegal activities.

We are looking forward to your usual support and consideration. Thank you.

Very truly yours,


RODNEY G. VERIAN
OIC, CENRO



RECEIVED
DATE: 03-27-2023
BY: E. A. P. P.
ADD: 09051901523



Republic of the Philippines
Department of Environment and Natural Resources
Community Environment and Natural Resources Office
Barangay 5, Calamianes Island, Coron, Palawan
Telephone No. +63 917 504 2633
E-mail: cenrocoron@denr.gov.ph Website: www.denr.gov.ph

March 21, 2023

ENRICO A. SADANG
BARANGAY CHAIRMAN
Barangay Guadalupe, Coron, Palawan

Dear **Hon. Sadang**;

Warm greetings from the Community and Environment and Natural Resources Office Calamianes Islands, Coron, Palawan!

Furnishing you herewith is the report pertains to the Lawin monitoring and patrolling activity conducted by the Technical Staff and Office Support Staff/ Bantay Gubat of BPR Management Office on March 10, 2023 in Brgy. Guadalupe, Coron, Palawan within the BPR.

Disclosed on the report that during the Lawin activity, the patrollers encountered three (3) threats within your area of jurisdiction; such as one (1) charcoal making and two (2) for cutting of trees within timberland/forest lands. The said illegal activities were in violation of Section 77 - "Cutting, Gathering and/ or collecting Timber or other Forest without License" and Section 78 "Unlawful Occupation or Destruction of Forest Lands and Grazing Lands - Any person who enters and occupies or possesses, or makes kaingin for his own private use or for others, any forest land or grazing land without authority under a license agreement, lease, license or permit, or in any manner" of P.D.705 as amended.

Much to our concern to help conserve and protect the remaining forest within your barangay and for the enforcement of forestry and environmental laws, we are however have limited manpower, mobility and fund resource to undertake the activity.

To deter illegal activity happening in your area of jurisdiction may we seek support from your barangay as we endeavor in safeguarding, conserving and protecting the remaining forest stand in your area from unlawful activities by reporting illegal activities to this office.

For future action, the BPR Management Office will coordinate with your barangay for the conduct of follow-up investigation to identify the personalities involved on the threats recorded; and will continue to implement Lawin Forest and Biodiversity Protection System in your barangay within the Forest Conservation Area (FCA) of the BPR to deter illegal activities.

We are looking forward to your usual support and consideration. Thank you.

Very truly yours,

RODNEY G. VERIAN
OIC, CENRO



RECEIVED

DATE: 3-21-23
BY: [signature]
E-ADD: [signature]
CONTACT NO: 0977046485



Republic of the Philippines
Department of Environment and Natural Resources
Community Environment and Natural Resources Office
Barangay 5, Calamianes Island, Coron, Palawan
Telephone No. +63 917 504 2633
E-mail: cenrocoron@denr.gov.ph Website: www.denr.gov.ph

March 21, 2023

ELEUTERIO A. LAJALLAB
BARANGAY CHAIRMAN
Barangay Sagrada, Busuanga, Palawan

Dear **Hon. Lajallab**;

Warm greetings from the Community and Environment and Natural Resources Office Calamianes Islands, Coron, Palawan!

Furnishing you herewith is the report pertains to the Lawin monitoring and patrolling activity conducted by the Technical Staff and Office Support Staff/ Bantay Gubat of BPR Management Office on March 14, 2023 in Brgy. Sagrada, Busuanga, Palawan within the BPR.

Disclosed on the report that during the Lawin activity, the patrollers encountered two (2) threats within your area of jurisdiction such as one (1) cutting of tree and one (1) for slash and burn farming (kaingin) within timberland/forest lands. The said illegal activities were in violation of Section 77 - "Cutting, Gathering and/ or collecting Timber or other Forest without License" and Section 78 "Unlawful Occupation or Destruction of Forest Lands and Grazing Lands - Any person who enters and occupies or possesses, or makes kaingin for his own private use or for others, any forest land or grazing land without authority under a license agreement, lease, license or permit, or in any manner" of P.D.705 as amended.

Much to our concern to help conserve and protect the remaining forest within your barangay and for the enforcement of forestry and environmental laws, we are however have limited manpower, mobility and fund resource to undertake the activity.

To deter illegal activity happening in your area of jurisdiction may we seek support from your barangay as we endeavor in safeguarding, conserving and protecting the remaining forest stand in your area from unlawful activities by reporting illegal activities to this office.

For future action, the BPR Management Office will coordinate with your barangay for the conduct of follow-up investigation to identify the personalities involved on the threats recorded; and will continue to implement Lawin Forest and Biodiversity Protection System in your barangay within the Forest Conservation Area (FCA) of the BPR to deter illegal activities.

We are looking forward to your usual support and consideration. Thank you.

Very truly yours,

RODNEY G. VERIAN
OIC, CENRO



RECEIVED
DATE: 03-27-23
BY: [signature]
ADD: [signature]
CONTACT NO. 09369102050



Republic of the Philippines
Department of Environment and Natural Resources
Community Environment and Natural Resources Office
Barangay 5, Calamianes Island, Coron, Palawan
Telephone No. +63 917 504 2633
E-mail: cenrocoron@denr.gov.ph Website: www.denr.gov.ph

March 21, 2023

ARDON A. LIBARRA
BARANGAY CHAIRMAN
Barangay New Busuanga, Busuanga, Palawan

Dear **Hon. Libarra;**

Warm greetings from the Community and Environment and Natural Resources Office Calamianes Islands, Coron, Palawan!

Furnishing you herewith is the report pertains to the Lawin monitoring and patrolling activity conducted by the Technical Staff and Office Support Staff/ Bantay Gubat of BPR Management Office on March 17, 2023 in Brgy. New Busuanga, Busuanga, Palawan within the BPR.

Disclosed on the report that during the Lawin activity, the patrollers encountered four (4) threats within your area of jurisdiction all were under slash and burn farming (kaingin) within timberland/forest lands. The said illegal activity is in violation of Section 78 "Unlawful Occupation or Destruction of Forest Lands and Grazing Lands – Any person who enters and occupies or possesses, or makes kaingin for his own private use or for others, any forest land or grazing land without authority under a license agreement, lease, license or permit, or in any manner" of P.D.705 as amended


Much to our concern to help conserve and protect the remaining forest within your barangay and for the enforcement of forestry and environmental laws, we are however have limited manpower, mobility and fund resource to undertake the activity.

To deter illegal activity happening in your area of jurisdiction may we seek support from your barangay as we endeavor in safeguarding, conserving and protecting the remaining forest stand in your area from unlawful activities by reporting illegal activities to this office.

For future action, the BPR Management Office will coordinate with your barangay for the conduct of follow-up investigation to identify the personalities involved on the threats recorded; and will continue to implement Lawin Forest and Biodiversity Protection System in your barangay within the Forest Conservation Area (FCA) of the BPR to deter illegal activities.

We are looking forward to your usual support and consideration. Thank you.


Very truly yours,


RODNEY G. VERIAN
OIC, CENRO



RECEIVED

DATE: 3/28/23

BY: 

ADD: 

CONTACT NO. 09303128809



Republic of the Philippines
Department of Environment and Natural Resources
Community Environment and Natural Resources Office
Barangay 5, Calamianes Island, Coron, Palawan
Telephone No. +63 917 504 2633
E-mail: cenrocoron@denr.gov.ph Website: www.denr.gov.ph

March 21, 2023

LARRY B. PE
BARANGAY CHAIRMAN
Barangay Bintuan, Coron, Palawan

Dear **Hon. Pe**;

Warm greetings from the Community and Environment and Natural Resources Office Calamianes Islands, Coron, Palawan!

Furnishing you herewith is the report pertains to the Lawin monitoring and patrolling activity conducted by the Technical Staff and Office Support Staff/ Bantay Gubat of BPR Management Office on February 28, 2023 in Barangays of Bintuan and Guadalupe, Coron, Palawan within the BPR.

Disclosed on the report that during the Lawin activity, the patrollers encountered seven (7) threat within your area of jurisdiction; such as five (5) slash and burn farming (kaingin) and two (2) cutting of trees within timberland/forest lands. The said illegal activities were in violation of Section 77 - "Cutting, Gathering and/ or collecting Timber or other Forest without License" and Section 78 "Unlawful Occupation or Destruction of Forest Lands and Grazing Lands - Any person who enters and occupies or possesses, or makes kaingin for his own private use or for others, any forest land or grazing land without authority under a license agreement, lease, license or permit, or in any manner" of P.D.705 as amended.

Much to our concern to help conserve and protect the remaining forest within your barangay and for the enforcement of forestry and environmental laws, we are however have limited manpower, mobility and fund resource to undertake the activity.

To deter illegal activity happening in your area of jurisdiction may we seek support from your barangay as we endeavor in safeguarding, conserving and protecting the remaining forest stand in your area from unlawful activities by reporting illegal activities to this office.

For future action, the BPR Management Office will coordinate with your barangay for the conduct of follow-up investigation to identify the personalities involved on the threats recorded; and will continue to implement Lawin Forest and Biodiversity Protection System in your barangay within the Forest Conservation Area (FCA) of the BPR to deter illegal activities.

We are looking forward to your usual support and consideration. Thank you.

Very truly yours,

RODNEY G. VERIAN
OIC, CENRO



RECEIVED

DATE: 03-27-2023
BY: DEE-REE S. LAGANAN
ADD: 09066112019
CONTACT NO