



OUTGOING

Received by: APU 02:43 PM
Date: MAY 1, 2023

May 2, 2023

MEMORANDUM

FOR : The Regional Executive Director
1515 DENR by the Bay Building, Roxas Boulevard
Barangay 668, Ermita, Manila

THRU : The Assistant Regional Director for Technical Services

FROM : The OIC, PENR Officer


**SUBJECT : SUBMISSION OF REPORT ON RE-SURVEYING AND MAPPING
OF EXISTING TENURIAL INSTRUMENT COVERED BY
COMMUNITY BASED – FOREST MANAGEMENT AGREEMENT
(CBFMA) NO. 00-003 LOCATED AT BARANGAY BUNSORAN,
FERROL, ROMBLON**

Respectfully submitting the report on re-surveying and mapping of CBFMA No. 00-003 located at Barangay Bunsoran, Ferrol, Romblon.

Re-survey of the said area had been conducted by this Office thru Survey and Mapping Section using the Global Navigation Satellite System Real-Time Kinematic (GNSS-RTK) and in accordance with the procedures stated in the Forest Management Technical Bulletin No. 21A known as the “*Guidelines in the Assessment, Survey and Mapping of Areas Covered by CBFMA and other Forest Tenure Agreement.*”

GIS generated maps were also attached.

For your information and record.


ARNOLDO A. BLAZA, JR.



May 2, 2023

MEMORANDUM

FOR : The OIC, PENR Officer

THRU : The Chief, Technical Services Division

FROM : The Survey Team

SUBJECT : COMPLETED STAFF WORK ON RE - SURVEYING AND MAPPING OF EXISTING TENURIAL INSTRUMENT COVERED BY COMMUNITY BASED – FOREST MANAGEMENT AGREEMENT (CBFMA) NO. 00-003 LOCATED AT BARANGAY BUNSORAN, FERROL, ROMBLON

BACKGROUND

On November 22, 2000, Bunsuran Upland Farmers Association (then Bunsuran Upland Farmers Multi-Purpose Cooperative) was granted with 76.60 hectares of land through Community Based-Forest Management Agreement located in Sitio Binukot & Culasi, Brgy. Bunsoran, Ferrol, Romblon. This Agreement is a production sharing agreement between the DENR and the participating People's Organization (POs) for a period of 25 years renewable for another 25 years and shall provide tenurial security and incentives to develop, utilize and manage specific portions of forestland (DENR Administrative Order No. 96-29).

The project area is within Barangay Bunsoran, one among the six (6) barangays of the Municipality of Ferrol. It has an aggregate land area of about 76.60 hectares (per issued CBFMA). The said area is also a former reforestation project area then an Integrated Social Forestry Project with issued individual Certificate of Stewardship Contracts on March 17, 1986 and it was converted into Community-Based Forest Management area on November 22, 2000 with CBFMA No. 00-003. The project area is generally sloping to moderately rolling to the top ridges. The elevation ranges from 200 – 400 meters above sea level.

Re-surveying is conducted to determine boundary on the ground and overlap with alienable and disposable lands.

LEGAL BASIS

Forest Management Technical Bulletin No. 21A knows as the Guidelines in the Assessment, Survey and Mapping of Areas Covered by CBFMA and other Forest Tenure Agreement.

Survey Order No. 2022-016



FINDINGS

1. That the CBFM Area subject for ground verification is identical to Lot No. 4367, Cad. 341-D, Odiongan Cadastre based on the record DENR-PENRO Romblon and is declared as Timberland.
2. That the survey team verified three (3) DENR monuments, five (5) old monument and three (3) Barangay Boundary Monument. That the barangay monument found is namely BBM 15, BBM 17 and BBM 37. That the office has insufficient data to find the coordinate of the barangay monument. That upon checking three (3) DENR monuments is out placed if it plotted against in cadastral map.
3. That as per verification that if the base map is in accordance with the Technical Description cadastral map lot 4367, some of the holder of Certificate of Stewardship Contracts were outside the Timberland;
4. That the re-surveyed lot has an area of 60.146 hectares;
5. That as per information from the Regional Office, the meets and bound of the timberland is different from the cadastral map. That the certified and correct boundary of the timberland is on Land Classification Map.
6. That all certified data and capability is available on the Regional Office;
7. That the survey team had done re-surveying and staking of 19 corners of the CBFM Area.


RECOMMENDATION

Since re-surveying was done, the team recommends for allotment of funds for the monumenting of the subject area.

ATTACHMENT

GIS generated maps

For your information and record.


PAUL ANTHONY L. IRINGAN
Engineer II



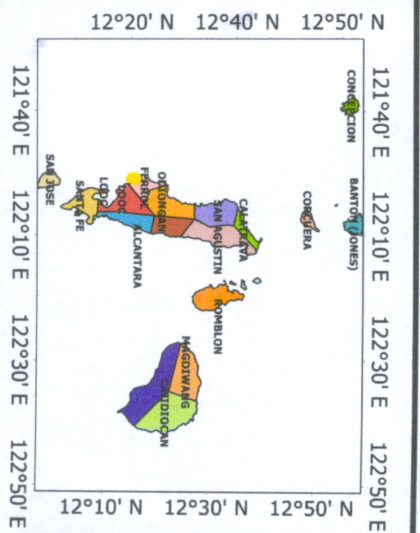
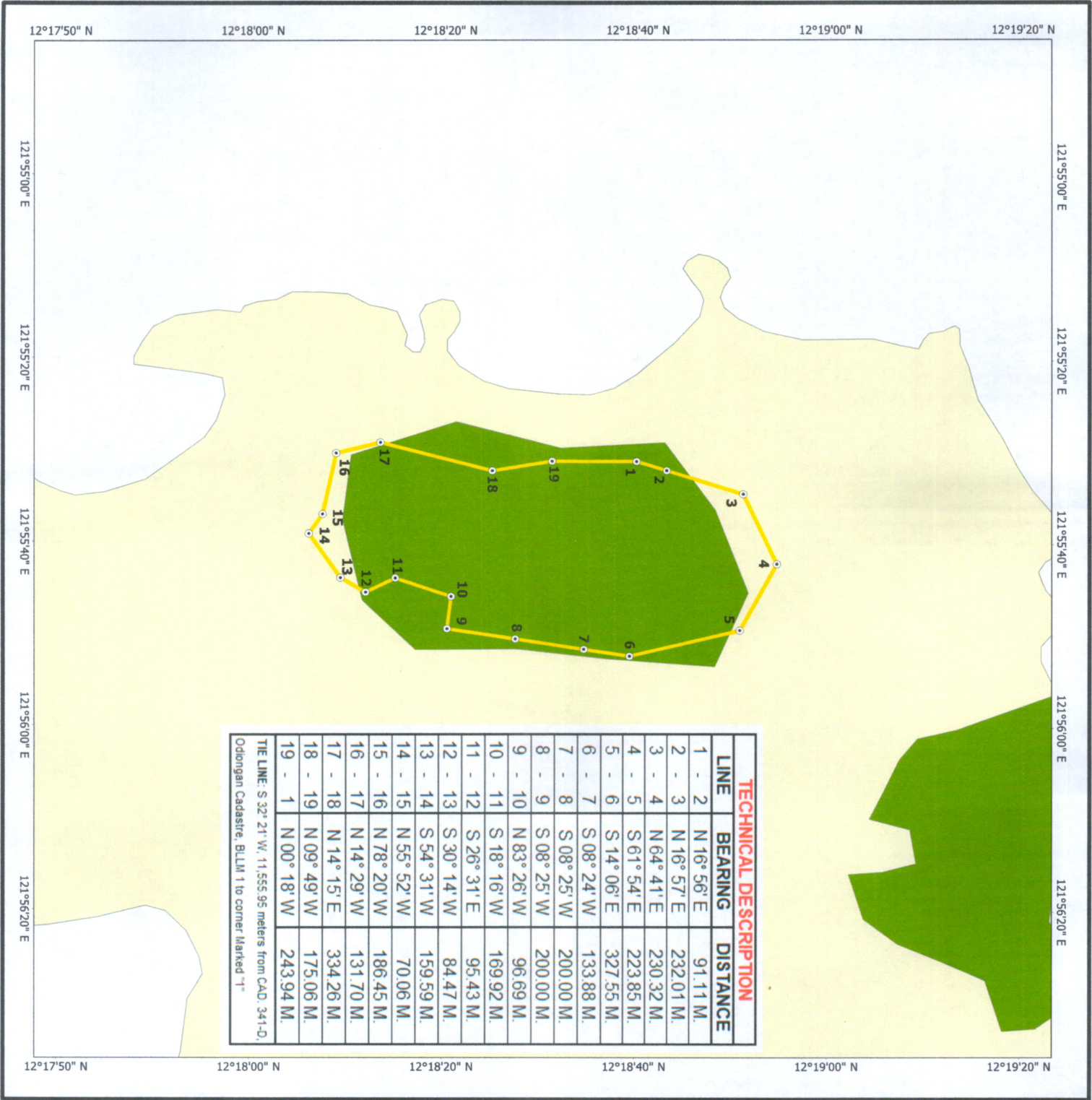
**PHOTO DOCUMENTATION FOR THE CONDUCT OF RE-SURVEY AT CBFM AREA,
BARANGAY BUNSORAN, FERROL, ROMBLON**





**PHOTO DOCUMENTATION FOR THE CONDUCT OF RE-SURVEY AT CBFM AREA,
BARANGAY BUNSORAN, FERROL, ROMBLON**





RECTIFIED MAP OF COMMUNITY BASED-FOREST
MANAGEMENT AGREEMENT NO. 00-003

BUNSURAN UPLAND FARMERS ASSOCIATION

LOCATION : BUNSORAN
Municipality : FERROL
Province : ROMBLON

Containing an area of 60.146 hectares

SCALE : 1:16000
0 > 1 m

Projection: Universal Transverse Mercator - Zone 51 (N)
Datum : World Geodetic 1984 (WGS84)

- Legend:**
- CBFMA No. 00-003
 - Alienable & Disposable Land
 - Forestland

Republic of the Philippines
DEPARTMENT OF ENVIRONMENT AND NATURAL RESOURCES
Bureau of Forest Management and Natural Resources Office
Odiongan, Romblon

CERTIFICATION

This is to certify that this is the true and correct map of the area for Community Based-Forest Management Agreement (CBFMA) No. 00-003 as described hereon.
This map was prepared based on the submitted maps, documents and other references available from this Office.

Prepared by:

PAUL ANTHONY L. IRINGAN
ENGINEER II

Approved by:

ARNOLDO A. BIAZAJIR
OIC, PENRO

