



Republic of the Philippines
Province of Occidental Mindoro
MUNICIPALITY OF SAN JOSE

-ooOoo-

OFFICE OF THE SANGGUNIANG BAYAN

October 12, 2023

MR. FELIX S. MIRASOL, JR., CESO IV

Regional Executive Director

DENR IV-B MIMAROPA

3rd Floor, 1515 DENR by the Bay Bldg.

Roxas Boulevard, Brgy. 668

Ermita, Manila

Sir:

Attached is **Resolution No. 7567, series of 2023**, passed and approved by the Sangguniang Bayan of San Jose, Occidental Mindoro during its 39th Regular Session held on September 26, 2023, for your information, guidance and appropriate action.

ARLET D. MACTAL
Secretary to the Sanggunian

Received by : _____
Signature over Printed Name

Date & Time : _____



"Bayang Angat sa Pamahalaang Tapat"

Address: Rizal Street, Barangay Poblacion VII, San Jose, Occidental Mindoro
E-mail Address: sbofficesanjosemindoro@gmail.com




Republic of the Philippines
Province of Occidental Mindoro
MUNICIPALITY OF SAN JOSE

-ooOoo-

OFFICE OF THE SANGGUNIAN BAYAN


CERTIFIED CORRECT, APPROVED AND
DULY ADOPTED BY:


SANTIAGO V. JAVIER, JR.
Vice-Mayor & Presiding Officer

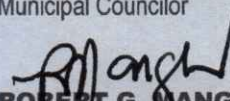
SANGGUNIAN BAYAN MEMBERS:



JOEL G. AGUILAR
Municipal Councillor

(on sick leave)
MYRNA G. ZAPANTA
Municipal Councillor


ARNELITO E. ARGAME
Municipal Councillor


ERNEST S. JARAMATA
Municipal Councillor



ROBERT G. MANGAHAS
Municipal Councillor



ARIEL A. BALMES
Municipal Councillor


MERCY I. ALVARAN
Municipal Councillor



JIMM S. POLGADO
Municipal Councillor


MARLON S. RAMINTAS
Ex-Officio Member (ABC)


BOYET B. RIVERA
Ex-Officio Member (IPMR)


CHRISTIAN KENNESSY M. CRUZ
Ex-Officio Member (SKF)

APPROVED BY:


HON. REY C. LADAGA
Municipal Mayor

Date: **OCT 12 2023**

SVJ/ADM/tin2023

RESOLUTION NO. 7567

Series of 2023

RESPECTFULLY REQUESTING THE DEPARTMENT OF ENVIRONMENT AND NATURAL RESOURCES (DENR) IV-B MIMAROPA, THROUGH ITS REGIONAL EXECUTIVE DIRECTOR, MR. FELIX S. MIRASOL, JR. AND LAND EVALUATION SURVEY CHIEF, MR. DELFIN F. CASTICIMO FOR A COPY OF DELINEATION MAP OF LANDS IN SITIO ANTIPOLLO, BARANGAY MANGARIN OF THE MUNICIPALITY OF SAN JOSE, OCCIDENTAL MINDORO FOR THE IDENTIFICATION OF FORESTAL LANDS OR LANDS MANAGED BY THE DENR

WHEREAS, presented for consideration of this Sanggunian is Resolusyon Blg. 16, serye ng taong 2023 of Barangay Mangarin, this municipality, entitled: "Kapasyahang humihiling ng suporta sa Kgg. Sangguniang Bayan ng San Jose, Occidental Mindoro upang mabigyan ng titulo ang lahat ng mga umuukupa ng lupang forestal/pag-aari ng gobyerno na nasa ilalim ng pamamahala ng Department of Environment and Natural Resources (DENR) na nasasakupan ng Purok 7, Sitio Antipollo, Barangay Mangarin";

WHEREAS, the matter was referred to the Committee on Housing and Land Utilization which instantaneously conducted a committee hearing on September 22, 2023 that was attended by concerned stakeholders such as representatives from the DENR-CENRO San Jose, Municipal Environment and Natural Resources Office, Municipal Planning and Development Office and barangay officials from Barangay Mangarin;

WHEREAS, during the deliberations, it came to the knowledge of the Committee that the DENR holds a delineation map of the entire Occidental Mindoro as result of the efforts of the Regional Assessment and Delineation Team (RADT) during their assessment in 2018 and that there has been a recommendation of the Regional Office of DENR regarding lands which could be alienable and disposable;

WHEREAS, the Department of Environment and Natural Resources (DENR) is responsible for maintaining and providing access to vital information related to land use, forestry, and environmental conservation; and so, the Sanggunian collegially agreed to request DENR-IV B Regional Office, through its Regional Executive Director, Mr. Felix S. Mirasol, Jr. and Land Evaluation Survey Chief, Mr. Delfin F. Casticimo for assistance in obtaining a detailed map that outlines the boundaries and classifications of lands in Sitio Antipollo, Barangay Mangarin in the Municipality of San Jose, Occidental Mindoro, as well as a corresponding certification regarding lands which could be alienable and disposable;

WHEREAS, the Sangguniang Bayan trusts with full confidence that DENR shall take all necessary steps to expedite this request and ensure its successful completion to aid this Body in its pending legislative action;


NOW THEREFORE, be it resolved to RESPECTFULLY REQUEST the Department of Environment and Natural Resources (DENR) IV-B MIMAROPA, through its Regional Executive Director, Mr. Felix S. Mirasol, Jr. and Land Evaluation Survey Chief, Mr. Delfin F. Casticimo for a copy of delineation map of lands in Sitio Antipollo, Barangay Mangarin of the Municipality of San Jose, Occidental Mindoro for the identification of forestal lands or lands managed by the DENR.

LET COPIES of this resolution be sent promptly to the Office of the Municipal Mayor, to the Department of Environment and Natural Resources (DENR) IV-B MIMAROPA, to the barangay council of Barangay Mangarin and to all other concerned for their information.

ADOPTED in the 39th Regular Session, this 26th day of September, 2023 on motion of Honorable Councillor **Joel G. Aguilar**, duly seconded by all other members present.

ATTESTED:

(as to the authenticity of the document and signatures)


ARLET D. MACTAL
Secretary to the Sanggunian