



PHILIPPINE
PORTS
AUTHORITY



OCT 17 2023

MR. MAXIMO C. LANDRITO
OIC Assistant Regional Director for Technical Services
DENR MIMAROPA

Dear Mr. Landrito,

This refers to your letter dated June 23, 2023 to the PENRO Palawan, copy furnished this Office, informing the need for securing an Area Clearance from the DENR prior to the commencement of any reclamation project.

This is to respectfully inform that the clearance we are requesting is for the Port Zone Delineation (PZD) of our ports at Bgy. Borac, Coron and at Bgy. San Fernando, El Nido, both in the province of Palawan, and **not** for a port or reclamation project. A Port Zone is an area defining the metes and bounds of a particular port by which the PPA can operate and effectively carry out its port development plans. This is in line with the PPA's mandate to implement an integrated program for the planning development, financing and operation of ports under its jurisdiction.

As part of the process for PZD application, this Office had already secured endorsements from both local and regional development councils, to ensure that the same is aligned with the local and regional development plans, respectively.

Once all the documentary requirements have been complied, the Office of the President may issue an executive order for the PZD. Among the requirements is a comprehensive clearance from the DENR Regional Office, categorically stating that the area applied for PZD does not overlap with adjacent properties that has tenurial instrument issued by your agency, hence, the purpose of our request.

We also wish to apprise that CENRO Coron has issued a certification (copy attached) bearing the same content.

We are hoping for your most kind consideration on this matter.

Very truly yours,


ELIZALDE M. ULSON
Port Manager

EMU/mns/rwm



Republic of the Philippines
Department of Environment and Natural Resources
Region IV- MIMAROPA
COMMUNITY ENVIRONMENT AND NATURAL RESOURCES OFFICE
Coron, Palawan


CERTIFICATION (Land Classification)

TO WHOM IT MAY CONCERN

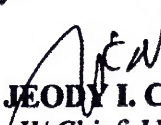
THIS IS TO CERTIFY that the subject area for the Port Zone Delineation (PDZ) of the Port of Borac located at Barangay Borac, Coron, Palawan, with an area of **25.6588 Hectares** does **NOT** overlapped with adjacent properties and/or any approved tenurial instrument issued by our agency.

Prepared/Issued this 27th day of September at **DENR- CENRO, Coron, Palawan** upon the request by the **MR./MS. ELIZALDE M. ULSON, PORT MANAGER-PHILIPPINE PORTS AUTHORITY** for whatever legal purposes it may serve.


Projected by:


ARIEL C. DELIN II
Forest Technician II/GIS Focal

Verified by:


JEODY I. CAC
Forester II/ Chief, Utilization Unit

Attested by:


ARNEL D. CABANILLAS
LMO II/ In-Charge, RPS

SUBSCRIBED AND SWORN TO before me this 27th day of September 2023 at CENRO, Coron, Palawan.




RODNEY G. VERIAN
CENRO

Barangay Poblacion 5, Coron, Palawan
Email address: cenrocoron@denr.gov.ph