



Office of the President
PRESIDENTIAL ACTION CENTER
Malacañang, Manila

26 September 2023

Secretary MA. ANTONIA YULO-LOYZAGA
Department of Environment and Natural Resources
Visayas Ave., Diliman
1101 Quezon City

THRU: THE HEAD EXECUTIVE ASSISTANT

M a d a m :

Respectfully forwarding the attached letter dated 01 August 2023, with enclosure/s, addressed to **PRESIDENT FERDINAND R. MARCOS, JR.**, for appropriate action, consistent with existing laws, rules and regulations on the matter, from **Mr. ARMANDO STA. ANA, et al.**, of Brgy. Irawan, Puerto Princesa City, Palawan, seeking intercession relative to issues and concerns which, as stated therein, may be best coordinated/addressed by that Office.

A reply direct to the party/ies concerned, copy furnished the Center, citing **PACE Code No. PM-JCA-09-26-2023-100**, will be highly appreciated. Expeditious action is requested in accordance with the provisions of Republic Act No. 11032, otherwise known as the Ease of Doing Business and Efficient Government Service Delivery Act of 2018 as implemented and enforced by the **Anti-Red Tape Authority**. Please be reminded that failure to timely respond to the public's concern shall be a ground for administrative sanctions under existing laws and regulations.

Thank you and cordial regards.

Very truly yours,


JAIME LLAGUNO MABILIN
Director IV

Cc: requesting party/ies
Enclosure/s forwarded

IMPORTANT



His Excellency President Ferdinand R. Marcos, Jr.
President of the Republic of the Philippines
Presidential Action Center
San Miguel Manila

August 1, 2023

Dear President Ferdinand R. Marcos, Sr.

Magandang Araw Po.

Ako po si Ginoong Armando Sta. Ana residente ng Barangay Irawan, Puerto princesa City, Palawan.

Bilang Presidente ng aming samahan **Impapay Irawan Agro - Forest Development Project (KILUSANG KABUHAYAN AT KAUNLARAN – KKK)**. Na itinatag po ng Unang Ginang Imelda R. Marcos sa ilalim po ng Panunungkulan ng iyong ama na si Ex-President Ferdinand E. Marcos Sr.

Kami po ng aking mga kasamahan opisyales at miyembro ay humihingi po ng tulong ukol sa proyekto na itinatag ng inyong butihing Ina, na kami po ay manatili sa lugar ng aming proyekto na aming kinalinga sa maraming taon simula ng ito ay itinatag.

Sapagkat kami ay nakatanggap ng sulat sa City ENRO sa pamunuan ni Atty. Carlo Gomez. Na kami po ay binigyan ng takdang petsa upang lisanin ang lugar na aming pinangalagaan simula ng ito po ay itinatag ng Unang Ginang Imelda R. Marcos. Sa dahilan na ito po ay sakop na ng Rain Forest Reservation sa kasalukuyan ayon po sa sulat na aming natanggap. Ngunit sa amin po na **mapa** ng proyekto ito po ay **labas** sa **Flora and Fauna and Watershed Reserve Project**.

Kami po ay may mga pananim na punong kahoy na ayon sa proyekto ng **Impapay Irawan Agro Forest Project**. Pinag-yaman po namin ito sa matagal na panahon na wala po kaming anumang supporta na natanggap o nanggaling sa gobyerno upang gumalaw at lumago ang nasabing proyekto. Simula po ng lumisan ang pamilya ninyo sa Pilipinas at makabalik po na muli.

Pinatawag din po kami ng aming punong Barangay Noel B. Resuma at DENR forester Hazel Magtanong na **hindi po nila kinikilala** ang aming proyekto na **Impapay Irawan Agro Forest Development Project KKK**.

Kalakip po nitong aming sulat ang sumusunod na dokumento bilang katunayan na ito ay itinatag ng Unang Ginang Imelda R. Marcos bilang tulong kabuhayan.

- a. Malacanang Palace Manila by the President of the Philippines **Proclamation no. 2282**

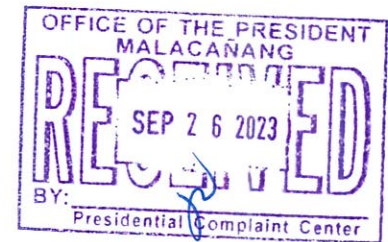
Office of the President
REPUBLIC OF THE PHILIPPINES

OP Copy



9-21-23
[Signature]

092123-MRO-80248



- b. SEC Certificate of Incorporation
- c. MAP Impapay-Irawan Agro Forest Development Project KKK, Area 114 hectares.
- d. Letter from City Enro Atty. Carlo Gomez
- e. Letter from the office of the Barangay chairman Noel B. Resuma.
- f. Malacanang Memorandum Order no. 17 revoking proclamation no.2282 dated March 29,1983. **Reclassifying** certain portions of the public domain as agricultural land and declaring the same **alienable and disposable** for agricultural and resettlement purposes of the **kilusang kabuhayan at kaunlaran of the ministry of human settlements**. Signed by Ex President Corazon C Aquino.
- G. Letter reply of Armando Sta. Ana to Atty. Carlo Gomez "d"
At ganun din po ang Program of work na galing sa Malacanang office na aming pinang-hahawakan noong panahon ng panunungkulan ng inyong ama na si Ex-President Ferdinand E. Marcos, Sr.

Kami po ay may Thirty two (32) members na naka rehistro sa nasabing proyekto na ito. Na itinatag po ng inyong Ina na si Unang Ginang Imelda R. Marcos.

Members listed herein:

- 1. Armando Sta. Ana - President
- 2. Roberto Romualdo - Vice President
- 3. Condrado Bersabal
- 4. Rodolfo Palma
- 5. David Nale
- 6. David Liboon
- 7. Joel Nale
- 8. Conchita Guyal (OscarGuyal)
- 9. Tito Guyal
- 10. Norma Corpuz
- 11. Mario Agonias
- 12. Angel Libre
- 13. Ambrosio Caringas
- 14. Ralie Masacal
- 15. Jose Corpuz
- 16. Alfredo Baring
- 17. Federico Repalda
- 18. Joel Liboon
- 19. Panfilo Liboon
- 20. Estanislao Timtim
- 21. Rodolfo Borja
- 22. Jaime Nale, Jr.
- 23. Mamerto Nietes
- 24. Eufemia Nale
- 25. Casiano Corpuz
- 26. Alexander Carillo (Carlos Carillo, Jr.)

27. Wilfredo Agonias
28. Romeo Sta. Ana
29. Edna Sta. Ana
30. Guillermo Rosel
31. Cherie Timtim
32. Roldan Paduga

Kami ng aming mga kasamahan ay humihingi ng tulong sa iyo na mabigyan pansin ang aming hinaing na kami po ay manatili sa lugar ng proyekto na dekada naming pinanglagaan. At matugunan na rin po na ito ay aming maipag- patuloy sa pamamagitan ng iyong tulong.

Sapagkat kung ito po ay bubuhayin muli ay napaka- gandang proyekto na itinatag at nasimulan ng Unang Ginang Imelda R. Marcos

Lubos po namin na inaasahan na kami po ay mabigyan pansin sa aming sulat na ito. Maraming Salamat po. Pagpalain kayo ng maykapal.

Lubos na Gumagalang,


ARMANDO STA. ANA
Presidente - KKK

Registered Mail No. RE 640 798 196 ZZ
August 08, 2023

"A"

MALACAÑAN PALACE
MANILA

BY THE PRESIDENT OF THE PHILIPPINES

PROCLAMATION NO. 2282

RECLASSIFYING CERTAIN PORTIONS OF THE PUBLIC DOMAIN AS AGRICULTURAL LAND AND DECLARING THE SAME ALIENABLE AND DISPOSABLE FOR AGRICULTURAL AND RESETTLEMENT PURPOSES OF THE KILUSANG KABUHAYAN AT KAUNLARAN LAND RESOURCE MANAGEMENT PROGRAM OF THE KILUSANG KABUHAYAN AT KAUNLARAN OF THE MINISTRY OF HUMAN SETTLEMENTS.

Upon recommendation of the Minister of Natural Resources and pursuant to the authority vested in me by law, I, **FERDINAND E. MARCOS**, President of the Republic of the Philippines, do hereby reclassify as agricultural land certain parcels of land of the public domain located in the twelve regions of the country containing a total area of 1,502,246 hectares, more or less, and declare the same as alienable and disposable for agricultural and resettlement purposes of the Kilusang Kabuhayan at Kaunlaran Land Resource Management Program of the Ministry of Human Settlements, subject to private rights, if any there be, and to final delimitations and survey, which portions are more particularly described as follows:

PALAWAN

Open and denuded areas (Parcel 1) in the municipality of Roxas in the western portion of Danlig and southern portion of Calauag, at Long. $119^{\circ} 27' 03''$ E to Long. $119^{\circ} 35' 36''$ E and Lat. $10^{\circ} 29' 54''$ N to Lat. $10^{\circ} 35' 38''$ N; open and denuded areas (Parcel 2) in the southeastern portion of Pagdanan range and in the northeastern portion of Barbacan range municipality of Roxas at Long. $119^{\circ} 20' 55''$ to Long. $119^{\circ} 22' 32''$ E and Lat. $10^{\circ} 23' 48''$ N to Lat. $10^{\circ} 28' 22''$ N; open and denuded areas (Parcel 3) in the southeastern portion of flat range and in the northwestern portion of Barbacan range in the municipality of Roxas at Long. $119^{\circ} 12' 18''$ E to Long. $119^{\circ} 15' 52''$ E and Lat. $10^{\circ} 19' 11''$ N to Lat. $10^{\circ} 23' 13''$ N; open and denuded areas (Parcel 4) in the southwestern portion of Central range and in the southern part of Barton, municipality of Roxas, at Long. $119^{\circ} 07' 10''$ E to Long. $119^{\circ} 11' 24''$ E and Lat. $10^{\circ} 15' 08''$ N to Lat. $10^{\circ} 19' 49''$ N; open and denuded areas (Parcel 5) covering the northwestern portion of the barangay Malcampo, municipality of Roxas at Long. $119^{\circ} 12' 41''$ E to Long. $119^{\circ} 15' 15''$ E and Lat. $10^{\circ} 13' 50''$ N to Lat. $10^{\circ} 15' 51''$ N; open and denuded areas (Parcel 6) in the southern part of Mt. Airey, eastern portion of Kababoan point, and in the northeastern part of Beaufort Range, covered by the municipality of Puerto Princesa at Long. $118^{\circ} 40' 45''$ E to Long. $118^{\circ} 47' 06''$ E and Lat. $9^{\circ} 54' 48''$ N to Lat. $9^{\circ} 58' 26''$ N; open and denuded areas (Parcel 7) from the eastern

portion of Mt. Beaufort, up to northern portion of village range, located in the municipality of Puerto Princesa at Long. 118° 36' 35" E to Long. 118° 44' 39" E and Lat. 9° 40' 17" N to Lat. 9° 52' 45" N; open and denuded areas (Parcel 8) from the southern portion of triple top range up to the eastern portion of Mt. Aborlan covering the barangays of Tagbarungis, Inagawan, Kamuning, Isaub Bay and Sagpangan municipality of Aborlan at Long. 118° 32' 59" E to Long. 118° 41' 40" E and Lat. 9° 28' 58" N to Lat. 9° 36' 12" N; open and denuded areas (Parcel 9) covering the northeastern portion of municipality of Narra, west of Apoaporawan point, northwest of Panacan point, southeast of Victoria Peaks, at Long. 118° 22' 00" E to Long. 118° 28' 21" E and Lat. 9° 16' 51" N to Lat. 9° 23' 00" N; open and denuded areas (Parcel 10) in the municipality of Aboabo, covering from the western portion of Mt. Calategas, eastern portion of Mt. Buod Mainat, eastern portion of Mt. Aboabo, northwestern portion of Crawford Hill, southeastern portion of Pyramid Hill extending up to upper portion of Karasanan River at Long. 117° 56' 52" E to Long. 118° 14' 34" E and Lat. 8° 59' 08" N to Lat. 9° 15' 36" N; open and denuded areas (Parcel 11) in barangay Pulot municipality of Aboabo from Pulot River to Karasanan River at Long. 117° 58' 51" E to Long. 118° 01' 17" E and Lat. 8° 55' 55" N to Lat. 8° 57' 57" N; open and denuded areas (Parcel 12) in the municipality of Quezon, Sitio Tabon, southwestern portion of Sitio Pinitian, eastern portion of Sitio Marirong at the northwestern portion of Malanut Range, and northeast of Pulute range at Long. 117° 53' 34" E to Long. 117° 59' 47" E and Lat. 9° 09' 09" N to Lat. 9° 14' 22" N; open and denuded areas (Parcel 13) in western portion of Sitio Calumpang, municipality of Quezon, northeast of Calungan point, northwest of Pulute range at Long. 117° 47' 22" E to Long. 117° 48' 52" E and Lat. 9° 08' 14" N to Lat. 9° 10' 43" N; open and denuded areas (Parcel 14) in the municipality of Quezon covering the Sitios of Mantaya, Malambunga, southwestern portion Mantaya and Baja points, and southwestern portion of Banisi point, at Long. 117° 37' 08" E to Long. 117° 41' 53" E and Lat. 8° 59' 49" N to Lat. 9° 05' 36" N; open and denuded areas (Parcel 15) in the northern portion of barangay Mambalot, northeastern portion of barangay Barong-barong municipality of Brookes Point traversing the Mambalot River and Filatropia River, southwest of Mt. Gantung, at Long. 117° 52' 50" E to Long. 117° 56' 00" E and Lat. 8° 53' 00" N to Lat. 8° 56' 43" N; open and denuded areas (Parcel 16) in the municipality of Brookes Point, southeastern part of Mount Landargun, traversing the Tiga Plan River in the northern part, Lara River in the central part and Buligay River in the southern part at Long. 117° 45' 30" to Long. 117° 49' 34" E and Lat. 8° 46' 22" N to Lat. 8° 53' 19" N, all in the island of Palawan.

IN WITNESS WHEREOF, I have herewith set my hand and caused the Seal of the Republic of the Philippines to be affixed.

Done in Metro Manila, Philippines, this 29th day of March in the year of Our Lord, Nineteen Hundred and Eighty-Three.

(Sgd.) **FERDINAND E. MARCOS**
President of the Philippines

By the President:

(Sgd.) **JUAN C. TUVERA**
Presidential Executive Assistant

MEMORANDUM ORDER NO. 107

CLARIFYING MEMORANDUM ORDER NO. 17 DATED 17 JUNE 1986 BY
PRESCRIBING ADMINISTRATIVE GUIDELINES ON THE STATUS OF
AREAS SUBJECT OF PROCLAMATION NO. 2282 ISSUED ON 29 MARCH
1983

WHEREAS, Proclamation No. 2282 issued on 29 March 1983 reclassified certain portions of the public domain as agricultural land and declared the same as alienable and disposable for agricultural and resettlement purpose of the Kilusang Kabuhayan at Kaunlaran (now the National Livelihood Support Fund);

WHEREAS, portions of the land covered by Proclamation No. 2282 were already previously reclassified by the then Bureau of Forestry as alienable and disposable lands;

WHEREAS, Memorandum Order No. 17 of 1986 revoked Proclamation No. 2282, failing to provide administrative guidelines on, among others, the status of (a) the area previously reclassified by the Bureau of Forestry, and (b) other areas actually devoted to agricultural uses relying on the effect of Proclamation 2282;

WHEREAS, the public has recognized the effect of Proclamation No. 2282 and pursuant thereto, the area covered therein are actually being utilized as agricultural lands;

WHEREAS, this administration recognizes agrarian reform as a demonstration of the empowerment of the people;

WHEREAS, Republic Act No. 6657 mandates that all lands of the public domain suitable for agriculture shall be covered by the Comprehensive Agrarian Reform Law;

WHEREAS, Executive Order No. 407 of 1990 mandates the acceleration of the acquisition and disposition by the Department of Agrarian Reform of government-owned lands devoted to or suitable for agriculture.

NOW, THEREFORE, I, FIDEL V. RAMOS, President of the Republic of the Philippines, by virtue of the powers vested upon me by the Constitution and existing laws, hereby order that:

Section 1. All lands covered by Proclamation No. 2282 which were reclassified as alienable and disposable agricultural lands prior to 29 March 1983 and used or administered by the KKK-NLSF as agricultural lands shall remain alienable and disposable agricultural lands.

Section 2. All lands actually classified as agricultural land prior to the effectivity of Proclamation No. 2282 and used or administered by the KKK-NLSF as agricultural land shall be turned over to the Department of Agrarian Reform for disposition to farmer-beneficiaries in accordance with Executive Order No. 407.

Section 3. The Department of Agrarian Reform and the Department of Environment and Natural Resources shall jointly determine which areas were reclassified as alienable and disposable agricultural land previous to the effectivity of Proclamation No. 2282 for disposition by the Department of Agrarian Reform.

Section 4. All Executive Orders, Proclamations, and issuances inconsistent herewith are hereby repealed or amended accordingly.

Section 5. This Memorandum Order shall take effect immediately.

DONE in the City of Manila, this 23rd day of March in the year of Our Lord, Nineteen Hundred and Ninety-Three. /N

M. M. M.

PMS LIBRARY

By the President:

Antonio T. Carpio

ANTONIO T. CARPIO
Chief Presidential Legal Counsel

Da



PMS LIBRARY BCODE004306

MALACAÑANG
MANILA

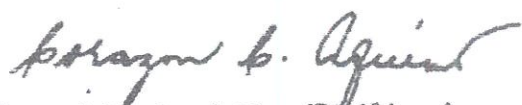
P M S LIBRARY

MEMORANDUM ORDER NO. 17

REVOKING PROCLAMATION NO. 2282 DATED MARCH 29, 1983
RECLASSIFYING CERTAIN PORTIONS OF THE PUBLIC
DOMAIN AS AGRICULTURAL LAND AND DECLARING THE
SAME ALIENABLE AND DISPOSABLE FOR AGRICULTURAL
AND RESETTLEMENT PURPOSES OF THE KILUSANG
KABUHAYAN AT KAUNLARAN LAND RESOURCE MANAGE-
MENT PROGRAM OF THE KILUSANG KABUHAYAN AT
KAUNLARAN OF THE MINISTRY OF HUMAN SETTLEMENTS.

Pursuant to the authority vested in me by law, I, CORAZON
C. AQUINO, President of the Philippines, do hereby revoke Procla-
mation No. 2282 dated March 29, 1983 "reclassifying certain portions
of the public domain as agricultural land and declaring the same
alienable and disposable for agricultural and resettlement purposes
of the Kilusang Kabuhayan at Kaunlaran Land Resource Management
Program of the Kilusang Kabuhayan at Kaunlaran of the Ministry of
Human Settlements."

This Order shall take effect immediately.


President of the Philippines

Manila, June 17, 1986



REPUBLIC OF THE PHILIPPINES
SECURITIES AND EXCHANGE COMMISSION

The SEC Headquarters
7907 Makati Avenue, Salcedo Village,
Barangay Bel-Air, Makati City, 1209, Metro Manila



COMPANY REG. NO.: 2022110074795-00

CERTIFICATE OF INCORPORATION

KNOW ALL PERSONS BY THESE PRESENTS:

This is to certify that the Articles of Incorporation and By Laws of

Kilusang Kabuhayan at Kaunlaran Agroforestry Farmers Association Corp.

were duly approved by the Commission on this date upon the issuance of this Certificate of Incorporation in accordance with the Revised Corporation Code of the Philippines (Republic Act No. 11232), which took effect on February 23, 2019 and copies of said Articles of Incorporation and By Laws are hereto attached.

This Certificate grants juridical personality to the corporation but does not authorize it to issue, sell or offer for sale to the public, securities such as but not limited to, shares of stock, investment contracts, debt instruments and virtual currencies without prior Registration Statement approved by the Securities and Exchange Commission, nor to undertake business activities requiring a Secondary License from this Commission such as, but not limited to acting as: broker or dealer in securities, government securities eligible dealer (GSED), investment adviser of an investment company, close-end or open-end investment company, investment house, transfer agent, commodity/financial futures exchange/broker/merchant, financing lending company, and time shares/club shares/membership certificate issuers or selling agents thereof; nor to operate a fiat money to virtual currency exchange. Neither does this Certificate constitute a permit to undertake activities for which other government agencies require a license or permit.

This Certificate DOES NOT AUTHORIZE INVESTMENT SOLICITATION AND INVESTMENT-TAKING WITHOUT A SECONDARY LICENSE FROM THIS COMMISSION.

As a registered corporation, it shall submit annually to this Commission the reports indicated at the back of this certificate.

IN WITNESS WHEREOF, I have hereunto set my hand and caused the seal of this Commission to be affixed to this Certificate at The SEC Headquarters 7907 Makati Avenue, Salcedo Village, Barangay Bel-Air, Makati City, 1209, Metro Manila, Philippines, this day of 08 November Two Thousand Twenty Two.

GERARDO F. DEL ROSARIO

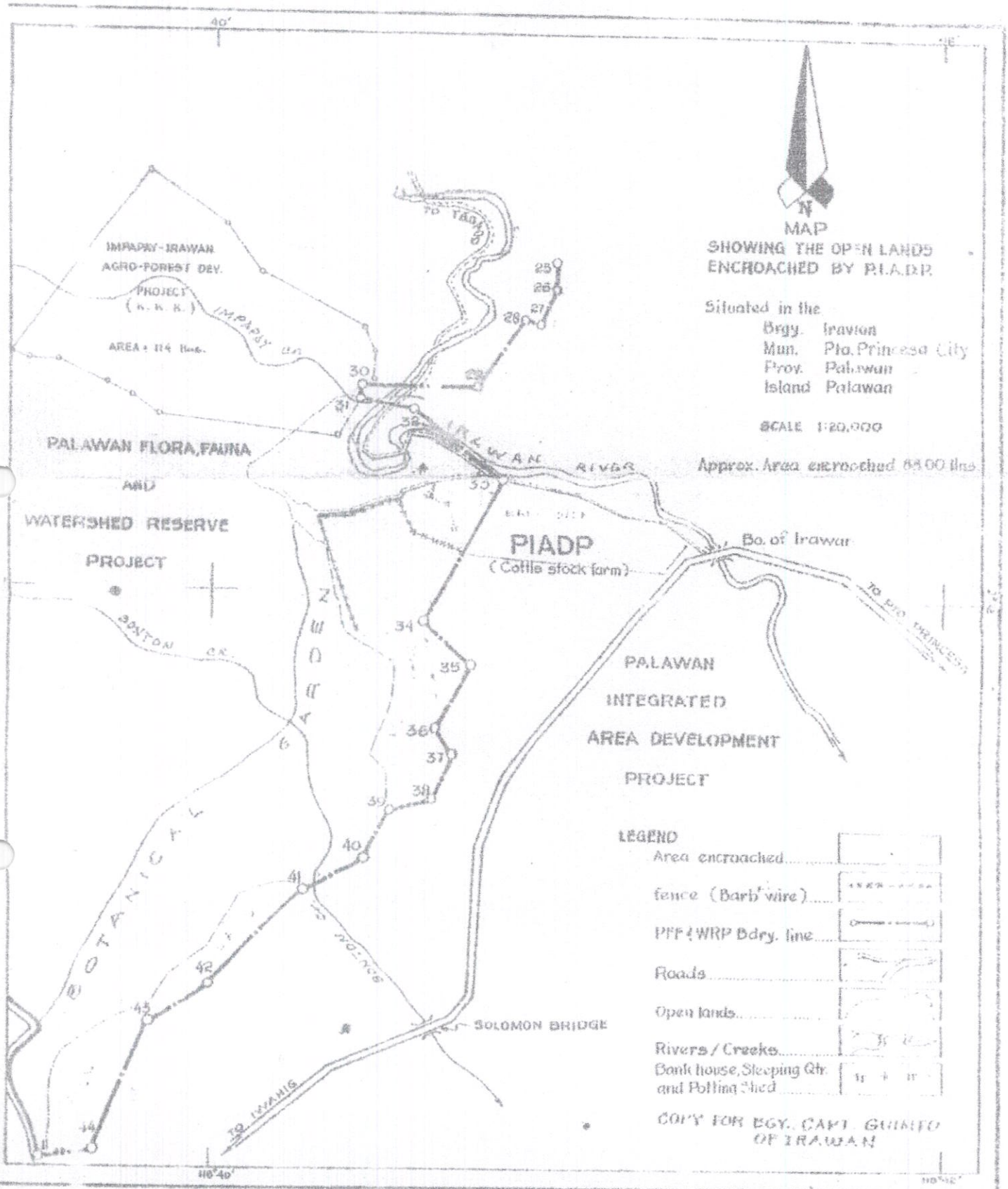
Director

Company Registration and Monitoring Department

For SEC use only
A015 (PSIC as reserved)
Non-stock Corporation
Corporation with 5 or more incorporators

*This is a computer generated certificate.
signature is not required.*


"C"





Republic of the Philippines
City Government of Puerto Princesa

CITY ENVIRONMENT AND NATURAL RESOURCES OFFICE
3rd Floor, Puerto Princesa City Hall, Bgy. Sta. Monica
Puerto Princesa City 5300



Ika-2 ng Mayo, 2023

G. ARMANDO STA. ANA
Barangay Irawan
Lungsod ng Puerto Princesa

**PABATID PARA SA KUSANG-LOOB NG PAGGIBA NG ISTRAKTURA
AT PAGLISAN SA LUGAR NA SAKOP NG
PALAWAN FLORA, FAUNA AND WATERSHED RESERVE (PFFWR)**

Ginoong Sta. Ana:

Ang opisina ng City ENRO, sa bisa ng kautusan ng Management Committee ng PFFWR para patuloy na mapangalagaan ang tubig-imbakan, kayo ay inuutusan na kusang-loob ng gibain at alisin ang lahat ng istraktura na inyong itinayo sa loob ng PFFWR at lisanin ng mapayapa ang lupang inyong inuukupa sa kadahilanang ang naturang lugar ay isang reserbasyon, nasa ilalim ng klasipikasyon ng ECAN na core zone, at ito ay ipinagbabawal na ukupahan ayon sa batas.

Kaugnay po nito, kayo ay binibigyan namin ng labin-limang (15) araw simula sa pagkatanggap ng sulat na ito upang sumunod. Kung tataliwas kayo sa direktibang ito, ang opisinang ito ay mapipilitan na magsagawa ng legal na hakbang laban sa inyo base sa mga umiiral na batas at syang magpapatupad ng demolisyon ng mga nasabing istraktura.

Sa huli, ang sulat na ito ay ang una at huling pabatid sa inyo. Inaasahan naming ang inyong pag-unawa at mapayapang pagsunod.


Atty. CARLO B. GOMEZ
CG Department Head II
City Environment and Natural Resources Officer

Cc: City Mayor's Office
Office of the DAPSASS
City Legal Office
Management Committee, PFFWR

**I DO HEREBY CERTIFY THAT THIS PHOTOCOPY IS
A FAITHFUL REPRODUCTION FROM ITS ORIGINAL FILE.**

MAY 29 2023

ATTY. ONOS B. MANGOTARA
NOTARY PUBLIC
NPL NO. 2022-005 UNTIL DEC. 31, 2023
PTR NO. 2942860/01.03.23
IBP NO. 002047/12.01.21
ATTORNEY'S ROLL 27750
MCLE COMPLIANCE NO. VII-0007106
VALID UNTIL APRIL 14, 2024



Republic of the Philippines
City of Puerto Princesa
Barangay Irawan



OFFICE OF THE PUNONG BARANGAY

July 7, 2023

Roberto Romualdo
Zone 12, Bgy. Irawan
Puerto Princesa City


Magandang araw po!

Ang Palawan Flora Fauna and Watershed Reserve (PFFWR) ay magkakaroon ng isang araw na validation at consultation sa mga barangay na nasasakupan ng watershed reserve.

Kaugnay po nito kayo po ay malugod na inaanyayahan ng ating Punong Barangay na dumalo sa validation at consultation sa araw ng Huwebes, July 13, 2023 sa ganap na ika 8:00 ng umaga sa ating Barangay Hall.

Ang inyo pong pagdalo ay napakahalaga.

Maraming salamat po.


NOEL B. RESUMA
Punong Barangay

MALACAÑANG
MANILA

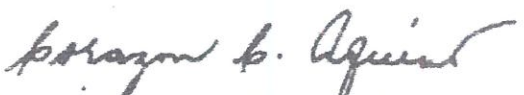
P M S LIBRARY

MEMORANDUM ORDER NO. 17

REVOKING PROCLAMATION NO. 2282 DATED MARCH 29, 1983
RECLASSIFYING CERTAIN PORTIONS OF THE PUBLIC
DOMAIN AS AGRICULTURAL LAND AND DECLARING THE
SAME ALIENABLE AND DISPOSABLE FOR AGRICULTURAL
AND RESETTLEMENT PURPOSES OF THE KILUSANG
KABUHAYAN AT KAUNLARAN LAND RESOURCE MANAGE-
MENT PROGRAM OF THE KILUSANG KABUHAYAN AT
KAUNLARAN OF THE MINISTRY OF HUMAN SETTLEMENTS.

Pursuant to the authority vested in me by law, I, CORAZON C. AQUINO, President of the Philippines, do hereby revoke Proclamation No. 2282 dated March 29, 1983 "reclassifying certain portions of the public domain as agricultural land and declaring the same alienable and disposable for agricultural and resettlement purposes of the Kilusang Kabuhayan at Kaunlaran Land Resource Management Program of the Kilusang Kabuhayan at Kaunlaran of the Ministry of Human Settlements."

This Order shall take effect immediately.


President of the Philippines

Manila, June 17, 1986

Mayo 29, 2023

ATTY. CARLOS B. GOMEZ

CG Department Head II

City Environment and Natural Resources Officer

City Environment and Natural Resources Office

3rd Floor, Puerto Princesa City Hall

Bgy. Sta. Monica, Puerto Princesa City

CITY ENVIRONMENT AND
NATURAL RESOURCES OFFICE

RECEIVED

BY [Signature]
DATE May 31, 2023
TIME 11:10 AM

Atty. Gomez,

Ang liham na ito ay patungkol sa inyong pabatid para sa kusang-loob na paggiba ng istraktura at paglisan sa lugar na ayon sa inyo ay sakop ng Palawan Flora, Fauna and Watershed reserve (PFFWR) na aming natanggap noong May 19, 2023.

Para sa kaalaman ng kagalang-galang na opisinang ito, kami ay mayroong umiiral na kasunduan (Agreement) sa pagitan ng City Government of Puerto Princesa noong taong 1994 na kung saan ay ginawa kaming steward o katiwala ng nasabing lupa para sa programang communal tree farming na matatagpuan sa Bgy. Irawan, Puerto Princesa City (lakip dito ang kopya ng nasabing kasunduan bilang **Annex "A"**). Sa kasunduang ito ay malinaw na nakasaad na:

"2. That the Party of the Second Part (City Government of Puerto Princesa) shall allow the Party of the First Part (Impapay-Irawan Agro Forest Development Association, represented by Amando Sta. Ana) to continue to cultivate the land area planted with Ipil-ipil trees and to allow them to continue to plant coconut trees, cashew nuts and coffee.

3. That the Party of the First Part shall continue to clean the area planted by Ipil-ipil trees in exchange for the permission to plant other crops."

Bagamat walang nakalagay na panahon kung kailan matatapos ang nasabing kasunduan ay hindi rin naman ito ipinawalang bisa hanggang sa ngayon. Kung kaya't sa aming pananaw ay nananatiling valid ang kasunduang ito at hindi kami maaaring pilitin na gibain ang mga istraktura o umalis sa nabanggit na lugar.

Inaasahan namin ang iyong pagsasaalang-alang at pag-unawa.

Lubos na gumagalang,

[Signature]
AMANDO STA. ANA

President and representative of
Impapay-Irawan Agro Forest
Development Association
0946 995 6398


I DO HEREBY CERTIFY THAT THIS PHOTOCOPY IS
A FAITHFUL REPRODUCTION FROM ITS ORIGINAL FILE.

MAY 31 2023

ATTY. ONOS B. MANGOTARA
NOTARY PUBLIC
NPL NO. 2022-005 UNTIL DEC. 31, 2023
PTR NO. 2942960/01.03.23
IBP NO. 002047/12.01.21
ATTORNEY'S ROLL 27750
MCLE COMPLIANCE NO. VII-0007106
VALID UNTIL APRIL 14, 2025



DEPARTMENT OF ENVIRONMENT AND NATURAL RESOURCES ORGANIZATIONAL CHART



ATTACHING AGENCIES

- Laguna Lake Development Authority (LLDA)
- National Mapping and Research Institute (NAMRI)
- National Water Research Institute (NWRI)
- National Resources Development Corporation (NRDC)
- National Council For Sustainable Development (NCSDE)
- Philippine Mining Development Corporation (PMDC)



The LAWPHIL Project

ARTICLE AND LAW FOUNDATION

PHILIPPINE LAWS AND JURISPRUDENCE DATABANK

Today is Friday, March 31, 2023 Today is
Friday, March 31, 2023

Constitution
Statutes
Executive Issuances
Judicial Issuances
Other Issuances
Jurisprudence
International Legal Resources
AUSL Exclusive

MALACAÑAN PALACE
MANILA

BY THE PRESIDENT OF THE PHILIPPINES

PROCLAMATION NO. 2282

RECLASSIFYING CERTAIN PORTIONS OF THE PUBLIC DOMAIN AS AGRICULTURAL LAND AND DECLARING THE SAME ALIENABLE AND DISPOSABLE FOR AGRICULTURAL AND RESETTLEMENT PURPOSES OF THE KILUSANG KABUHAYAN AT KAUNLARAN LAND RESOURCE MANAGEMENT PROGRAM OF THE KILUSANG KABUHAYAN AT KAUNLARAN OF THE MINISTRY OF HUMAN SETTLEMENTS.

Upon recommendation of the Minister of Natural Resources and pursuant to the authority vested in me by law, I, **FERDINAND E. MARCOS**, President of the Republic of the Philippines, do hereby reclassify as agricultural land certain parcels of land of the public domain located in the twelve regions of the country containing a total area of 1,502,246 hectares, more or less, and declare the same as alienable and disposable for agricultural and resettlement purposes of the Kilusang Kabuhayan at Kaunlaran Land Resource Management Program of the Ministry of Human Settlements, subject to private rights, if any there be, and to final delimitations and survey, which portions are more particularly described as follows:

REGION I

ABRA

Open and denuded areas (Parcel 1B) covering the barangays of Loot Calagao, northern portion of barangays Saggat and Domolay, municipality of Bangued, covering also the municipality of Danglas, situated in Mt. Banti Goolong, in Ilocos Range at Long. 120° 33' 28" to Long. 120° 38' 51" and Lat. 17° 38' 27" to Lat. 17° 47' 48", all in the province of Abra.

BENGUET

Open and denuded areas (Parcel 5) covering the eastern portion of barangays of the eastern portion of Balut, Tayan, southern portion of barangay Capolitan, municipality of Itogon, traversing the Agno River at Long. 120° 35' 15" to Long 120° 45' 19" and Lat. 16° 13' 22" to Lat. 16° 18' 23" all in the province of Benguet.

ILOCOS NORTE

Open and denuded areas (Parcel 1-A) near the provincial boundaries of Ilocos Norte and Abra, Ilocos Norte and Ilocos Sur, covering the barangay of Narusa, south eastern portion of barangay Andaroman,

KKK

2023 APRIL

Lormelyn E Claudio, CESO IV, The Secretary DENR, MIMAROPA;

Atty Gandhi G Flores, Chief Legal Division;

ROSARINO C Gulmatico, Chief, Administrative Division.

Address

Third floor, 1515 DENR by the Bay Bldg, Roxas Blvd brgy 668, Ermita, Manila

RE: CONFIRMATION OF PROCLAMATION NO. 2282

RECLASSIFYING CERTAIN PORTIONS OF THE PUBLIC DOMAIN AS AGRICULTURAL LAND AND DECLARING THE SAME ALIENABLE AND DISPOSABLE FOR AGRICULTURAL AND RESEmTTLEMENT PURPOSES OF THE KILUSANG KABUHAYAN AT KAUNLARAN LAND RESOURCE MANAGEMENT PROGRAM OF THE KILUSANG KABUHAYAN AT KAUNLARAN OF THE MINISTRY OF HUMAN SETTLEMENTS.

DEAR SIRS AND MADAM,

WE, the undersigned community are presently in occupation and possession of parcels of agricultural land located in Brgy Irawan, sitio Impapay, Puerto Princesa City.

We have held possession and occupation of the above stated lands since time immemorial.

President F Marcos in his Proclamation no. 2282 (copy attached) declared *the land we hold and occupy as agrcultural land that is alienable and disposable.*

On or about



The LAWPHIL Project

PHILIPPINE LAWS AND JURISPRUDENCE DATABANK

Today is Friday, March 31, 2023 Today is
Friday, March 31, 2023

Constitution
Statutes
Executive Issuances
Judicial Issuances
Other Issuances
Jurisprudence
International Legal Resources
AUSL Exclusive

Republic of the Philippines
SUPREME COURT
Manila

EN BANC

G.R. No. 167707 October 8, 2008

THE SECRETARY OF THE DEPARTMENT OF ENVIRONMENT AND NATURAL RESOURCES, THE REGIONAL EXECUTIVE DIRECTOR, DENR-REGION VI, REGIONAL TECHNICAL DIRECTOR FOR LANDS, LANDS MANAGEMENT BUREAU, REGION VI PROVINCIAL ENVIRONMENT AND NATURAL RESOURCES OFFICER OF KALIBO, AKLAN, REGISTER OF DEEDS, DIRECTOR OF LAND REGISTRATION AUTHORITY, DEPARTMENT OF TOURISM SECRETARY, DIRECTOR OF PHILIPPINE TOURISM AUTHORITY, petitioners,

vs.

MAYOR JOSE S. YAP, LIBERTAD TALAPIAN, MILA Y. SUMNDAD, and ANICETO YAP, in their behalf and in behalf of all those similarly situated, respondents.

X-----X

G.R. No. G.R. No. 173775 October 8, 2008

DR. ORLANDO SACAY and WILFREDO GELITO, joined by THE LANDOWNERS OF BORACAY SIMILARLY SITUATED NAMED IN A LIST, ANNEX "A" OF THIS PETITION, petitioners,

vs.

THE SECRETARY OF THE DEPARTMENT OF ENVIRONMENT AND NATURAL RESOURCES, THE REGIONAL TECHNICAL DIRECTOR FOR LANDS, LANDS MANAGEMENT BUREAU, REGION VI, PROVINCIAL ENVIRONMENT AND NATURAL RESOURCES OFFICER, KALIBO, AKLAN, respondents.

DECISION

REYES, R.T., J.:

AT stake in these consolidated cases is the right of the present occupants of Boracay Island to secure titles over their occupied lands.

There are two consolidated petitions. The first is G.R. No. 167707, a petition for review on *certiorari* of the Decision¹ of the Court of Appeals (CA) affirming that² of the Regional Trial Court (RTC) in Kalibo, Aklan, which granted the petition for declaratory relief filed by respondents-claimants Mayor Jose Yap, *et al.* and ordered the survey of Boracay for titling purposes. The second is G.R. No. 173775, a

**MALACAÑAN PALACE
MANILA**

BY THE PRESIDENT OF THE PHILIPPINES

PROCLAMATION NO. 2282

PALAWAN

Open and denuded areas (Parcel 1) in the municipality of Roxas in the western portion of Danlig and southern portion of Calauag, at Long. 119° 27' 03" E to Long. 119° 35' 36" E and Lat. 10° 29' 54" N to Lat. 10° 35' 38" N; open and denuded areas (Parcel 2) in the southeastern portion of Pagdanan range and in the northeastern portion of Barbacan range municipality of Roxas at Long. 119° 20' 55" to Long. 119° 22' 32" E and Lat. 10° 23' 48" N to Lat. 10° 28' 22" N; open and denuded areas (Parcel 3) in the southeastern portion of flat range and in the northwestern portion of Barbacan range in the municipality of Roxas at Long. 119° 12' 18" E to Long. 119° 15' 52" E and Lat. 10° 19' 11" N to Lat. 10° 23' 13" N; open and denuded areas (Parcel 4) in the southwestern portion of Central range and in the southern part of Barton, municipality of Roxas, at Long. 119° 07' 10" E to Long. 119° 11' 24" E and Lat. 10° 15' 08" N to Lat. 10° 19' 49" N; open and denuded areas (Parcel 5) covering the northwestern portion of the barangay Malcampo, municipality of Roxas at Long. 119° 12' 41" E to Long. 119° 15' 15" E and Lat. 10° 13' 50" N to Lat. 10° 15' 51" N; open and denuded areas (Parcel 6) in the southern part of Mt. Airey, eastern portion of Kababoan point, and in the northeastern part of Beaufort Range, covered by the municipality of Puerto Princesa at Long. 118° 40' 45" E to Long. 118° 47' 06" E and Lat. 9° 54' 48" N to Lat. 9° 58' 26" N; open and denuded areas (Parcel 7) from the eastern portion of Mt. Beaufort, up to northern portion of village range, located in the municipality of Puerto Princesa at Long. 118° 36' 35" E to Long. 118° 44' 39" E and Lat. 9° 40' 17" N to Lat. 9° 52' 45" N; open and denuded areas (Parcel 8) from the southern portion of triple top range up to the eastern portion of Mt. Aborlan covering the barangays of Tagbarungis, Inagawan, Kamuning, Isaub Bay and Sagpangan municipality of Aborlan at Long. 118° 32' 59" E to Long. 118° 41' 40" E and Lat. 9° 28' 58" N to Lat. 9° 36' 12" N; open and denuded areas (Parcel 9) covering the northeastern portion of municipality of Narra, west of Apoaporawan point, northwest of Panacan point, southeast of Victoria Peaks, at Long. 118° 22' 00" E to Long. 118° 28' 21" E and Lat. 9° 16' 51" N to Lat. 9° 23' 00" N; open and denuded areas (Parcel 10) in the municipality of Aboabo, covering from the western portion of Mt. Calategas, eastern portion of Mt. Buod Mainat, eastern portion of Mt. Aboabo, northwestern portion of Crawford Hill, southeastern portion of Pyramid Hill extending up to upper portion of Karasanan River at Long. 117° 56' 52" E to Long. 118° 14' 34" E and Lat. 8° 59' 08" N to Lat. 9° 15' 36" N; open and denuded areas (Parcel 11) in barangay Pulot municipality of Aboabo from Pulot River to Karasanan River at Long. 117° 58' 51" E to Long. 118° 01' 17" E and Lat. 8° 55' 55" N to Lat. 8° 57' 57" N; open and denuded areas (Parcel 12) in the municipality of Quezon, Sitio Tabon, southwestern portion of Sitio Pinitian, eastern portion of Sitio Marirong at the northwestern portion of Malanut Range, and northeast of Pulute range at Long. 117° 53' 34" E to Long. 117° 59' 47" E and Lat. 9° 09' 09" N to Lat. 9° 14' 22"

to forego with the trial and to submit the case for resolution upon submission of their respective memoranda.¹³

The RTC took judicial notice¹⁴ that certain parcels of land in Boracay Island, more particularly Lots 1 and 30, Plan PSU-5344, were covered by Original Certificate of Title No. 19502 (RO 2222) in the name of the Heirs of Ciriaco S. Tirol. These lots were involved in Civil Case Nos. 5222 and 5262 filed before the RTC of Kalibo, Aklan.¹⁵ The titles were issued on

August 7, 1933.¹⁶

RTC and CA Dispositions

On July 14, 1999, the RTC rendered a decision in favor of respondents-claimants, with a *fallo* reading:

WHEREFORE, in view of the foregoing, the Court declares that Proclamation No. 1801 and PTA Circular No. 3-82 pose no legal obstacle to the petitioners and those similarly situated to acquire title to their lands in Boracay, in accordance with the applicable laws and in the manner prescribed therein; and to have their lands surveyed and approved by respondent Regional Technical Director of Lands as the approved survey does not in itself constitute a title to the land.

SO ORDERED.¹⁷

The RTC upheld respondents-claimants' right to have their occupied lands titled in their name. It ruled that neither Proclamation No. 1801 nor PTA Circular No. 3-82 mentioned that lands in Boracay were inalienable or could not be the subject of disposition.¹⁸ The Circular itself recognized private ownership of lands.¹⁹ The trial court cited Sections 87²⁰ and 53²¹ of the Public Land Act as basis for acknowledging private ownership of lands in Boracay and that only those forested areas in public lands were declared as part of the forest reserve.²²

The OSG moved for reconsideration but its motion was denied.²³ The Republic then appealed to the CA.

On December 9, 2004, the appellate court affirmed *in toto* the RTC decision, disposing as follows:

WHEREFORE, in view of the foregoing premises, judgment is hereby rendered by us DENYING the appeal filed in this case and AFFIRMING the decision of the lower court.²⁴

The CA held that respondents-claimants could not be prejudiced by a declaration that the lands they occupied since time immemorial were part of a forest reserve.

Again, the OSG sought reconsideration but it was similarly denied.²⁵ Hence, the present petition under Rule 45.

G.R. No. 173775

On May 22, 2006, during the pendency of G.R. No. 167707, President Gloria Macapagal-Arroyo issued Proclamation No. 1064²⁶ classifying Boracay Island into four hundred (400) hectares of reserved forest land (protection purposes) and six hundred twenty-eight and 96/100 (628.96) hectares of agricultural land (alienable and disposable). The Proclamation likewise provided for a fifteen-meter buffer zone on each side of the centerline of roads and trails, reserved for right-of-way and which shall form part of the area reserved for forest land protection purposes.

On August 10, 2006, petitioners-claimants Dr. Orlando Sacay,²⁷ Wilfredo Gelito,²⁸ and other landowners²⁹ in Boracay filed with this Court an original petition for prohibition, mandamus, and nullification of Proclamation No. 1064.³⁰ They allege that the Proclamation infringed on their "prior vested rights" over portions of Boracay. They have been in continued possession of their respective lots in Boracay since time immemorial. They have also invested billions of pesos in developing their lands and building internationally renowned first class resorts on their lots.³¹

Petitioners-claimants contended that there is no need for a proclamation reclassifying Boracay into agricultural land. Being classified as neither mineral nor timber land, the island is **deemed** agricultural pursuant to the Philippine Bill of 1902 and Act No. 926, known as the first Public Land Act.³² Thus,

N; open and denuded areas (Parcel 13) in western portion of Sitio Calumpang, municipality of Quezon, northeast of Calungan point, northwest of Pulute range at Long. $117^{\circ} 47' 22''$ E to Long. $117^{\circ} 48' 52''$ E and Lat. $9^{\circ} 08' 14''$ N to Lat. $9^{\circ} 10' 43''$ N; open and denuded areas (Parcel 14) in the municipality of Quezon covering the Sitios of Mantaya, Malambunga, southwestern portion Mantaya and Baja points, and southwestern portion of Banisi point, at Long. $117^{\circ} 37' 08''$ E to Long. $117^{\circ} 41' 53''$ E and Lat. $8^{\circ} 59' 49''$ N to Lat. $9^{\circ} 05' 36''$ N; open and denuded areas (Parcel 15) in the northern portion of barangay Mambalot, northeastern portion of barangay Barong-barong municipality of Brookes Point traversing the Mambalot River and Filatropia River, southwest of Mt. Gantung, at Long. $117^{\circ} 52' 50''$ E to Long. $117^{\circ} 56' 00''$ E and Lat. $8^{\circ} 53' 00''$ N to Lat. $8^{\circ} 56' 43''$ N; open and denuded areas (Parcel 16) in the municipality of Brookes Point, southeastern part of Mount Landargun, traversing the Tiga Plan River in the northern part, Lara River in the central part and Buligay River in the southern part at Long. $117^{\circ} 45' 30''$ to Long. $117^{\circ} 49' 34''$ E and Lat. $8^{\circ} 46' 22''$ N to Lat. $8^{\circ} 53' 19''$ N, all in the island of Palawan.

Section 5 of the Circular recognizes the then Bureau of Forest Development's authority to declare areas in the island as alienable and disposable when it provides:

Subsistence farming, in areas declared as alienable and disposable by the Bureau of Forest Development.

Therefore, Proclamation No. 1801 cannot be deemed the positive act needed to classify Boracay Island as alienable and disposable land. If President Marcos intended to classify the island as alienable and disposable or forest, or both, he would have identified the specific limits of each, as President Arroyo did in Proclamation No. 1064. This was not done in Proclamation No. 1801.

The Whereas clauses of Proclamation No. 1801 also explain the rationale behind the declaration of Boracay Island, together with other islands, caves and peninsulas in the Philippines, as a tourist zone and marine reserve to be administered by the PTA – to ensure the concentrated efforts of the public and private sectors in the development of the areas' tourism potential with due regard for ecological balance in the marine environment. Simply put, the proclamation is aimed at administering the islands for **tourism and ecological purposes**. It does not address the areas' alienability.¹¹⁹

More importantly, Proclamation No. 1801 covers not only Boracay Island, but sixty-four (64) other islands, coves, and peninsulas in the Philippines, such as Fortune and Verde Islands in Batangas, Port Galera in Oriental Mindoro, Panglao and Balicasag Islands in Bohol, Coron Island, Puerto Princesa and surrounding areas in Palawan, Camiguin Island in Cagayan de Oro, and Misamis Oriental, to name a few. If the designation of Boracay Island as tourist zone makes it alienable and disposable by virtue of Proclamation No. 1801, all the other areas mentioned would likewise be declared wide open for private disposition. That could not have been, and is clearly beyond, the intent of the proclamation.

It was Proclamation No. 1064 of 2006 which positively declared part of Boracay as alienable and opened the same to private ownership. Sections 6 and 7 of CA No. 141¹²⁰ provide that it is only the President, upon the recommendation of the proper department head, who has the authority to classify the lands of the public domain into alienable or disposable, timber and mineral lands.¹²¹

In issuing Proclamation No. 1064, President Gloria Macapagal-Arroyo merely exercised the authority granted to her to classify lands of the public domain, presumably subject to existing vested rights. Classification of public lands is the exclusive prerogative of the Executive Department, through the Office of the President. Courts have no authority to do so.¹²² Absent such classification, the land remains unclassified until released and rendered open to disposition.¹²³

Proclamation No. 1064 classifies Boracay into 400 hectares of reserved forest land and 628.96 hectares of agricultural land. The Proclamation likewise provides for a 15-meter buffer zone on each side of the center line of roads and trails, which are reserved for right of way and which shall form part of the area reserved for forest land protection purposes.

Contrary to private claimants' argument, there was nothing invalid or irregular, much less unconstitutional, about the classification of Boracay Island made by the President through Proclamation No. 1064. It was within her authority to make such classification, subject to existing vested rights.

Proclamation No. 1064 does not violate the Comprehensive Agrarian Reform Law. Private claimants further assert that Proclamation No. 1064 violates the provision of the Comprehensive Agrarian Reform Law (CARL) or RA No. 6657 barring conversion of public forests into agricultural lands. They claim that since Boracay is a public forest under PD No. 705, President Arroyo can no longer convert it into an agricultural land without running afoul of Section 4(a) of RA No. 6657, thus:

SEC. 4. Scope. – The Comprehensive Agrarian Reform Law of 1988 shall cover, regardless of tenurial arrangement and commodity produced, all public and private agricultural lands as provided in Proclamation No. 131 and Executive Order No. 229, including other lands of the public domain suitable for agriculture.

More specifically, the following lands are covered by the Comprehensive Agrarian Reform Program:



REPUBLIC OF THE PHILIPPINES
SECURITIES AND EXCHANGE COMMISSION
The SEC Headquarters
7907 Makati Avenue, Salcedo Village,
Barangay Bel-Air, Makati City, 1209, Metro Manila



COMPANY REG. NO.: 2022110074795-00

CERTIFICATE OF INCORPORATION

KNOW ALL PERSONS BY THESE PRESENTS,

This is to certify that the Articles of Incorporation and By Laws of

Kilusang Kabuhayan at Kaunlaran Agroforestry Farmers Association Corp.

were duly approved by the Commission on this date upon the issuance of this Certificate of Incorporation in accordance with the Revised Corporation Code of the Philippines (Republic Act No. 11232), which took effect on February 23, 2019 and copies of said Articles of Incorporation and By Laws are hereto attached.

This Certificate grants juridical personality to the corporation but does not authorize it to issue, sell or offer for sale to the public, securities such as but not limited to, shares of stock, investment contracts, debt instruments and virtual currencies without prior Registration Statement approved by the Securities and Exchange Commission; nor to undertake business activities requiring a Secondary License from this Commission such as, but not limited to acting as: broker or dealer in securities, government securities eligible dealer (GSED), investment adviser of an investment company, close-end or open-end investment company, investment house, transfer agent, commodity/financial futures exchange/broker/merchant, financing lending company, and time shares-club shares/membership certificate issuers or selling agents thereof; nor to operate a fiat money to virtual currency exchange. Neither does this Certificate constitute a permit to undertake activities for which other government agencies require a license or permit.

This Certificate DOES NOT AUTHORIZE INVESTMENT SOLICITATION AND INVESTMENT-TAKING WITHOUT A SECONDARY LICENSE FROM THIS COMMISSION.

As a registered corporation, it shall submit annually to this Commission the reports indicated at the back of this certificate.

IN WITNESS WHEREOF, I have hereunto set my hand and caused the seal of this Commission to be affixed to this Certificate at The SEC Headquarters 7907 Makati Avenue, Salcedo Village, Barangay Bel-Air, Makati City, 1209, Metro Manila, Philippines, this day of 08 November Two Thousand Twenty Two.

GERARDO F. DEL ROSARIO

Director

Company Registration and Monitoring Department

For SEC use only:
4015 (PS) as revised
Non-stock Corporation
Corporation with 5 or more incorporators

*This is a computer generated certificate,
signature is not required.*

