



Republic of the Philippines
Department of Environment and Natural Resources
PENRO Marinduque

MEMORANDUM

September 25, 2023

**FOR : The Regional Executive Director
DENR - MIMAROPA Region**

**THRU : The OIC-Assistant Regional Director
For Technical Services**

**FROM : The OIC-Provincial Environment and
Natural Resources Officer**


**SUBJECT : SUBMISSION OF PATROLLING/MONITORING REPORT FOR
LAWIN FOREST AND BIODIVERSITY PROTECTION SYSTEM
OF PENRO MARINDUQUE FOR THE MONTH OF SEPTEMBER
2023.**

Forwarded herewith is the monthly reports dated September 15 and 18, 2023, with enclosed Narrative/Summary Reports, Geo-tagged Photos and Patrol Reports generated thru LAWIN and SMART applications by the concerned patrol teams of the Monitoring and Enforcement Section (MES) and Protected Area Management Office (PAMO).

Please be informed that the said teams of the PENRO Marinduque LAWIN Forest and Biodiversity Protection System had accomplished the total distance of 32.45 kilometers, within forest conservations areas in different barangays of Buenavista, Gasan, Boac, Santa Cruz and Torrijos municipalities of this province, for the month of September 2023.

For information and record.

“For and in the absence of PENR Officer”


SIMEON R. DIAZ
LMO III/ Chief RPS
In-Charge, Office of the PENRO



Republic of the Philippines
Department of Environment and Natural Resources
PENRO Marinduque

September 18, 2023

MEMORANDUM

FOR : The OIC-Provincial Environment and Natural Resources Officer

THRU : The Chief, Technical Services Division

FROM : Forest Ranger/ LAWIN Data Manager

SUBJECT : REPORT ON PATROLLING/MONITORING WITHIN THE CONSERVATION AREA OF PENRO-MARINDUQUE THRU LAWIN FOREST AND BIODIVERSITY PROTECTION SYSTEM FOR THE MONTH OF SEPTEMBER 2023.


Submitted herewith is the patrolling/monitoring report of Monitoring and Enforcement Section thru LAWIN Forest and Biodiversity Protection System. Please be informed that the team 1 of Technical Services had patrolled/accomplished a total distance of 10.07 **kilometers** covering Barangays of kayduke and Malinao in the municipality of Torrijos and Barangay of Buyabod in the municipality of Santa Cruz, Marinduque for the month of September 2023.

Attached is the Narrative/Summary report with Geo-tagged photos and Patrol report generated thru LAWIN Forest and Biodiversity Protection System and SMART application.

For information and record.

Noted By:


MICHAEL JOSEPH A. MARANAN


NANNETTE M. JOVEN
Chief, Monitoring and Enforcement Section



Republic of the Philippines
Department of Environment and Natural Resources
PENRO Marinduque

September 18, 2023

MEMORANDUM

FOR : The OIC-Provincial Environment and Natural Resources Officer

THRU : The Chief, Technical Services Division

FROM : Forest Ranger/ LAWIN Data Manager

SUBJECT : REPORT ON PATROLLING/MONITORING WITHIN THE CONSERVATION AREA OF PENRO-MARINDUQUE THRU LAWIN FOREST AND BIODIVERSITY PROTECTION SYSTEM FOR THE MONTH OF SEPTEMBER 2023.


Submitted herewith is the patrolling/monitoring report of Monitoring and Enforcement Section thru LAWIN Forest and Biodiversity Protection System. Please be informed that the team 1 of Technical Services had patrolled/accomplished a total distance of 10.07 **kilometers** covering Barangays of kayduke and Malinao in the municipality of Torrijos and Barangay of Buyabod in the municipality of Santa Cruz, Marinduque for the month of September 2023.

Attached is the Narrative/Summary report with Geo-tagged photos and Patrol report generated thru LAWIN Forest and Biodiversity Protection System and SMART application.

For information and record.


MICHAEL JOSEPH A. MARANAN

Noted By:


NANNETTE M. JOVEN
Chief, Monitoring and Enforcement Section



Republic of the Philippines
Department of Environment and Natural Resources
PENRO Marinduque

September 25, 2023

MEMORANDUM

FOR : **The Regional Executive Director**
DENR - MIMAROPA Region

THRU : **The OIC-Assistant Regional Director**
For Technical Services

FROM : **The OIC-Provincial Environment and**
Natural Resources Officer



SUBJECT : **SUBMISSION OF PATROLLING/MONITORING REPORT FOR**
LAWIN FOREST AND BIODIVERSITY PROTECTION SYSTEM
OF PENRO MARINDUQUE FOR THE MONTH OF SEPTEMBER
2023.

Forwarded herewith is the monthly reports dated September 15 and 18, 2023, with enclosed Narrative/Summary Reports, Geo-tagged Photos and Patrol Reports generated thru LAWIN and SMART applications by the concerned patrol teams of the Monitoring and Enforcement Section (MES) and Protected Area Management Office (PAMO).

Please be informed that the said teams of the PENRO Marinduque LAWIN Forest and Biodiversity Protection System had accomplished the total distance of 32.45 kilometers, within forest conservations areas in different barangays of Buenavista, Gasan, Boac, Santa Cruz and Torrijos municipalities of this province, for the month of September 2023.

For information and record.

“For and in the absence of PENR Officer”


SIMEON R. DIAZ
LMO III/ Chief RPS
In-Charge, Office of the PENRO




Republic of the Philippines
Department of Environment and Natural Resources
PENRO Marinduque

September 25, 2023

MEMORANDUM

FOR : **The Regional Executive Director**
DENR - MIMAROPA Region

THRU : **The OIC-Assistant Regional Director**
For Technical Services

FROM : **The OIC-Provincial Environment and**
Natural Resources Officer

SUBJECT : **SUBMISSION OF PATROLLING/MONITORING REPORT FOR**
LAWIN FOREST AND BIODIVERSITY PROTECTION SYSTEM
OF PENRO MARINDUQUE FOR THE MONTH OF SEPTEMBER
2023.

Forwarded herewith is the monthly reports dated September 15 and 18, 2023, with enclosed Narrative/Summary Reports, Geo-tagged Photos and Patrol Reports generated thru LAWIN and SMART applications by the concerned patrol teams of the Monitoring and Enforcement Section (MES) and Protected Area Management Office (PAMO).

Please be informed that the said teams of the PENRO Marinduque LAWIN Forest and Biodiversity Protection System had accomplished the total distance of 32.45 kilometers, within forest conservations areas in different barangays of Buenavista, Gasan, Boac, Santa Cruz and Torrijos municipalities of this province, for the month of September 2023.

For information and record.

“For and in the absence of PENR Officer”

SIMEON R. DIAZ
LMO III/Chief RPS
In-Charge, Office of the PENRO



**Patrolling/Monitoring Report of Team 1 Monitoring and Enforcement Section of Technical Services Division
within the Conservation Area (CA) thru LAWIN Forest and Biodiversity Protection System
For the Month of September, 2023**

TECHNICAL SERVICES DIVISION
Team 1 Monitoring and Enforcement Section

[illegible]

Prepared By: 
MICHAEL JOSEPH A. MARANAN
Forest Ranger/Data Manager

Reviewed By: 
NANCY W. JOVEN
Chief, Monitoring and Enforcement Section

Noted By: 
Engr. CVNTMIRA U. LOZANO
Chief, Technical Services Division



September 08, 2023

MEMORANDUM

FOR : The OIC-PENR Officer
DENR PENRO Marinduque

THRU : The Chief, Technical Services Division

FROM : Forester I

**SUBJECT : TRAVEL REPORT: CONDUCT OF REGULAR LAWIN FOREST
AND BIODIVERSITY MONITORING SYSTEM**

In order to accomplish the target in 2023 Work and Financial Plan the undersigned conduct the regular LAWIN forest and biodiversity patrolling within the conservation area in Barangay Malinao and Barangay Kay Duke in Municipality of Torrijos, Marinduque.

Coordination with the concerned barangay was conducted prior to the actual foot patrolling. Syncing of conservation area into the gadgets is strictly observed to ensure that the patrolling is within the subject conservation area.

Through the course of foot patrolling, no threat was observed within the conservation area. CY 2015 NGP graduated plantation was patrolled and observed to be healthy and growing steadily which served as protection of the nearby communities during storm surge. Some portion of the mangrove forest patrolled is sparse but majority of the mangrove cover is dense. Community nearby is well aware of the policy of the government with regard to cutting of trees specially the mangrove trees.

A total of 2.94 kilometers and 0.87 kilometer of distance patrolled were accomplished within the conservation area of Barangay Malinao and Barangay Kay Duke, Torrijos, Marinduque, respectively, with the total of 3.81 kilometers of distance patrolled.

Attached is the geotagged photos gathered during the activity and generated patrol data from Cyber Tracker thru LAWIN /SMART system apps.

For information and record.

Prepared by:

DON GIBSON D. MERCADO, RPF

Forester I

JERAMEEL BRONCE

Forest Ranger

JAKE VALENCIA

Forest Protection Officer

MICHAEL JOSEPH MARANAN

Forest Ranger

FLORANTE FANDIALAN, JR.

Forest Ranger

TRISTAN JOSHUA SAET

Forest Protection Officer

Reviewed By:

NANNETTE M. JOVEN

Forester III/Chief, MES

Noted By:

ENGR. CYNTHIA U. LOZANO

Chief, Technical Services Division



Actual Patrolling in the Conservation area, wherein observation of possible threats and forest cover is being encoded in the system



Forest condition within the Conservation area in Barangay Malinao, Torrijos which is moderate spare but consists of different species



Forest condition within the Conservation area in Barangay Kay Duke, Torrijos which is moderate spare but consists of different species



Patrol Report

Region 04B - Marinduque

8 Sep 2023 8:47 AM

This report provides a summary of the patrol with the ID 174000_000792

Patrol Summary

Number of Patrollers

3

Distance (km)

2.94

Date of Patrol

5 Sep 2023

Mandate

Threats-focused Monitoring

Patrol Leader

Don Gibson Mercado

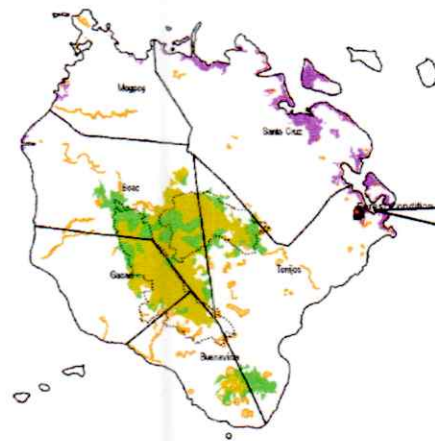
Patrollers

Don Gibson Mercado

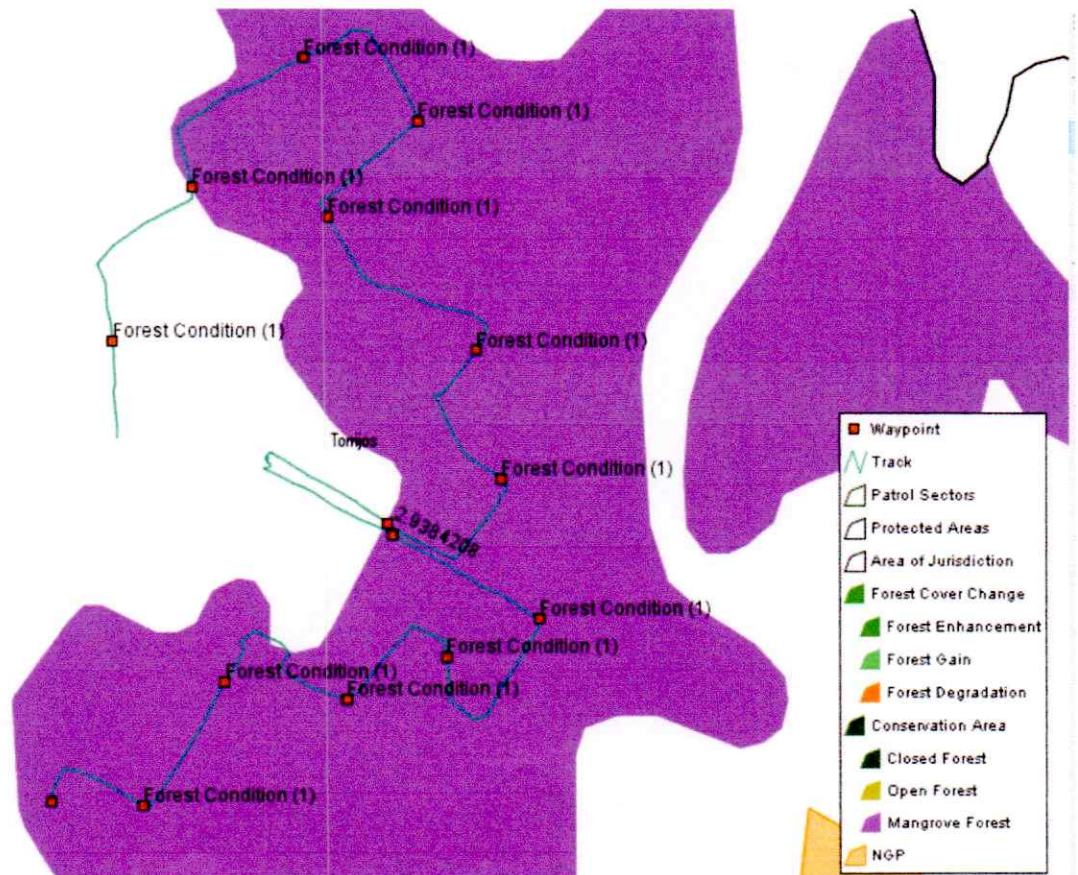
Jerahmeel Bronce

Tristan Joshua Saet

Patrol Route



LAWIN foot patrolling and monitoring within conservation area at Barangay Malinao, Torrijos, Marinduque





Republic of the Philippines

Department of Environment and Natural Resources

Lawin Forest and Biodiversity Protection System

Summary of Patrol Observations

Observed Forest Condition

Forest Condition					Regeneration			
Old Growth	Advanced Secondary	Early Secondary	Open Uncultivated	Open Cultivated	Dense	Moderate	Sparse	None
	2	13				12	3	

Summary of Observed Threats

Tree Cutting	Charcoal	Kaingin	Farming	Infrastructure	Fire	Others
						0

List of Observed Threats

Waypoint ID	X	Y	Threat	Action Taken	Level of response required
-------------	---	---	--------	--------------	----------------------------


Based on the data gathered from Patrolling and Monitoring report by Team 1 of Technical Services Division, the forest ecosystems along the 2.94 kilometers patrol distance within conservation area at Barangay of Malinao in the Municipality of Torrijos, Marinduque. Forest is in good condition and no threats were recorded.

For your information and record.

Prepared by:


MICHAEL JOSEPH A. MARANAN
Forest Ranger/LAWIN Data Manager

Noted By:


NANNETTE W. JOVEN
Chief, Monitoring and Enforcement Section



Patrol Report

Region 04B - Marinduque

5 Sep 2023 2:46 PM

This report provides a summary of the patrol with the ID 174000_000791

Patrol Summary

Number of Patrollers

3

Distance (km)

0.87

Date of Patrol

5 Sep 2023

Mandate

Threats-focused Monitoring

Patrol Leader

Michael Joseph Maranan

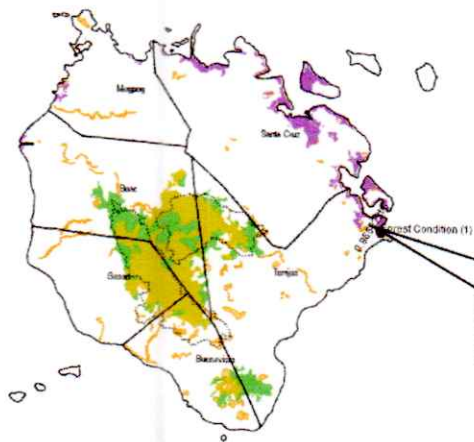
Patrollers

Florante Fandalan Jr.

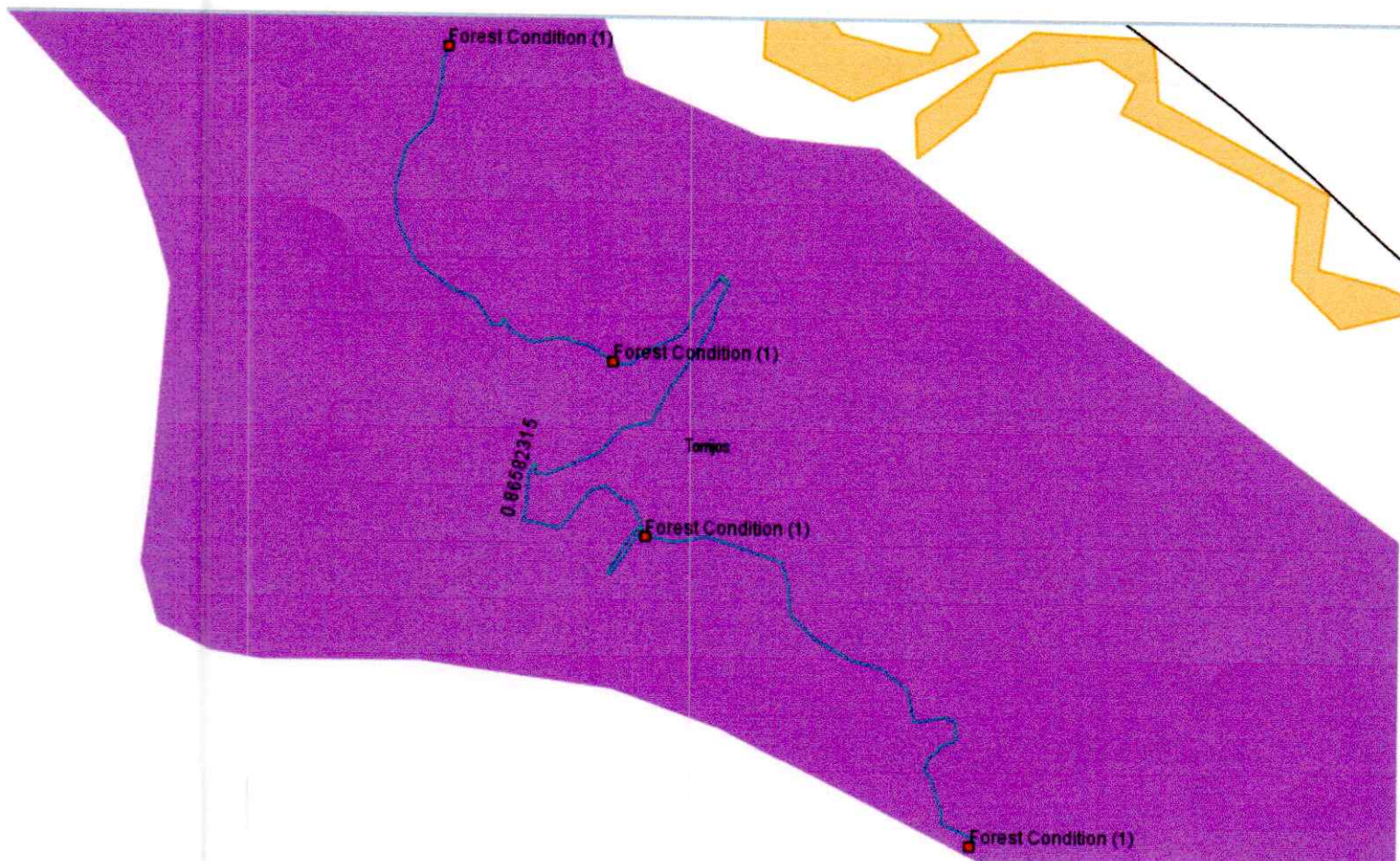
Jake F. Valencia

Michael Joseph Maranan

Patrol Route



LAWIN foot patrolling and monitoring within conservation area at Barangay Kayduke, Torrijos, Marinduque





Republic of the Philippines

Department of Environment and Natural Resources

Lawin Forest and Biodiversity Protection System

Summary of Patrol Observations

Observed Forest Condition

Forest Condition					Regeneration			
Old Growth	Advanced Secondary	Early Secondary	Open Uncultivated	Open Cultivated	Dense	Moderate	Sparse	None
		2	2			2	2	

Summary of Observed Threats

Tree Cutting	Charcoal	Kaingin	Farming	Infrastructure	Fire	Others
						0


List of Observed Threats

Waypoint ID	X	Y	Threat	Action Taken	Level of response required
-------------	---	---	--------	--------------	----------------------------


Based on the data gathered from Patrolling and Monitoring report by Team 1 of Technical Services Division, the forest ecosystems along the 0.87 kilometers patrol distance within conservation area at Barangay of Kayduke in the Municipality of Torrijos, Marinduque. Forest is in good condition and no threats were recorded.

For your information and record.

Prepared by:


MICHAEL JOSEPH A. MARANAN
Forest Ranger/LAWIN Data Manager

Noted By:


NANNETTE M. JOVEN
Chief, Monitoring and Enforcement Section



September 22, 2023

MEMORANDUM

FOR : The OIC, PENR Officer

THRU : The Chief, Technical Services Division (TSD)

FROM : The Forest Technician I
The Forest Rangers
The Forest Protection Officer

SUBJECT : **PATROLLING/MONITORING REPORT OF TECHNICAL SERVICES DIVISION - MONITORING AND ENFORCEMENT TEAM WITHIN THE CONSERVATION AREA THRU LAWIN FOREST AND BIODIVERSITY PROTECTION SYSTEM LOCATED IN BARANGAY BUYABOD, SANTA CRUZ, MARINDUQUE.**

In compliance with the regular target activities of PENRO Marinduque-Technical Services Division - Monitoring and Enforcement (MES), please be informed that the undersigned had conducted patrolling/monitoring of forest threats within the Conservation Area located in Barangay Buyabod, Santa Cruz, Marinduque.

Be informed further, that the team have coordinated with the concerned Barangay Local Government Unit before the conduct of patrolling and monitoring within their mangrove forest. After the coordination, the team proceeded to the target area. In our patrol route, the team found out that the mangrove forest is in good condition and monitored the established plantation of CY 2015 under National Greening Program (NGP) and found out that the mangrove species were found to be well-grown.

In our patrol route, no threats were recorded during the conduct of LAWIN patrolling and monitoring. On the other hand, the team have accomplished a total distance of 6.26 kilometers as an output of LAWIN patrolling activity on the said barangay.

In view hereof, continuous patrolling and monitoring within the Conservation Area and information disseminate regarding environmental (forestry) laws is hereby recommended.

Attached herewith are geo-tagged photos and generated patrol data from Cyber Tracker thru LAWIN/SMART system apps.

For information, record and further instruction.


MICHAEL YENCINT M. SUALOG


FLORANTE G. FANDIALAN, JR.


MICHAEL JOSEPH A. MARANAN


RANDY N. ESTRELLA


JAKE R. VALENCIA

Reviewed by:


NANNETTE M. JOVEN

Forester III/Chief, Monitoring and Enforcement Section


Noted by:


ENGR. CYNTHIA U. LOZANO
Chief, Technical Services Division





Geotagged photos during coordination with the Barangay Officials of Local Government Unit of Buyabod, Sta. Cruz, Marinduque on September 12, 2023.

[Handwritten signature]



Geotagged photos showing the established plantation of CY 2015 under National Greening Program (NGP) located in Barangay Buyabod, Sta. Cruz, Marinduque.

[Handwritten signature]



Handwritten signature or initials.

Geotagged photos showing the mangrove forest of Barangay Buyabod, Sta. Cruz, Marinduque.



Patrol Report

Region 04B - Marinduque

12 Sep 2023 7:48 PM

This report provides a summary of the patrol with the ID 174000_000795

Patrol Summary

Number of Patrollers

5

Distance (km)

3.40

Date of Patrol

12 Sep 2023

12 Sep 2023

Mandate

Threats-focused Monitoring

Threats-focused Monitoring

Patrol Leader

Michael Joseph Maranan

Michael Joseph Maranan

Patrollers

Florante Fandalian Jr.

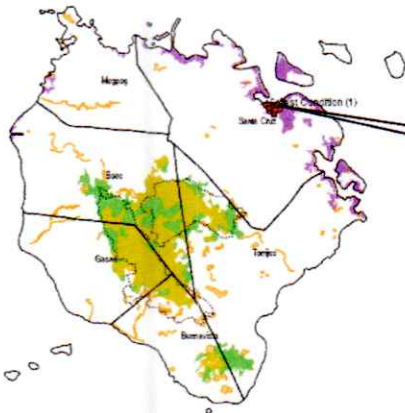
Jake F. Valencia

Michael Joseph Maranan

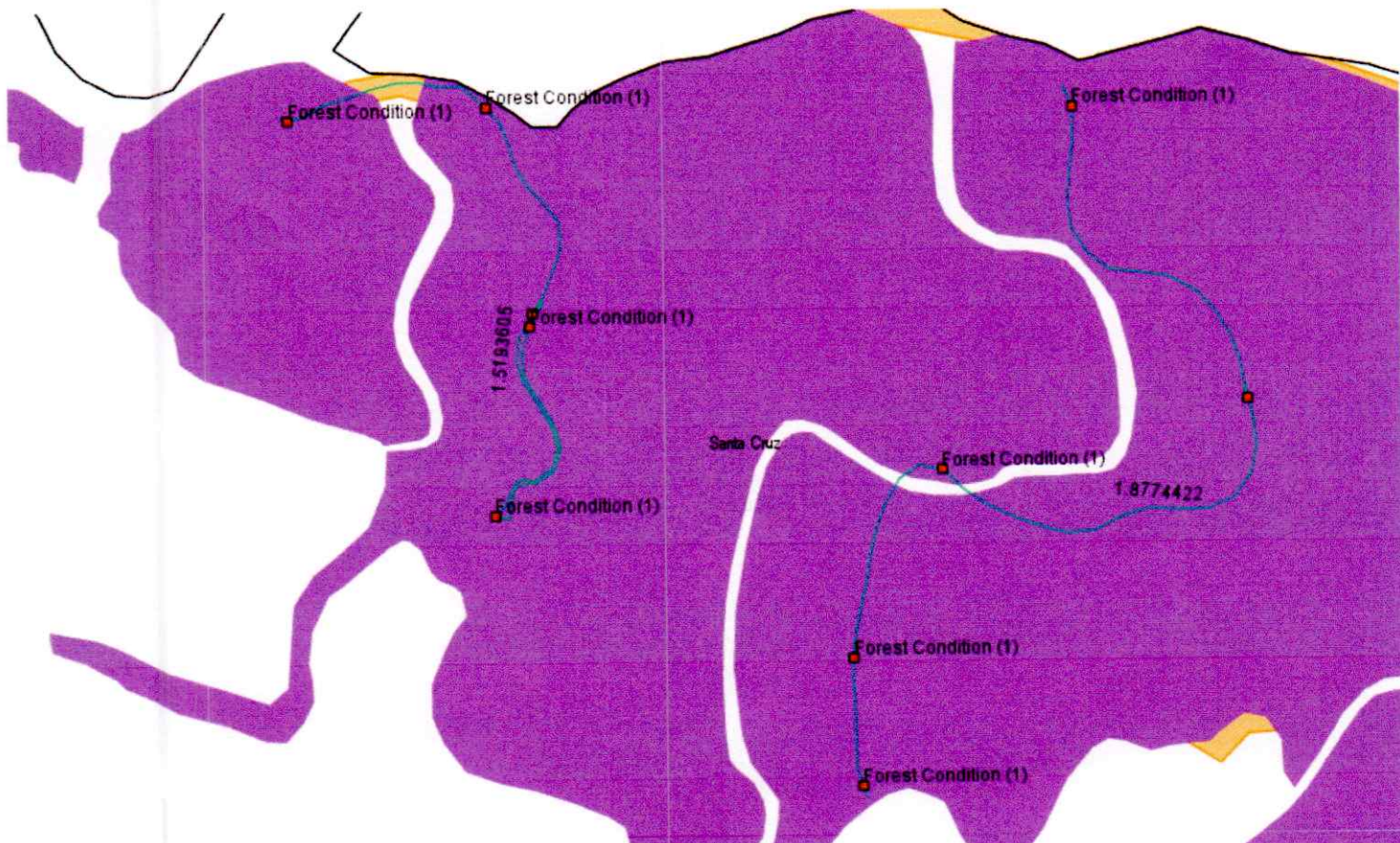
Michael Vencint Sualog

Randy Estrella

Patrol Route



LAWIN foot patrolling and monitoring within conservation area at Barangay Buyabod, Sta. Cruz, Marinduque





Republic of the Philippines

Department of Environment and Natural Resources

Lawin Forest and Biodiversity Protection System

Summary of Patrol Observations

Observed Forest Condition

Forest Condition					Regeneration			
Old Growth	Advanced Secondary	Early Secondary	Open Uncultivated	Open Cultivated	Dense	Moderate	Sparse	None
		8	2			5	5	

Summary of Observed Threats

Tree Cutting	Charcoal	Kaingin	Farming	Infrastructure	Fire	Others
						0


List of Observed Threats

Waypoint ID X Y Threat Action Taken Level of response required


Based on the data gathered from Patrolling and Monitoring report by Team 1 of Technical Services Division, the forest ecosystems along the 3.40 kilometers patrol distance within conservation area at Barangay of Buyabod in the Municipality of Santa Cruz, Marinduque. Forest is in good condition and no threats were recorded.

For your information and record.

Prepared by:


MICHAEL JOSEPH A. MARANAN
Forest Ranger/LAWIN Data Manager

Noted By:


NANNETTE M. JOVEN
Chief, Monitoring and Enforcement Section



Patrol Report

Region 04B - Marinduque

12 Sep 2023 7:49 PM

This report provides a summary of the patrol with the ID 174000_000796

Patrol Summary

Number of Patrollers

5

Distance (km)

2.86

Date of Patrol

12 Sep 2023

Mandate

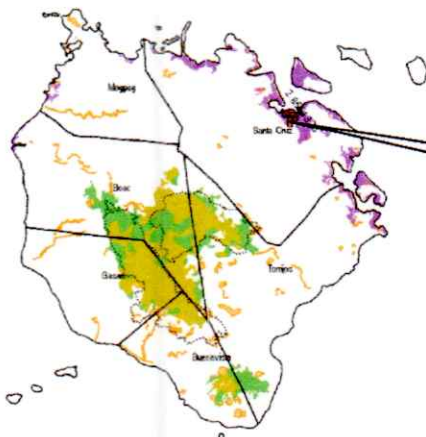
Threats-focused Monitoring

Patrol Leader

Michael Joseph Maranan

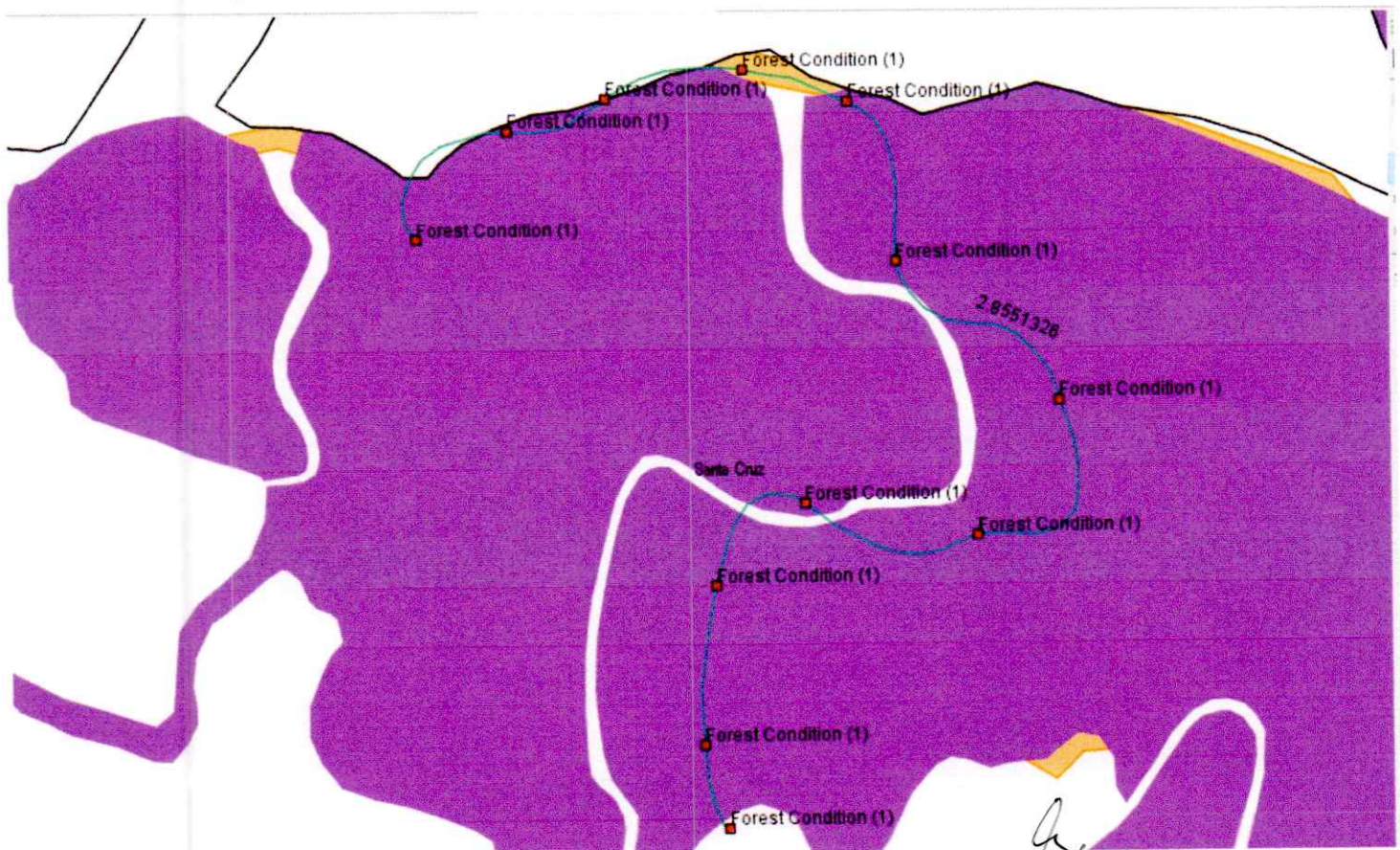
Patrollers

Florante Fandialan Jr.
Jake F. Valencia
Michael Joseph Maranan
Michael Vencint Sualog
Randy Estrella



Patrol Route

LAWIN foot patrolling and monitoring within conservation area at Barangay Buyabod, Sta. Cruz, Marinduque





Republic of the Philippines
Department of Environment and Natural Resources
Lawin Forest and Biodiversity Protection System

Summary of Patrol Observations

Observed Forest Condition

Forest Condition					Regeneration			
Old Growth	Advanced Secondary	Early Secondary	Open Uncultivated	Open Cultivated	Dense	Moderate	Sparse	None
		8	4			6	6	

Summary of Observed Threats

Tree Cutting	Charcoal	Kaingin	Farming	Infrastructure	Fire	Others
						0

List of Observed Threats

Waypoint ID	X	Y	Threat	Action Taken	Level of response required
-------------	---	---	--------	--------------	----------------------------


Based on the data gathered from Patrolling and Monitoring report by Team 1 of Technical Services Division, the forest ecosystems along the 2.86 kilometers patrol distance within conservation area at Barangay of Buyabod in the Municipality of Santa Cruz, Marinduque. Forest is in good condition and no threats were recorded.

For your information and record.

Prepared by:


MICHAEL JOSEPH A. MARANAN
Forest Ranger/LAWIN Data Manager

Noted By:


NANNETTE M. JOVEN
Chief, Monitoring and Enforcement Section



Republic of the Philippines
Department of Environment and Natural Resources
PENRO Marinduque



September 15, 2023

MEMORANDUM

FOR : The OIC, PENR Officer
Boac Marinduque

THRU : The Protected Area Superintendent
Marinduque Wildlife Sanctuary

FROM : Forest Ranger/LAWIN Data Manager
PA- Marinduque Wildlife Sanctuary

SUBJECT : **REPORT OF PATROLLING /MONITORING WITHIN THE
CONSERVATION AREA OF PENRO-MARINDUQUE THRU LAWIN
FOREST AND BIODIVERSITY PROTECTION SYSTEM FOR THE
MONTH OF SEPTEMBER 2023.**

Submitted herewith is the patrolling/monitoring report of Protected Area - Marinduque Wildlife Sanctuary for LAWIN Forest and Biodiversity Protection System. Please be informed that the team 2 and 3 had patrolled/accomplished a total distance of 22.38 kilometers for the month of September 2023.

Attached is the Memorandum Report and generated patrol data thru LAWIN Forest and Biodiversity Protection System and SMART application.

For information, record and further instruction.

SHERWIN P. VILLAVICENCIO

Noted By:

EMETERIO M. RECTO
SVEMS/PASu MWS



Republic of the Philippines
Department of Environment and Natural Resources
PENRO MARINDUQUE

September 15, 2023

MEMORANDUM

FOR : The OIC, PENR Officer
Boac, Marinduque

THRU : The Protected Area Superintendent
Marinduque Wildlife Sanctuary

FROM : Lawin Team No. 2

SUBJECT : REPORT OF LAWIN FOREST AND BIODIVERSITY
PROTECTION SYSTEM CONDUCTED IN MARINDUQUE
WILDLIFE SANCTUARY (MWS) AT BRGY. BAGTINGON,
BUENAVISTA AND BRGY. TUMAGABOK TO HINAPULAN,
BOAC, MARINDUQUE.

Respectfully submitted is the result of Patrolling using Lawin Forest and Biodiversity Protection System in the Marinduque Wildlife Sanctuary (MWS) covering Brgy. Bagtingon, Buenavista and Brgy. Tumagabok to Hinapuluan, Boac, Marinduque.

The team composed of the undersigned together with Park Ranger Amando Rivamonte Jr, Regie Patulot Forest Protection Officer Arnulfo and Biodiversity Protection Assistant Jerry Sarile, Celestino Lazo were able to patrol a total of 11.09 kilometers.

Generally, the forest within the patrol route is in good condition and protected.

ph
SHERWIN P. VILLAVICENCIO
Forest Ranger



Patrol Report

Region 04B - Marinduque

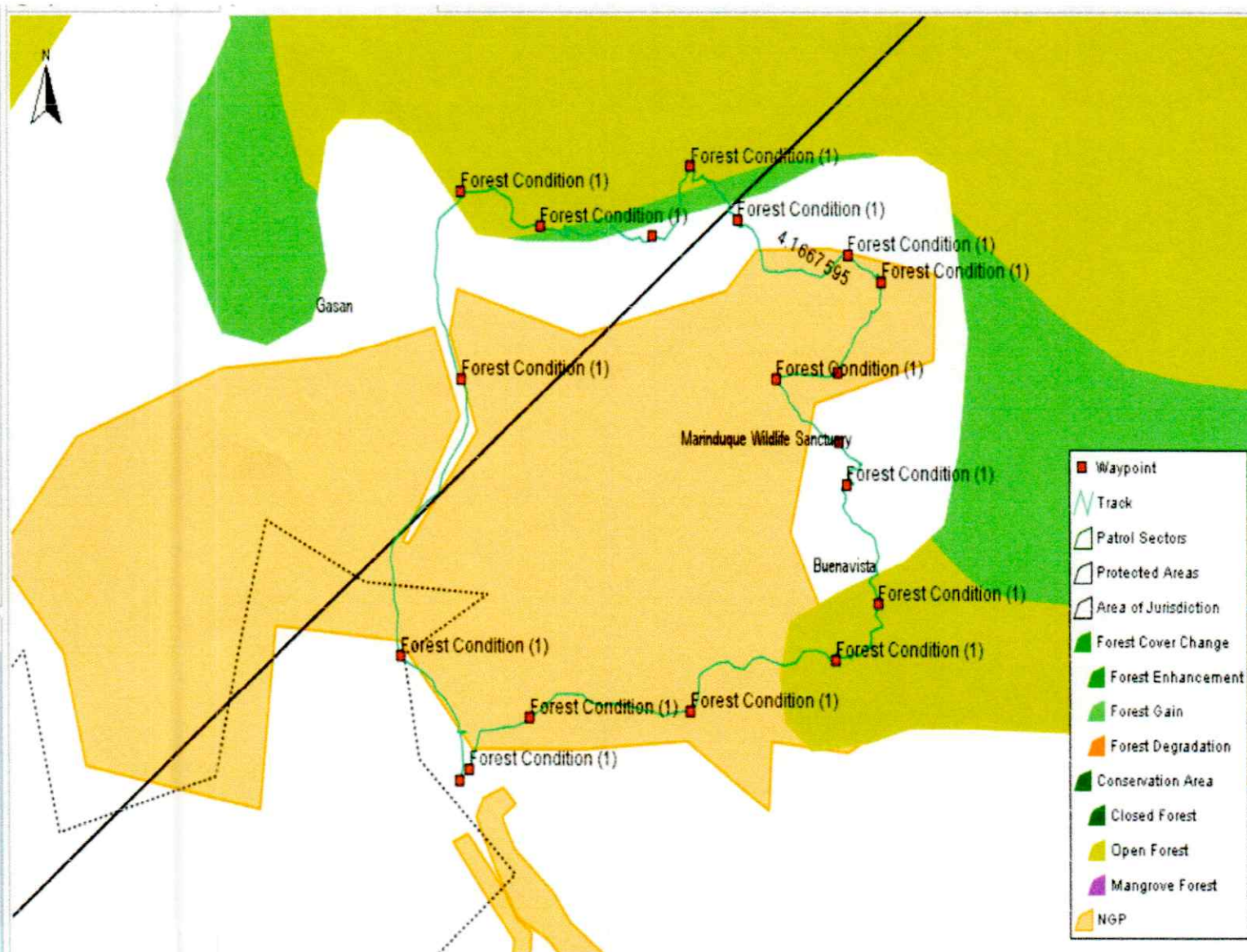
15 Sep 2023 9:12 AM

This report provides a summary of the patrol with the ID 174000_000797

Patrol Summary

Number of Patrollers		Distance (km)	
3		4.17	
Date of Patrol	Mandate	Patrol Leader	Patrollers
5 Sep 2023	Indicator Species-focused Monitoring	Sherwin Pastrana Villavicencio	Arnulfo Lazo, Jr. Jerry Sarile Sherwin Pastrana Villavicencio

Patrol Route





Republic of the Philippines

Department of Environment and Natural Resources

Lawin Forest and Biodiversity Protection System

Summary of Patrol Observations

Observed Forest Condition

Forest Condition					Regeneration			
Old Growth	Advanced Secondary	Early Secondary	Open Uncultivated	Open Cultivated	Dense	Moderate	Sparse	None
		2	17			6	13	

Summary of Observed Threats

Tree Cutting	Charcoal	Kaingin	Farming	Infrastructure	Fire	Others
						0

List of Observed Threats

Waypoint ID X Y Threat Action Taken Level of response required

Prepared by:

SHERWIN P. VILLAVICENCIO
Forest Ranger

Noted by:

EMETERIO M. RECTO
SVEMS/PASu MWS



Patrol Report

Region 04B - Marinduque

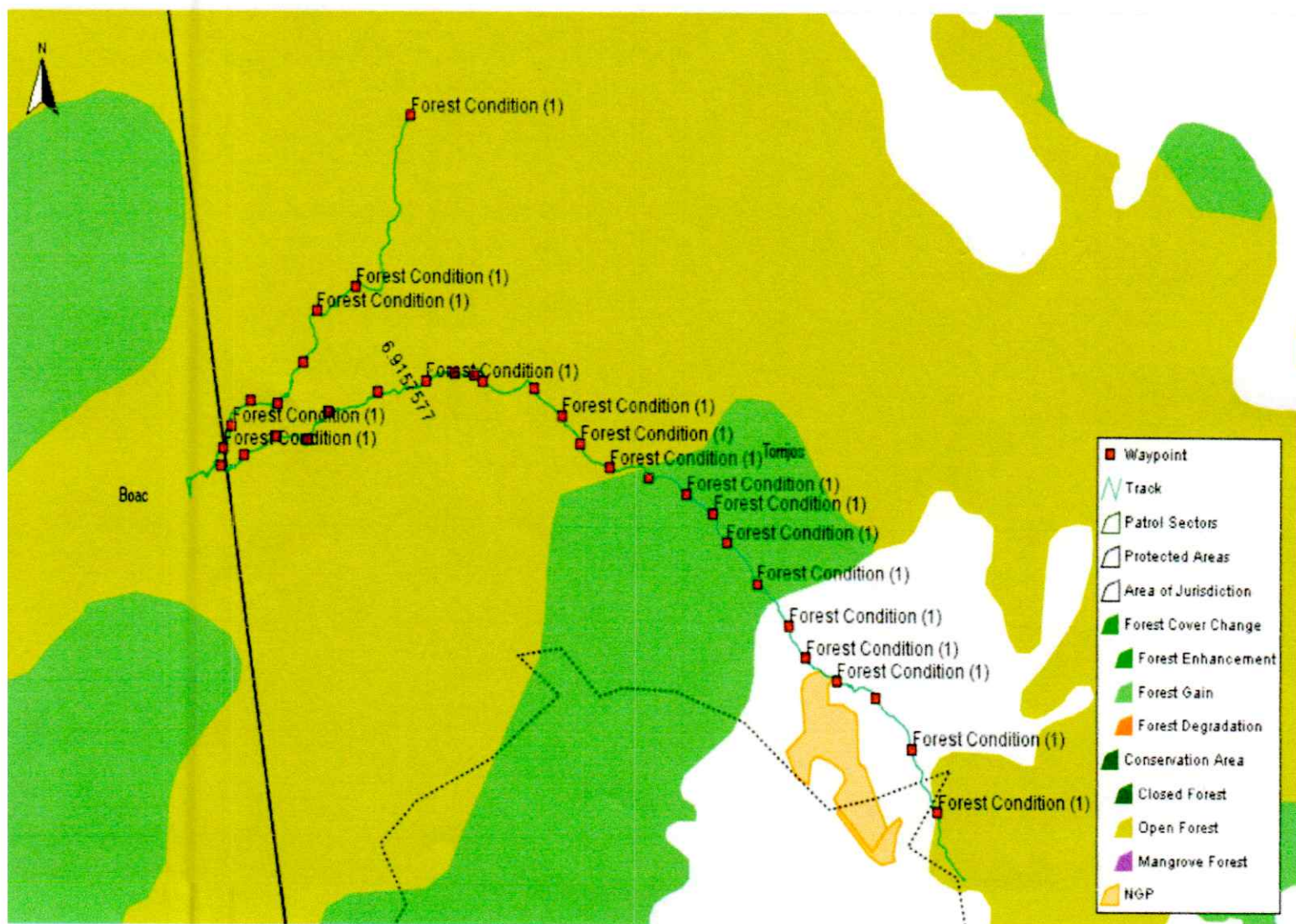
15 Sep 2023 9:10 AM

This report provides a summary of the patrol with the ID 174000_000794

Patrol Summary

Number of Patrollers		Distance (km)	
4		6.92	
Date of Patrol	Mandate	Patrol Leader	Patrollers
6 Sep 2023	Threats-focused Monitoring	Roderick Villanueva	Amando Rivamonte Jr. Celestino Lazo Regie Patulot Roderick Villanueva

Patrol Route





Republic of the Philippines

Department of Environment and Natural Resources

Lawin Forest and Biodiversity Protection System

Summary of Patrol Observations

Observed Forest Condition

Forest Condition					Regeneration			
Old Growth	Advanced Secondary	Early Secondary	Open Uncultivated	Open Cultivated	Dense	Moderate	Sparse	None
10	13	9	1			33		

Summary of Observed Threats

Tree Cutting	Charcoal	Kaingin	Farming	Infrastructure	Fire	Others
						0

List of Observed Threats

Waypoint ID X Y Threat Action Taken Level of response required

Prepared by:

SHERWIN P. VILLAVICENCIO
Forest Ranger

Noted by:

EMETERIO M. RECTO
SVEMS/PASu MWS



Republic of the Philippines
Department of Environment and Natural Resources
PENRO MARINDUQUE

September 15, 2023

MEMORANDUM

FOR : The OIC, PENR Officer
Boac, Marinduque

THRU : The Protected Area Superintendent
Marinduque Wildlife Sanctuary

FROM : Lawin Team No. 2

SUBJECT : REPORT OF LAWIN FOREST AND BIODIVERSITY
PROTECTION SYSTEM CONDUCTED IN MARINDUQUE
WILDLIFE SANCTUARY (MWS) AT BRGY. CANAT TO BOI,
BOAC, MARINDUQUE.

Respectfully submitted is the result of Patrolling using Lawin Forest and Biodiversity Protection System in the Marinduque Wildlife Sanctuary (MWS) covering Brgy. Canat to Boi, Boac, Marinduque

The team composed of the undersigned together with Park Ranger Pondador Manay and Forest Protection Officer Gerald Liguit, Biodiversity Protection Assistant Leodegario Montiano, Restituto Labog, Elmer Lazarte were able to patrol a total of 11.29 kilometers.

Generally, the forest within the patrol route is in good condition and protected.


ALMER PEREGRIN
Forest Ranger



Patrol Report

Region 04B - Marinduque

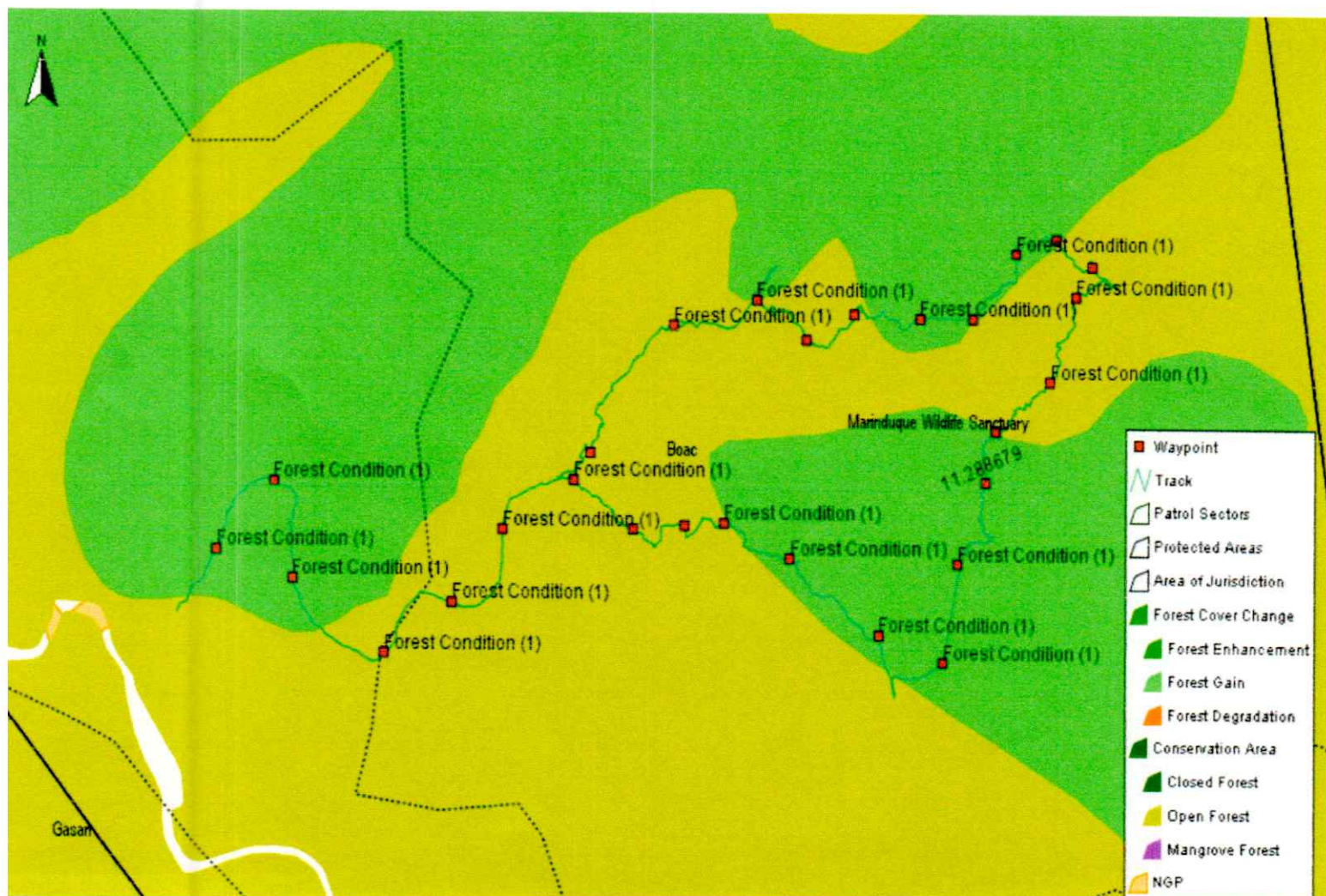
15 Sep 2023 9:09 AM

This report provides a summary of the patrol with the ID 174000_000793

Patrol Summary

Number of Patrollers		Distance (km)	
6		11.29	
Date of Patrol	Mandate	Patrol Leader	Patrollers
6 Sep 2023	Threats-focused Monitoring	Almer Peregrin	Almer Peregrin Elmer Lazarte Gerald Liguít Leodegario Montiano Pondador M. Manay Restituto Labog

Patrol Route





Republic of the Philippines
Department of Environment and Natural Resources
Lawin Forest and Biodiversity Protection System

Summary of Patrol Observations

Observed Forest Condition

Forest Condition					Regeneration			
Old Growth	Advanced Secondary	Early Secondary	Open Uncultivated	Open Cultivated	Dense	Moderate	Sparse	None
	17	1		10	1	15	12	

Summary of Observed Threats


Tree Cutting	Charcoal	Kaingin	Farming	Infrastructure	Fire	Others
						0

Waypoint ID	X	Y	<u>List of Observed Threats</u> Threat	Action Taken	Level of response required
-------------	---	---	---	--------------	----------------------------

Prepared by:


ALMER PEREGRIN
Forest Ranger

Noted by:


EMETERIO M. RECTO
SVEMS/PASu MWS



**Patrolling/Monitoring Report within the Conservation Area (CA)
thru L/V/IN Forest and Biodiversity Protection System
For the Month September 2023**

Sherwin P. Villavicencio

[illegible]

Noted By:

SHERWIN P. YILLAVICENCIO

Forest Ranger

INSTITUTO DE RECTOR

SYSTEMS/PASU MWS