



DEPARTMENT OF ENVIRONMENT AND NATURAL RESOURCES
KAGAWARAN NG KAPALIGIRAN AT LIKAS NA YAMAN
PENRO MARINDUQUE



July 29, 2024

MEMORANDUM

**FOR : The OIC, Regional Executive Director
DENR MIMAROPA Region**

THRU : The OIC, ARD for Technical Services

ATTN : The Chief, Conservation and Development Division

FROM : The OIC, PENR Officer

**SUBJECT : PROGRESS REPORT ON THE MONITORING AND
MAINTENANCE OF SIGNAGES (MARKERS) AND
MONUMENTS INSTALLED AND DEMARCATED WITHIN THE
PROTECTED AREA OR THE MARINDUQUE WILDLIFE
SANCTUARY'S BOUNDARIES AND STRATEGIC LOCATIONS
FOR CY 2024**

Respectfully endorsed is the Memorandum Report dated July 29, 2024 of the Protected Area Management Office-Marinduque Wildlife Sanctuary (PAMO-MWS) regarding the above-mentioned subject.

Please be informed that a total of 44 corners/monuments and 18 signages of MWS were monitored by the PAMO field personnel located at Barangays Makulapnit, Sta.Cruz, Malbog & Sihi, Buenavista, Nangka & Sibuyao, Torrijos, Tumagabok, Canat, Hinapulan, Boi, Bayuti, Binunga, Boac; and Tabionan, Gasan, Marinduque.

Be informed further that continuous Communication, Education and Public Awareness (CEPA) among the concerned Barangay Officials and stakeholders within MWS are conducted by field personnel of the said Office.

Likewise, the PAMO will be conducting actual maintenance on the damaged and lost monuments and signages this year after the monitoring/inventory.

For information and record.


IMELDA MADIAZ



DEPARTMENT OF ENVIRONMENT AND NATURAL RESOURCES
KAGAWARAN NG KAPALIGIRAN AT LIKAS NA YAMAN
PENRO MARINDUQUE



July 26, 2024

MEMORANDUM

FOR : The OIC, PENR Officer

FROM : The EMS II

SUBJECT : PROGRESS REPORT ON THE MONITORING AND MAINTENANCE OF SIGNAGES (MARKERS) AND MONUMENTS INSTALLED AND DEMARCATED WITHIN THE PROTECTED AREA OR THE MARINDUQUE WILDLIFE SANCTUARY'S BOUNDARIES AND STRATEGIC LOCATIONS FOR CY 2024

This refers to the continuous implementation of monitoring and maintenance of monuments and signage installed or demarcated within the boundaries and strategic places of the protected area or Marinduque Wildlife sanctuary. This activity is under the regular programs, activities, and projects (PAPs) of the Protected Area Management Office (PAMO) under the Natural Resources Conservation and Development Program—Demarcation of Boundaries for Legislated Protected Areas.

Please be informed that out of four hundred eight (408) monuments, PAMO has accomplished a total of two hundred six (250) monuments for the month of July. Likewise, a total of one hundred forty-six (184) signages were monitored out of a total of two hundred eighty-three (283) targets. We are pleased to inform you that as of July 26, 2024, we had accomplished a total of sixty (44) monuments and forty (18) signage at Barangays Makulapnit, Sta.Cruz, Malbog & Sihi, Buenavista, Nangka & Sibuyao, Torrijos, Tumagabok, Canat, Hinapulan, Boi, Bayuti, Binunga, Boac; and Tabionan, Gasan, Marinduque.

Be informed further that some of the concrete monuments and signage were partially damaged, while others were totally damaged. *(Please see the attached geotagged photos and table for your ready reference.)*

Finally, we are still continuously doing inspections and monitoring of the remaining monuments and signage in other barangays covered by the MWS.

For your information, records, and further instruction.




ALVIN L. PERGIS

Table 1. Showing the number of monuments and signages without, partially or totally damaged and require repair and maintenance.

BARANGAYS	MONUMENTS			Sub-Total	Total	SIGNAGES			Sub-Total	Total
	Without Damaged	Partially Damaged	Totally Damaged			Without Damaged	Partially Damaged	Totally Damaged		
Makulapnit, Sta.Cruz, Marinduque	4			4	4	6			6	6
Tumagabok, Boac, Marinduque	20			20	20		1		1	1
Malbog, Buenavista, Marinduque	2			2	2					
Nangka, Torrijos, Marinduque	2			2	2					
Sibuyao, Torrijos, Marinduque	1			1	1					
Tabionan, Gasan, Marinduque	8			8	8					
Canat, Boac, Marinduque						2			2	2
Hinapulan, Boac, Marinduque						1			1	1
Boi, Boac, Marinduque	1			1	1					
Bayuti, Boac, Marinduque	1			1	1					
Sihi, Buenavista, Marinduque	5			5	5	2		1	3	3
Binunga, Boac, Marinduque						5			5	5
TOTAL	44			44	44	16	1	1	18	18

Prepared by:


SHERWIN M. MILAYA
 Ecotourism Coordinator

Reviewed by:


ALVIN L. PERGIS
 EMS II

Noted by:


EMETERIO M. RECTO
 SVEMS/PASu-MWS

Geo-tagged photos of signages at Brgy. Makulapnit, Sta.Cruz, Marinduque



Geo-tagged photos of signages at Brgy. Makulapnit, Sta.Cruz, Marinduque



Geo-tagged photos of signages at Brgy. Tumagabok, Boac, Marinduque



Geo-tagged photos of signages at Brgy. Canat, Boac, Marinduque



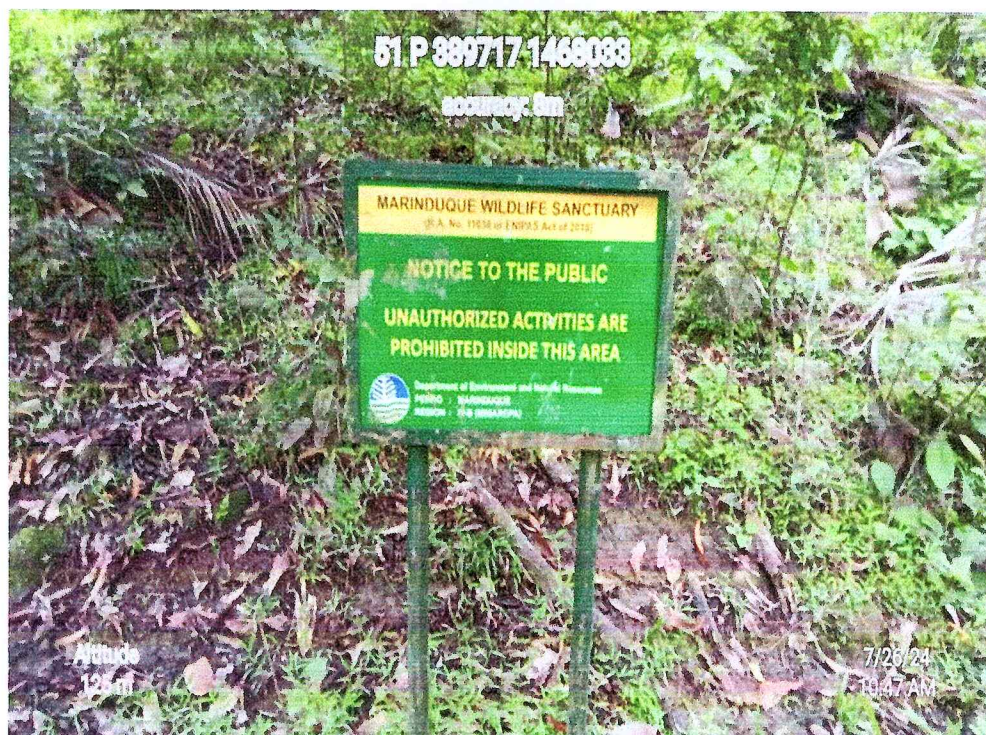
Geo-tagged photos of signages at Brgy. Hinapulan, Boac, Marinduque



Geo-tagged photos of signages at Brgy. Sihi, Buenavista, Marinduque



Geo-tagged photos of signages at Brgy. Sihi, Buenavista, Marinduque




Geo-tagged photos of signages at Brgy. Binunga, Boac, Marinduque



Geo-tagged photos of signages at Brgy. Binunga, Boac, Marinduque



Geo-tagged photos of monuments at Brgy. Boi, Boac, Marinduque





Geo-tagged photos of monuments at Brgy. Makulapnit, Sta.Cruz, Marinduque



Geo-tagged photos of monuments at Brgy. Makulapnit, Sta.Cruz, Marinduque






Geo-tagged photos of monuments at Brgy. Tumagabok, Boac, Marinduque



Geo-tagged photos of monuments at Brgy. Tumagabok, Boac, Marinduque




Geo-tagged photos of monuments at Brgy. Tumagabok, Boac, Marinduque



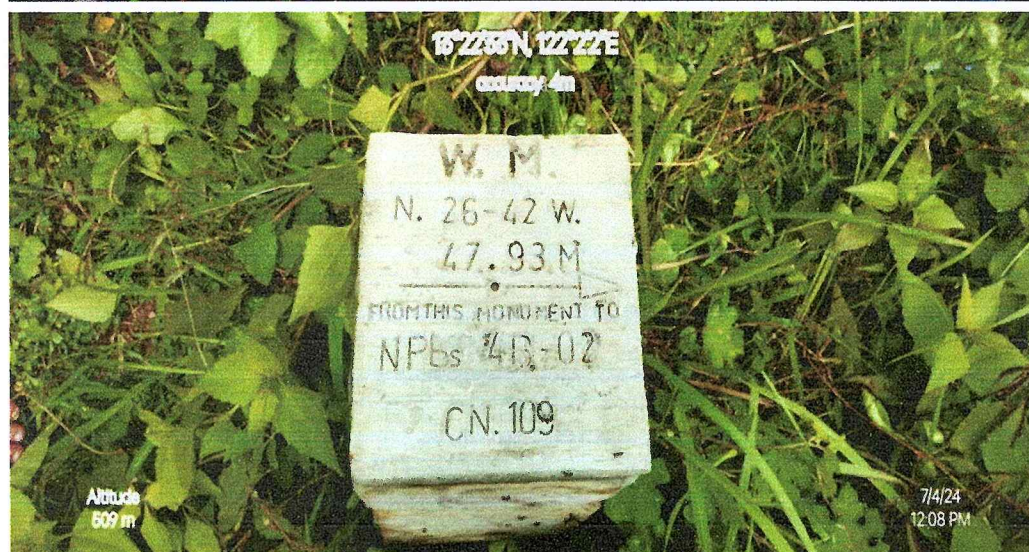

Geo-tagged photos of monuments at Brgy. Tumagabok, Boac, Marinduque




Geo-tagged photos of monuments at Brgy. Malbog, Buenavista, Marinduque




Geo-tagged photos of monuments at Brgy. Nangka, Torrijos, Marinduque




Geo-tagged photos of monuments at Brgy. Sibuyao, Torrijos, Marinduque



Geo-tagged photos of monuments at Tabionan, Gasan, Marinduque



Geo-tagged photos of monuments at Tabionan, Gasan, Marinduque



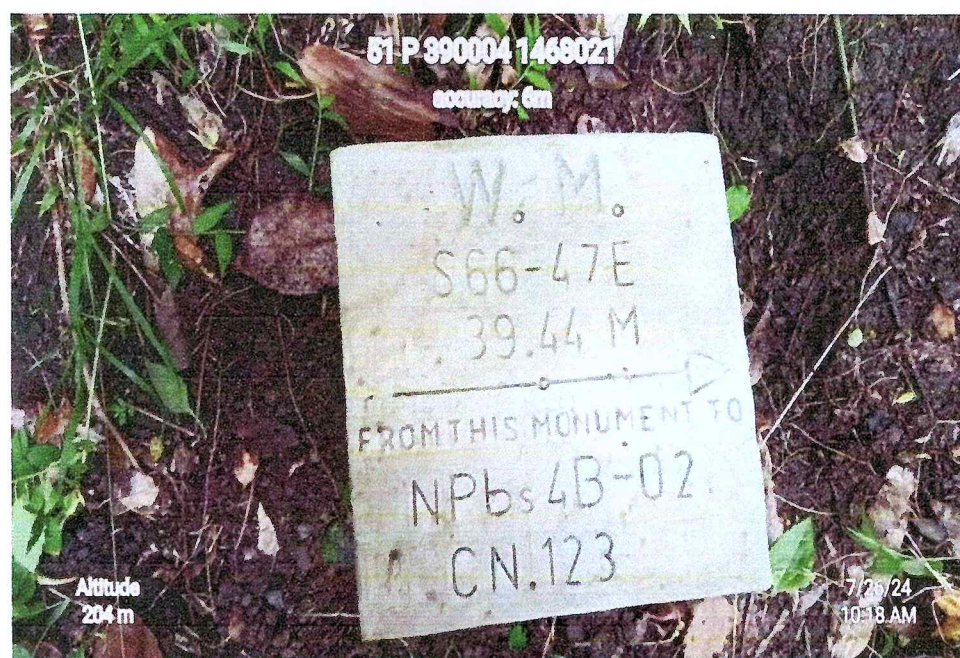
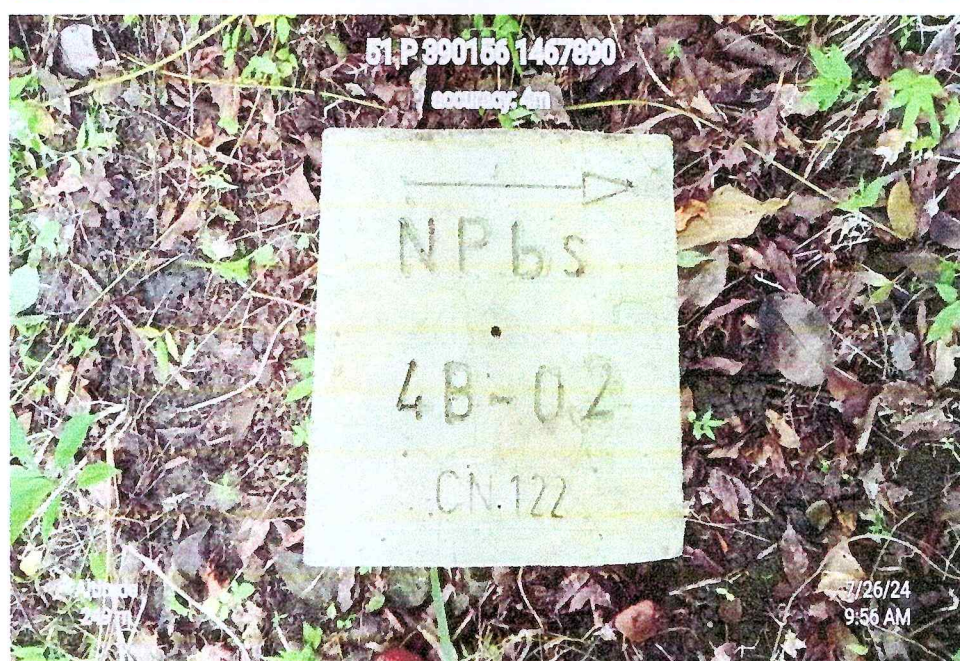

Geo-tagged photos of monuments at Bayuti, Boac, Marinduque




Geo-tagged photos of monuments at Tabionan, Gasan, Marinduque



Geo-tagged photos of monuments at Sihi, Buenavista, Marinduque





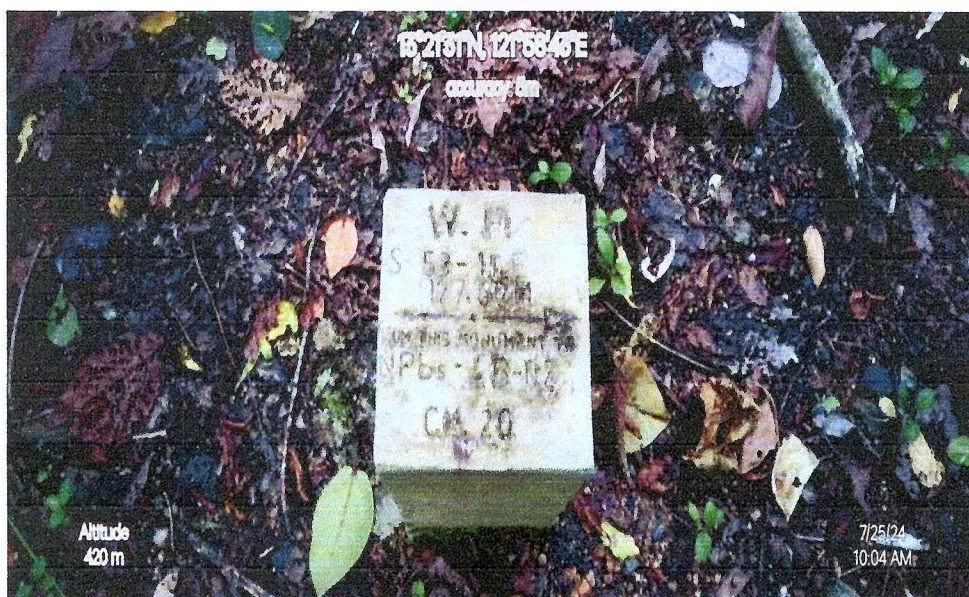
Geo-tagged photos of monuments at Sihi, Buenavista, Marinduque



Geo-tagged photos of monuments at Brgy. Tumagabok, Boac, Marinduque



Geo-tagged photos of monuments at Brgy. Tumagabok, Boac, Marinduque



Geo-tagged photos of monuments at Brgy. Tumagabok, Boac, Marinduque



Geo-tagged photos of damaged signages at Brgy. Sihi, Buenavista, Marinduque



Geo-tagged photos of damaged signages at Brgy. Tumagabok, Boac, Marinduque

