



DEPARTMENT OF ENVIRONMENT AND NATURAL RESOURCES
KAGAWARAN NG KAPALIGIRAN AT LIKAS NA YAMAN
PENRO MARINDUQUE



July 22, 2024

MEMORANDUM

FOR : The OIC, Regional Executive Director
DENR-MIMAROPA Region

THRU : The OIC-Assistant Regional Director
For Technical Services

FROM : The OIC-Provincial Environment and
Natural Resources Officer

SUBJECT : **PATROLLING/MONITORING REPORTS FOR LAWIN
FOREST AND BIODIVERSITY PROTECTION SYSTEM
INCLUDING OBSERVED THREATS OF PENRO
MARINDUQUE FOR THE MONTH OF JULY 2024.**

Forwarded herewith is the monthly reports dated July 22, 2024, with enclosed Narrative/Summary Reports, Geo-tagged Photos and Patrol Reports generated thru LAWIN and SMART applications by the concerned patrol teams of the Technical Services Division-Monitoring and Enforcement Section (MES) and Protected Area Management Office (PAMO). No threats were observed by the patrollers.

Please be informed that the said teams of the PENRO Marinduque LAWIN Forest and Biodiversity Protection System had accomplished the total distance of 39.27 kilometers, within forest conservations areas in different barangays of Gasan, Boac, Santa Cruz and Torrijos municipalities of this province, for the month of July 2024.

For information and record.


IMELDA M. DIAZ



DEPARTMENT OF ENVIRONMENT AND NATURAL RESOURCES
KAGAWARAN NG KAPALIGIRAN AT LIKAS NA YAMAN
PENRO MARINDUQUE



July 22, 2024

MEMORANDUM

FOR : The OIC-Provincial Environment and Natural Resources Officer

THRU : The Chief, Technical Services Division
The Protected Area Superintendent Marinduque Wildlife Sanctuary

FROM : Forest Ranger/LAWIN Data Manager

SUBJECT : **REPORT ON PATROLLING/MONITORING WITHIN THE CONSERVATION AREA OF PENRO – MARINDUQUE THRU LAWIN FOREST AND BIODIVERSITY PROTECTION SYSTEM INCLUDING OBSERVED THREATS FOR THE MONTH OF JULY 2024**


Submitted herewith are the patrolling and monitoring report of LAWIN patrollers within Forest Conservation area of PENRO – Marinduque. Based on the import data generated from SMART application thru LAWIN Forest and Biodiversity Protection System. The LAWIN team 1, 2 and 3 accomplished a total distance of **39.27 kilometers** for the month of July 2024.

Please be informed that the team 1 of Technical Services Division – Monitoring and Enforcement Section had patrolled/accomplished a total distance of **10.78 kilometers** covering Barangays of Catubugan and Mainit, Boac, Marinduque, Barangay of Masaguisi, Sta. Cruz, Marinduque and Barangay of Suha, Torrijos, Marinduque.


Likewise, the team 2 of Protected Area of Marinduque Wildlife Sanctuary had patrolled/accomplished a total distance of **20.35 kilometers** covering Barangay of Bagtingon, Buenavista, Marinduque and Barangay Tabionan, Gasan, Marinduque.


Team 3 of Protected Area of Marinduque Wildlife Sanctuary had patrolled/accomplished a total distance of **8.14 kilometers** covering Barangays of Canat and Boi, Boac, Marinduque.

For information and record.


MICHAEL JOSEPH A. MARANAN

Noted by:


ENGR. CYNTHIA U. LOZANO
Chief, Technical Services Division


EMETERIO M. RECTO
SVEMS/PASu MWS



DEPARTMENT OF ENVIRONMENT AND NATURAL RESOURCES
KAGAWARAN NG KAPALIGIRAN AT LIKAS NA YAMAN
PENRO MARINDUQUE



July 22, 2024

MEMORANDUM

FOR : The OIC-Provincial Environment and Natural Resources Officer

THRU : The Chief, Technical Services Division


FROM : Forest Ranger/LAWIN Data Manager

SUBJECT : **REPORT ON PATROLLING/MONITORING WITHIN THE CONSERVATION AREA OF PENRO – MARINDUQUE THRU LAWIN FOREST AND BIODIVERSITY PROTECTION SYSTEM FOR THE MONTH OF JULY 2024**


Submitted herewith is the patrolling/monitoring report of Monitoring and Enforcement Section thru LAWIN Forest and Biodiversity Protection System. Please be informed that the team 1 of Technical Services Division – Monitoring and Enforcement Section had patrolled/accomplished a total distance of **10.78 kilometers** covering Barangays of Catubugan and Mainit, Boac, Marinduque, Barangay of Masaguishi in the municipality of Sta. Cruz, Marinduque and Barangay of Suha, Torrijos, Marinduque for the month of July 2024.

Attached is the Narrative/Summary report with geo-tagged photos and patrol reports generated thru LAWIN Forest and Biodiversity Protection System and SMART application.

For information and record.


MICHAEL JOSEPH A. MARANAN

Reviewed by:


NANNETTE M. JOVEN
Forester III/Chief, MES

Noted by:


ENGR. CYNTHIA U. LOZANO
Chief, Technical Services Division



Patrol Report

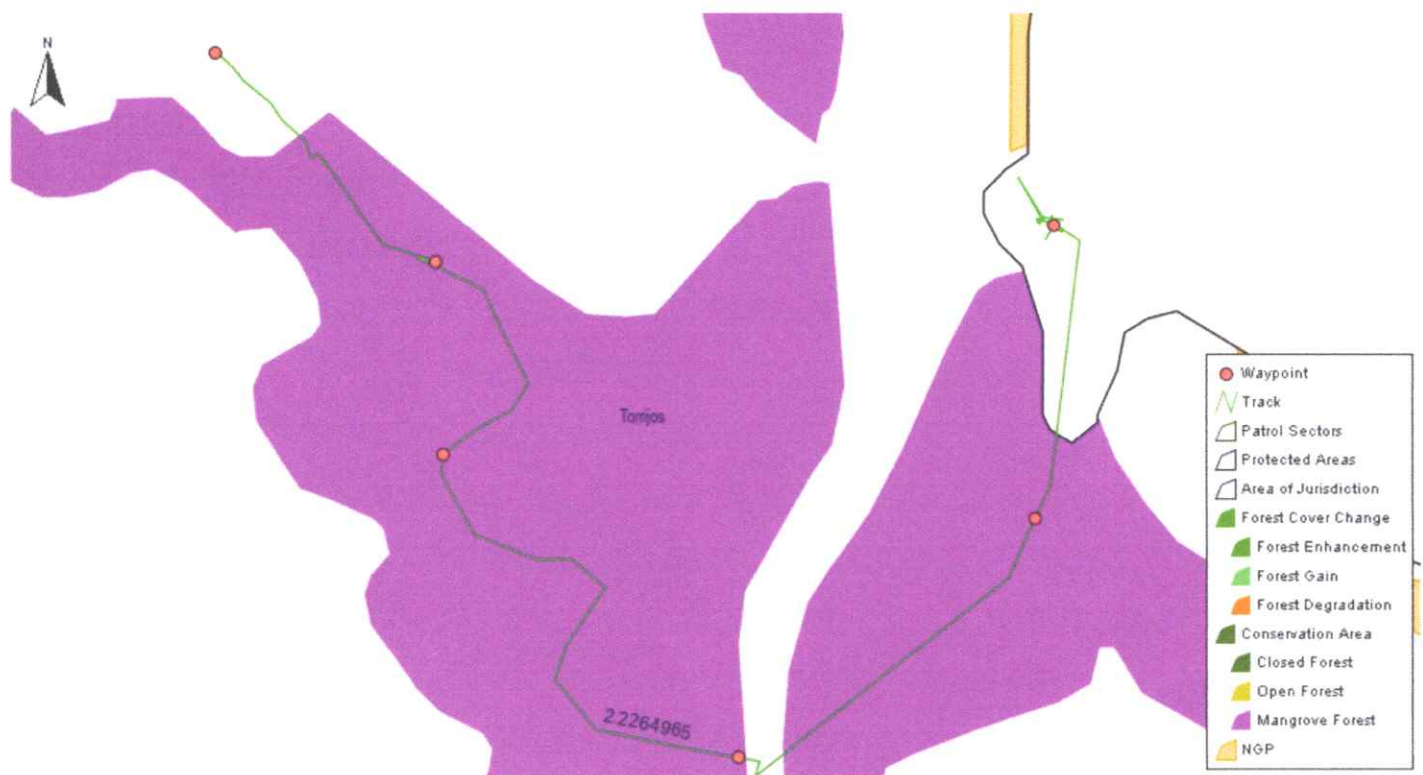
Region 04B - Marinduque

19 Jul 2024 10:24 am

This report provides a summary of the patrol with the ID 174000_000877

Patrol Summary			
Number of Patrollers		Distance (km)	
3		2.23	
Date of Patrol	Mandate	Patrol Leader	Patrollers
18 Jul 2024	Threats-focused Monitoring	Florante Fandialan Jr.	Florante Fandialan Jr. Jake F. Valencia Tristan Joshua Saet

Patrol Route





Republic of the Philippines
Department of Environment and Natural Resources
Lawin Forest and Biodiversity Protection System

Summary of Patrol Observations

Observed Forest Condition

Forest Condition					Regeneration			
Old Growth	Advanced Secondary	Early Secondary	Open Uncultivated	Open Cultivated	Dense	Moderate	Sparse	None
	1	5			1		5	

Summary of Observed Threats

Tree Cutting	Charcoal	Kaingin	Farming	Infrastructure	Fire	Others
						0

List of Observed Threats

Waypoint ID	X	Y	Threat	Action Taken	Level of response required
-------------	---	---	--------	--------------	----------------------------

Based on the data gathered from Patrolling and Monitoring report by Team 1 of Technical Services Division, the forest ecosystems along the 2.23 kilometers patrol distance within conservation area at Barangay of Suha in the Municipality of Torrijos, Marinduque. Forest is in good condition and no threats were recorded.

For your information and record.

Prepared by:


MICHAEL JOSEPH A. MARANAN
Forest Ranger/LAWIN Data Manager

Noted By:


NANNETTE M. JOVEN
Chief, Monitoring and Enforcement Section



Patrol Report

Region 04B - Marinduque

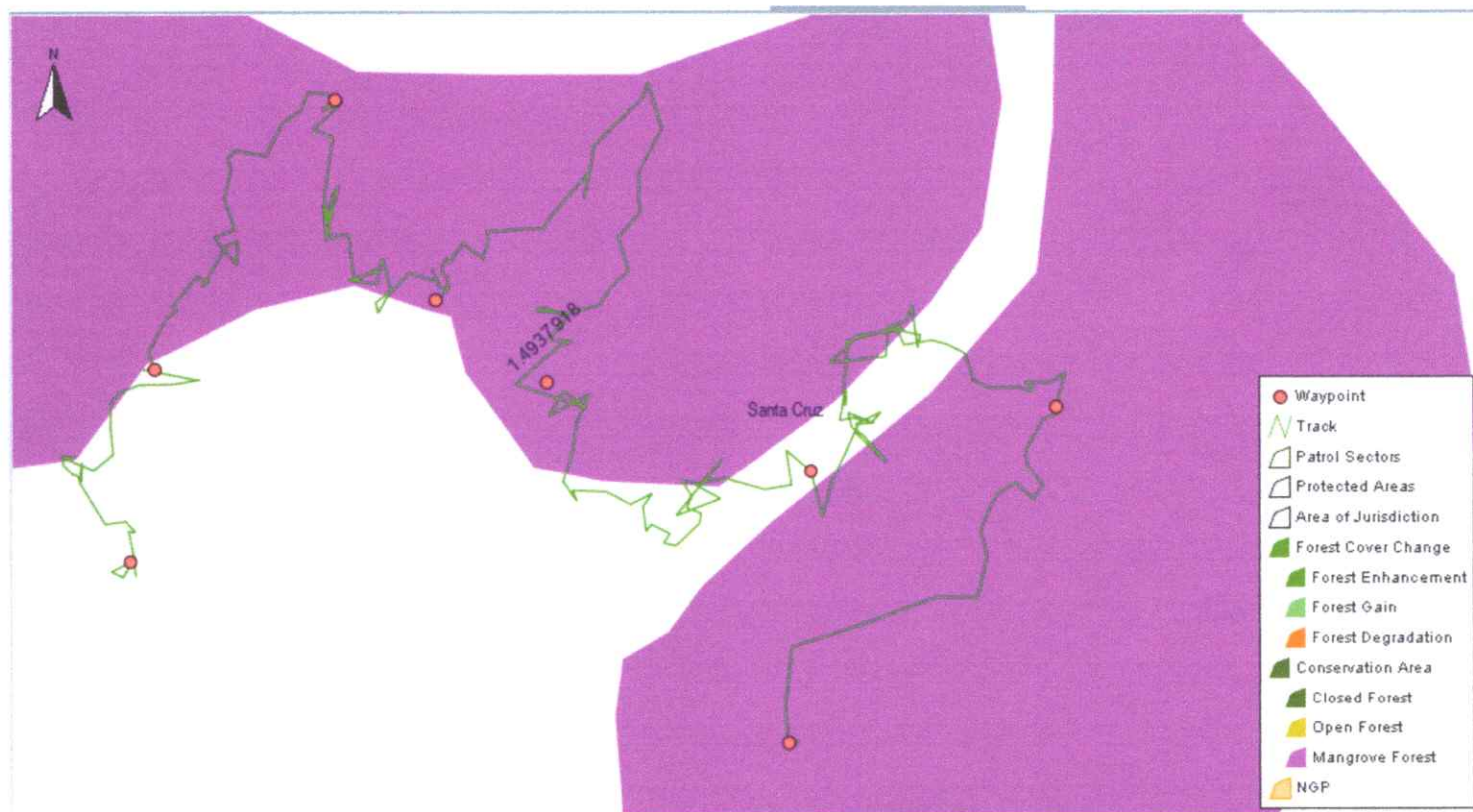
18 Jul 2024 8:14 pm

This report provides a summary of the patrol with the ID 174000_000874

Patrol Summary

Number of Patrollers		Distance (km)	
8		1.49	
Date of Patrol	Mandate	Patrol Leader	Patrollers
16 Jul 2024	Threats-focused Monitoring	Michael Vencint Sualog	Don Gibson Mercado Eduardson N. Buatis Ernie, Jr. Oyong Florante Fandialan Jr. Jake F. Valencia Michael Joseph Maranan Michael Vencint Sualog Tristan Joshua Saet

Patrol Route





Republic of the Philippines

Department of Environment and Natural Resources

Lawin Forest and Biodiversity Protection System

Summary of Patrol Observations

Observed Forest Condition

Forest Condition					Regeneration			
Old Growth	Advanced Secondary	Early Secondary	Open Uncultivated	Open Cultivated	Dense	Moderate	Sparse	None
	5	2	1			6	2	

Summary of Observed Threats

Tree Cutting	Charcoal	Kaingin	Farming	Infrastructure	Fire	Others
						0

List of Observed Threats

Waypoint ID	X	Y	Threat	Action Taken	Level of response required
-------------	---	---	--------	--------------	----------------------------


Based on the data gathered from Patrolling and Monitoring report by Team 1 of Technical Services Division, the forest ecosystems along the 1.49 kilometers patrol distance within conservation area at Barangay of Masaguisi in the Municipality of Santa Cruz, Marinduque. Forest is in good condition and no threats were recorded.

For your information and record.

Prepared by:


MICHAEL JOSEPH A. MARANAN
Forest Ranger/LAWIN Data Manager

Noted By:


NANNETTE M. JOVEN
Chief, Monitoring and Enforcement Section



Republic of the Philippines

Department of Environment and Natural Resources

Lawin Forest and Biodiversity Protection System

Patrol Report

Region 04B - Marinduque

18 Jul 2024 8:15 pm

This report provides a summary of the patrol with the ID 174000_000875

Patrol Summary

Number of Patrollers

5

Distance (km)

1.98

Date of Patrol

18 Jul 2024

18 Jul 2024

Mandate

Threats-focused Monitoring

Threats-focused Monitoring

Patrol Leader

Don Gibson Mercado

Don Gibson Mercado

Patrollers

Don Gibson Mercado

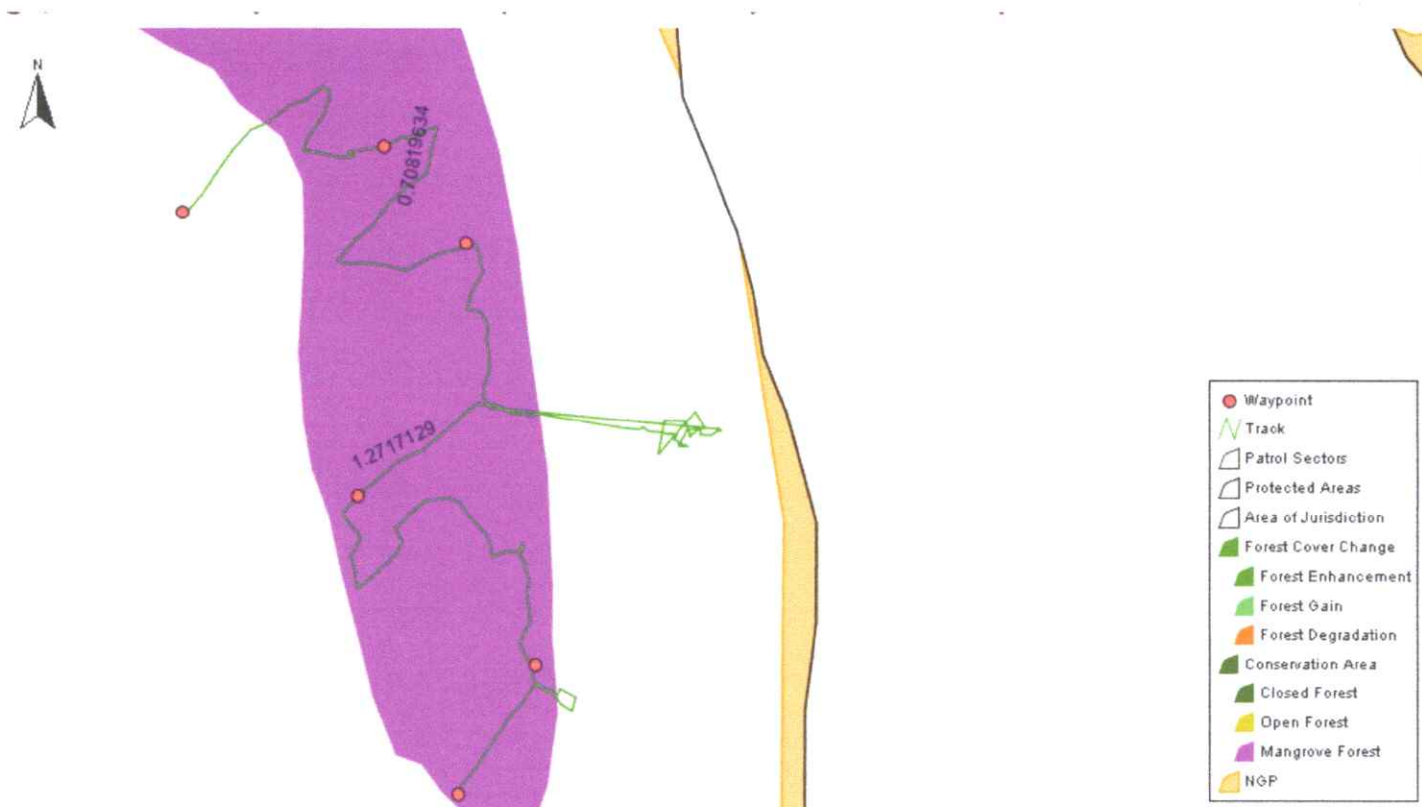
Eduardson N. Buatis

Ernie, Jr. Oyong

Michael Joseph Maranan

Michael Vencint Sualog

Patrol Route





Republic of the Philippines

Department of Environment and Natural Resources

Lawin Forest and Biodiversity Protection System

Summary of Patrol Observations

Observed Forest Condition

Forest Condition					Regeneration			
Old Growth	Advanced Secondary	Early Secondary	Open Uncultivated	Open Cultivated	Dense	Moderate	Sparse	None
		6				1	5	

Summary of Observed Threats

Tree Cutting	Charcoal	Kaingin	Farming	Infrastructure	Fire	Others
						0

List of Observed Threats

Waypoint ID	X	Y	Threat	Action Taken	Level of response required
-------------	---	---	--------	--------------	----------------------------


Based on the data gathered from Patrolling and Monitoring report by Team 1 of Technical Services Division, the forest ecosystems along the 1.98 kilometers patrol distance within conservation area at Barangay of Suha in the Municipality of Torrijos, Marinduque. Forest is in good condition and no threats were recorded.

For your information and record.

Prepared by:


MICHAEL JOSEPH A. MARANAN
Forest Ranger/LAWIN Data Manager

Noted By:


NANNETTE M. JOVEN
Chief, Monitoring and Enforcement Section



Republic of the Philippines

Department of Environment and Natural Resources

Lawin Forest and Biodiversity Protection System

Patrol Report

Region 04B - Marinduque

19 Jul 2024 10:23 am

This report provides a summary of the patrol with the ID 174000_000876

Patrol Summary

Number of Patrollers

8

Distance (km)

2.21

Date of Patrol

16 Jul 2024

Mandate

Threats-focused Monitoring

Patrol Leader

Don Gibson Mercado

Patrollers

Don Gibson Mercado

Eduardson N. Buatis

Florante Fandialan Jr.

Jake F. Valencia

Michael Joseph Maranan

Michael Vencint Sualog

Tristan Joshua Saet

Patrol Route





Republic of the Philippines

Department of Environment and Natural Resources

Lawin Forest and Biodiversity Protection System

Summary of Patrol Observations

Observed Forest Condition

Forest Condition					Regeneration			
Old Growth	Advanced Secondary	Early Secondary	Open Uncultivated	Open Cultivated	Dense	Moderate	Sparse	None
		6					6	

Summary of Observed Threats

Tree Cutting	Charcoal	Kaingin	Farming	Infrastructure	Fire	Others
						0

List of Observed Threats

Waypoint ID	X	Y	Threat	Action Taken	Level of response required
-------------	---	---	--------	--------------	----------------------------


Based on the data gathered from Patrolling and Monitoring report by Team 1 of Technical Services Division, the forest ecosystems along the 2.21 kilometers patrol distance within conservation area at Barangay of Masaguisi in the Municipality of Santa Cruz, Marinduque. Forest is in good condition and no threats were recorded.

For your information and record.

Prepared by:


MICHAEL JOSEPH A. MARANAN
Forest Ranger/LAWIN Data Manager

Noted By:


NANNETTE M. JOVEN
Chief, Monitoring and Enforcement Section



Patrol Report

Region 04B - Marinduque

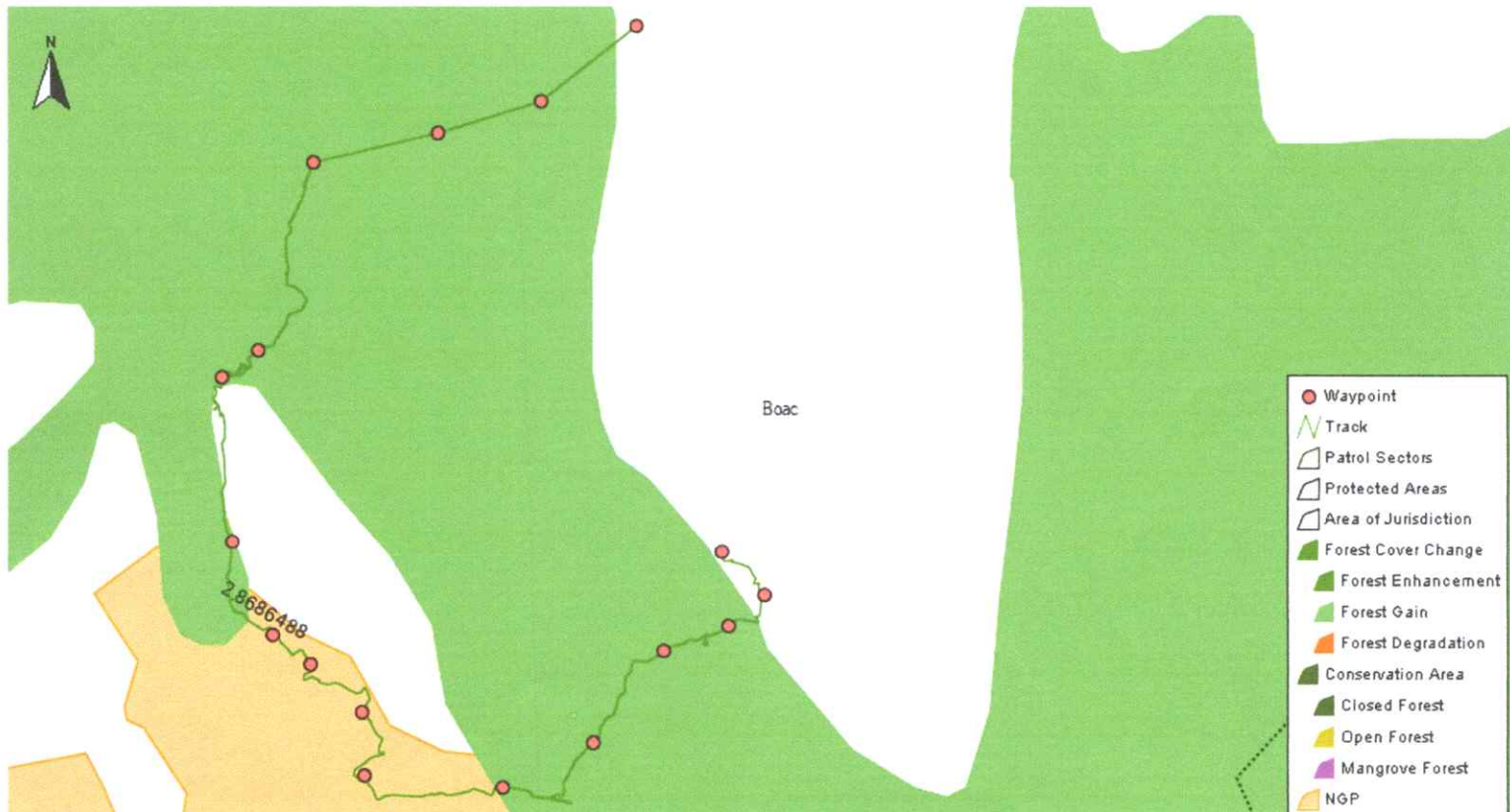
18 Jul 2024 8:12 pm

This report provides a summary of the patrol with the ID 174000_000871

Patrol Summary

Number of Patrollers		Distance (km)	
9		2.87	
Date of Patrol	Mandate	Patrol Leader	Patrollers
4 Jul 2024	Threats-focused Monitoring	Don Gibson Mercado	Don Gibson Mercado Eduardson N. Buatis Ernie, Jr. Oyong Florante Fandialan Jr. Jake F. Valencia Michael Joseph Maranan Michael Vencint Sualog Rica Quennie D. Radovan Tristan Joshua Saet

Patrol Route





Republic of the Philippines

Department of Environment and Natural Resources

Lawin Forest and Biodiversity Protection System

Summary of Patrol Observations

Observed Forest Condition

Forest Condition					Regeneration			
Old Growth	Advanced Secondary	Early Secondary	Open Uncultivated	Open Cultivated	Dense	Moderate	Sparse	None
	1	15		1		8	9	

Summary of Observed Threats

Tree Cutting	Charcoal	Kaingin	Farming	Infrastructure	Fire	Others
						0

List of Observed Threats

Waypoint ID	X	Y	Threat	Action Taken	Level of response required
-------------	---	---	--------	--------------	----------------------------


Based on the data gathered from Patrolling and Monitoring report by Team 1 of Technical Services Division, the forest ecosystems along the 2.87 kilometers patrol distance within conservation area at Barangay of Catubugan and Mainit in the Municipality of Boac, Marinduque. Forest is in good condition and no threats were recorded.

For your information and record.

Prepared by:


MICHAEL JOSEPH A. MARANAN
Forest Ranger/LAWIN Data Manager

Noted By:


NANNETTE M. JOVEN
Chief, Monitoring and Enforcement Section



DEPARTMENT OF ENVIRONMENT AND NATURAL RESOURCES
KAGAWARAN NG KAPALIGIRAN AT LIKAS NA YAMAN
PENRO MARINDUQUE



July 22, 2024

MEMORANDUM

FOR : The OIC, PENR Officer

THRU : The Chief, Technical Services Division (TSD)

FROM : The Forester II
The Forest Technician I
The Forest Rangers
The Forest Protection Officers

SUBJECT : **PATROLLING/MONITORING REPORT OF MONITORING AND ENFORCEMENT TEAM UNDER TECHNICAL SERVICES DIVISION WITHIN THE CONSERVATION AREAS OF BARANGAY CATUBUGAN; MAINIT, BOAC; BARANGAY MASAGUISI, STA. CRUZ AND BARANGAY SUHA, TORRIJOS, MARINDUQUE THRU LAWIN FOREST AND BIODIVERSITY PROTECTION SYSTEM INCLUDING OBSERVED THREATS FOR THE MONTH OF JULY CY 2024**

In compliance with the regular target activities of Technical Services Division - Monitoring and Enforcement (MES), please be informed that the undersigned had conducted patrolling and monitoring within the Conservation areas covering the Barangays of Catubugan; Mainit, Boac, Masaguisi, Sta. Cruz and Barangay Suha, Torrijos, Marinduque.

Be informed further, that the team have coordinated with the concerned Barangay Local Government Units as usual courtesy call before the conduct of patrolling and monitoring within the Conservation areas within their jurisdiction. During patrolling at Barangay Catubugan to Mainit, Boac, the team had passed thru within National Greening Program plantation established on year 2013. The team had observed that the Narra trees planted were well grown. In Barangay Masaguisi, Sta. Cruz and Barangay Suha, Torrijos, on our patrol route, the undersigned found out that the mangrove forests were intact and the mangrove propagules were already developed that can be used for out-planting. Regenerants started to develop densely as well. During the time of patrolling, no forest threat was observed and encountered.

The team have accomplished a total distance patrolled of 10.78 kilometers as an output of LAWIN patrolling activities in the above-mentioned four (4) Barangays.

In view hereof, continuous patrolling and monitoring within the Conservation areas and conduct of information dissemination regarding environmental (forestry) laws to prevent illegal forest activities are hereby recommended.

Attached herewith area geo-tagged photos and generated patrol data from Cyber Tracker thru LAWIN/SMART system application.

For information, record and further instruction.

DON GIBSON D. MERCADO

FLORANTE G. FANDIALAN, JR.

MICHAEL VENCINT M. SUALOG

MICHAEL JOSEPH A. MARANAN




DEPARTMENT OF ENVIRONMENT AND NATURAL RESOURCES
KAGAWARAN NG KAPALIGIRAN AT LIKAS NA YAMAN
PENRO MARINDUQUE




RICA QUENNIE D. RADOVAN



JAKE H. VALENCIA


EDUARDSON N. BUATIS


RANDY N. ESTRELLA







TRISTAN JOSHUA O. SAET


ERNIE L. OYONG, JR.





Reviewed by:

NANNETTE M. JOVEN
Forester III
Chief, Monitoring and Enforcement Section

Noted by:





ENGR. CYNTHIA V. LOZANO
Chief, Technical Services Division



Geo-tagged photos during LAWIN patrolling and monitoring with the Forest Conservation Area located at Barangay Catubugan and Mainit, Boac, Marinduque.



Geo-tagged photos during LAWIN patrolling and monitoring with the Forest Conservation Area located at Barangay Masaguisi, Sta. Cruz, Marinduque.



Geo-tagged photos during LAWIN patrolling and monitoring with the Forest Conservation Area located at Barangay Suha, Torrijos, Marinduque.

Patrolling/Monitoring Report of Team 1 Monitoring and Enforcement Section of Technical Services Division
within the Conservation Area (CA) thru LAWIN Forest and Biodiversity Protection System
For the Month of July, 2024

TECHNICAL SERVICES DIVISION
Team 1 Monitoring and Enforcement Section

Month	Day	Week	Patroll No.	Team Leader	Team Members/ Patrollers	Activity/Type of patrol (threats focused or indicator species- focused, or	Observed Threats/ Action Taken/ Level of Response	Specific routes (name sector number and specific sitio or barangay and municipality)	distance (km)
July	4	1	174000_000871	Don Gibson D. Mercado	Ernie Oyong, Jr. Eduarson N. Buatis Florante G. Fandialan, Jr. Jake F. Valencia Jonathan L. Telan Michael Joseph Maranan Michael Vencint Sualog Randy N. Estrella Rica Quennie D. Radovan Tristan Joshua Saet	Threats focused	No Threats found Forest is in good condition.	Brgy. Catubugan and Mainit, Boac, Marinduque	2.87
July	16	3	174000_000874	Michael Vencint Sualog	Don Gibson Mercado Ernie Oyong, Jr. Eduarson N. Buatis Florante G. Fandialan, Jr. Jake F. Valencia Michael Joseph Maranan Tristan Joshua Saet	Threats focused	No Threats found Forest is in good condition.	Brgy. Masaguisi, Sta. Cruz Boac, Marinduque	1.49
July	18	3	174000_000875	Don Gibson D. Mercado	Don Gibson D. Mercado Ernie Oyong, Jr. Eduarson N. Buatis Michael Joseph Maranan Michael Vencint Sualog	Threats focused	No Threats found Forest is in good condition.	Brgy. Suha, Torrijos Marinduque	1.98

Month	Day	Week	Patroll No.	Team Leader	Team Members/ Patrollers	Activity/Type of patrol (threats focused or indicator species- focused, or	Observed Threats/ Action Taken/ Level of Response	Specific routes (name sector number and specific sitio or barangay and municipality)	distance (km)
July	16	3	174000_000876	Michael Vencint Sualog	Eduarson N. Buatis	Threats focused	No Threats found	Brgy. Masaguisi, Sta. Cruz	2.21
					Florante G. Fandialan, Jr.		Forest is in good	Boac, Marinduque	
					Jake F. Valencia		condition.		
					Jonathan L. Telan				
					Michael Joseph Maranan				
					Michael Vencint Sualog				
					Tristan Joshua Saet				
July	18	3	174000_000877	Florante G. Fandialan, Jr.	Florante G. Fandialan, Jr.	Threats focused	No Threats found	Brgy. Suha, Torrijos	2.23
					Jake F. Valencia		Forest is in good	Marinduque	
					Ernie Oyong, Jr.		condition.		
					Trista Joshua O. Saet				
Total LAWIN Kilometer distance for the Month of July 2024									10.78

Prepared By:

MICHAEL JOSEPH A. MARANAN
Forest Ranger/Data Manager

Reviewed By:

NANNETTE M. JOVEN
Chief, Monitoring and Enforcement Section

Noted By:

Engr. CYNTHIA D. LOZANO
Chief, Technical Services Division



DEPARTMENT OF ENVIRONMENT AND NATURAL RESOURCES
KAGAWARAN NG KAPALIGIRAN AT LIKAS NA YAMAN
PENRO MARINDUQUE



July 22, 2024

MEMORANDUM

FOR : The OIC, PENR Officer
Boac Marinduque

THRU : The Protected Area Superintendent
Marinduque Wildlife Sanctuary

FROM : Forest Ranger/LAWIN Data Manager
PA- Marinduque Wildlife Sanctuary

SUBJECT : REPORT OF PATROLLING /MONITORING WITHIN THE CONSERVATION AREA OF PENRO-MARINDUQUE THRU LAWIN FOREST AND BIODIVERSITY PROTECTION SYSTEM FOR THE MONTH OF JULY 2024.

Submitted herewith is the patrolling/monitoring report of Protected Area - Marinduque Wildlife Sanctuary for LAWIN Forest and Biodiversity Protection System. Please be informed that the team 2 and 3 had patrolled/accomplished a total distance of 28.49 kilometers for the month of June 2024.

Attached is the Memorandum Report and generated patrol data thru LAWIN Forest and Biodiversity Protection System and SMART application.

For information, record and further instruction.

SHERWIN P. VILLAVICENCIO

Noted By:

EMETERIO M. RECTO
SVEMS/PASu MWS



DEPARTMENT OF ENVIRONMENT AND NATURAL RESOURCES
KAGAWARAN NG KAPALIGIRAN AT LIKAS NA YAMAN
PENRO MARINDUQUE



July 22, 2024

MEMORANDUM

FOR : The OIC, PENR Officer
Boac, Marinduque

THRU : The Protected Area Superintendent
Marinduque Wildlife Sanctuary *p*

FROM : Lawin Team No. 2

SUBJECT : REPORT OF LAWIN FOREST AND BIODIVERSITY
PROTECTION SYSTEM CONDUCTED IN MARINDUQUE
WILDLIFE SANCTUARY (MWS) AT BRGY. BAGTINGON,
BUENAVISTA, AND BRGY. TUMAGABOK, BOAC,
MARINDUQUE.

Respectfully submitted is the result of Patrolling using Lawin Forest and Biodiversity Protection System in the Marinduque Wildlife Sanctuary (MWS) covering Brgy. Bagtingon, Buenavista to Brgy Tabionan, Gasan and Brgy. Tumagabok, Boac, Marinduque.

The team composed of the undersigned together with Park Ranger Arnulfo Lazo Jr. Amando Rivamonte, Reggie Patulot, Rex Lacdang and Forest Protection Officer Winifredo Motol Field Research Assistant Manuel Ordillano were able to patrol a total of 20.35 kilometers.

Generally, the forest within the patrol route is in good condition and protected.

ph
SHERWIN P. VILLAVICENCIO
Forest Ranger



Patrol Report

Region 04B - Marinduque

22 Jul 2024 11:06 am

This report provides a summary of the patrol with the ID 174000_000878

Patrol Summary

Number of Patrollers		Distance (km)	
3		12.63	
Date of Patrol	Mandate	Patrol Leader	Patrollers
18 Jul 2024	Indicator Species-focused Monitoring	Sherwin Pastrana Villavicencio	Arnulfo Lazo, Jr. Rex Aljohn Lacdang Sherwin Pastrana Villavicencio

Patrol Route





Republic of the Philippines

Department of Environment and Natural Resources

Lawin Forest and Biodiversity Protection System

Summary of Patrol Observations

Observed Forest Condition

Forest Condition					Regeneration			
Old Growth	Advanced Secondary	Early Secondary	Open Uncultivated	Open Cultivated	Dense	Moderate	Sparse	None
	15	6			4	13	1	3

Summary of Observed Threats

Tree Cutting	Charcoal	Kaingin	Farming	Infrastructure	Fire	Others
						0

List of Observed Threats

Waypoint ID X Y Threat Action Taken Level of response required

Prepared by:

pk
SHERWIN P. VILLAVICENCIO
Forest Ranger

Noted by:

h. m. fh
EMETERIO M. RECTO
SVEMS/PASu MWS



Patrol Report

Region 04B - Marinduque

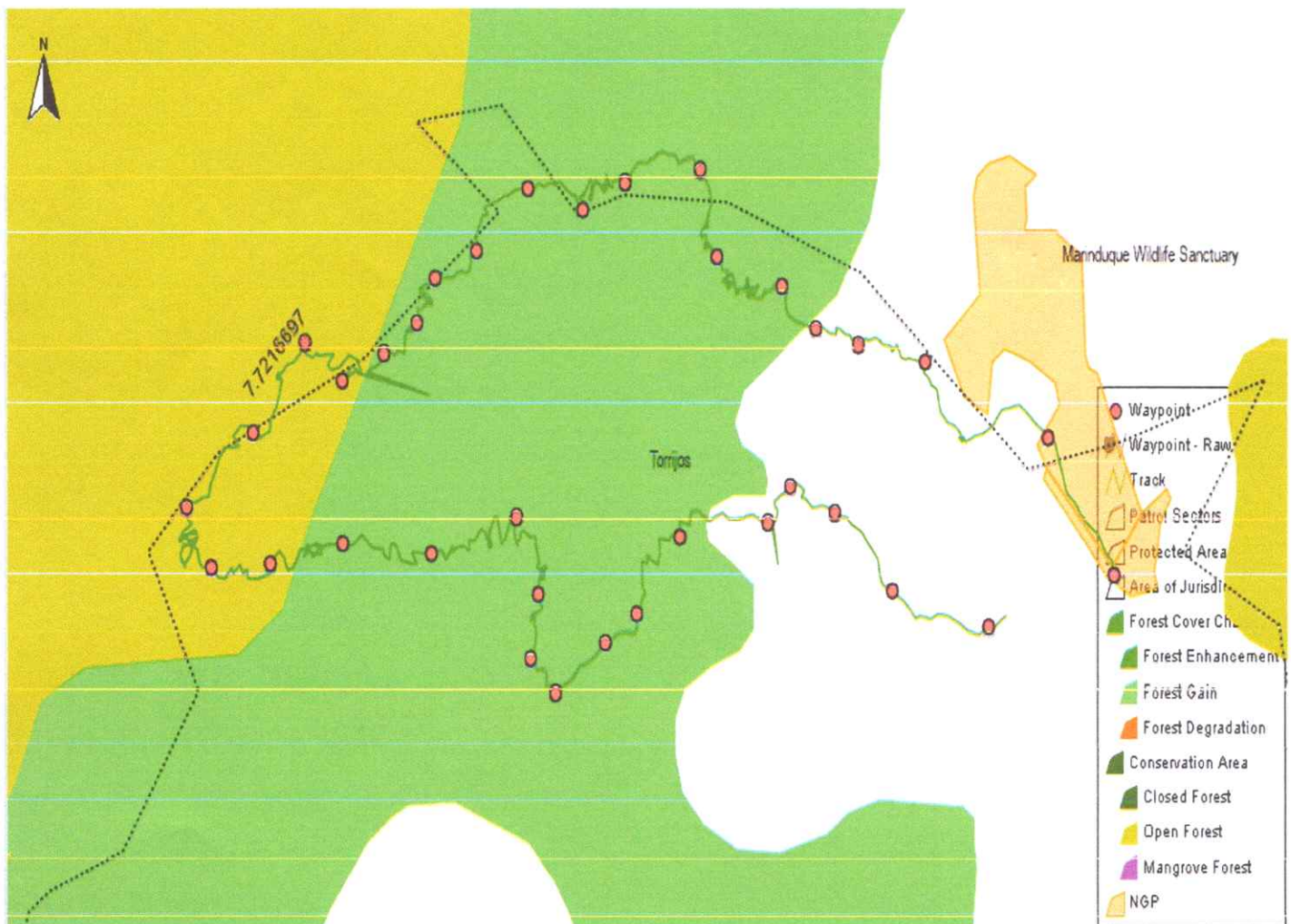
22 Jul 2024 10:50 am

This report provides a summary of the patrol with the ID 174000_000870

Patrol Summary

Number of Patrollers		Distance (km)	
4		7.72	
Date of Patrol	Mandate	Patrol Leader	Patrollers
4 Jul 2024	Threats-focused Monitoring	Roderick Villanueva	Amando Rivamonte Jr. Manuel R. Ordillano Regie Patulot Roderick Villanueva

Patrol Route





Republic of the Philippines

Department of Environment and Natural Resources

Lawin Forest and Biodiversity Protection System

Summary of Patrol Observations

Observed Forest Condition

Forest Condition					Regeneration			
Old Growth	Advanced Secondary	Early Secondary	Open Uncultivated	Open Cultivated	Dense	Moderate	Sparse	None
10	16	9				35		

Summary of Observed Threats

Tree Cutting	Charcoal	Kaingin	Farming	Infrastructure	Fire	Others
						0

List of Observed Threats

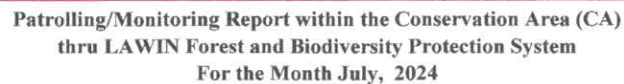
Waypoint ID X Y Threat Action Taken Level of response required

Prepared by:

SHERWIN P. VILLAVICENCIO
Forest Ranger

Noted by:

EMETERIO M. RECTO
SVEMS/PASu MWS



EMETERIO M. RECTO
SYEMS/PASu MWS



DEPARTMENT OF ENVIRONMENT AND NATURAL RESOURCES
KAGAWARAN NG KAPALIGIRAN AT LIKAS NA YAMAN
PENRO MARINDUQUE



July 22, 2024

MEMORANDUM

FOR : **The OIC, PENR Officer**
Boac, Marinduque

THRU : **The Protected Area Superintendent**
Marinduque Wildlife Sanctuary 4

FROM : Team 3

SUBJECT : **REPORT OF LAWIN FOREST AND BIODIVERSITY PROTECTION SYSTEM CONDUCTED MARINDUQUE WILDLIFE SANCTUARY (MWS) COVERING BARANGAY BOI AND CANAT BOAC, MARINDUQUE.**

Respectfully submitted is the result of Patrolling using Lawin Forest and Biodiversity Protection System in the Marinduque Wildlife Sanctuary conducted on July 03 and 11, 2024, covering patrol route of Barangay Boi and Canat Boac, Marinduque.

The team composed of the undersigned together with the Park Ranger Pondador Manay, Gerald M. Liguít, Sherwin L. Malamig and Biodiversity Protection Assistant Leodigario and Montiano, Elmer Lazarte were able to patrol a total of 8.14 kilometers.

For information record and further instruction.

ALMER L PEREGRIN
Forest Ranger



Patrol Report

Region 04B - Marinduque

22 Jul 2024 10:48 am

This report provides a summary of the patrol with the ID 174000_000872

Patrol Summary			
Number of Patrollers		Distance (km)	
5		3.61	
Date of Patrol	Mandate	Patrol Leader	Patrollers
3 Jul 2024	Indicator Species-focused Monitoring	Almer Peregrin	Almer Peregrin Elmer Lazarte Gerald Liguít Leodegario Montiano Pondador M. Manay

Patrol Route





Summary of Patrol Observations


Observed Forest Condition

Forest Condition					Regeneration			
Old Growth	Advanced Secondary	Early Secondary	Open Uncultivated	Open Cultivated	Dense	Moderate	Sparse	None
	3	3		9		11	4	

Summary of Observed Threats

Tree Cutting	Charcoal	Kaingin	Farming	Infrastructure	Fire	Others
						0

			<u>List of Observed Threats</u>		
Waypoint ID	X	Y	Threat	Action Taken	Level of response required

Prepared by: 
ALMER PEREGRIN
Forest Ranger

Noted by: 
EMETERIO M. RECTO
SVEMS/PASu MWS



Republic of the Philippines

Department of Environment and Natural Resources

Lawin Forest and Biodiversity Protection System

Patrol Report

Region 04B - Marinduque

22 Jul 2024 3:22 pm

This report provides a summary of the patrol with the ID 174000_000873

Patrol Summary

Number of Patrollers

5

Distance (km)

4.53

Date of Patrol

11 Jul 2024

Mandate

Indicator Species-focused
Monitoring

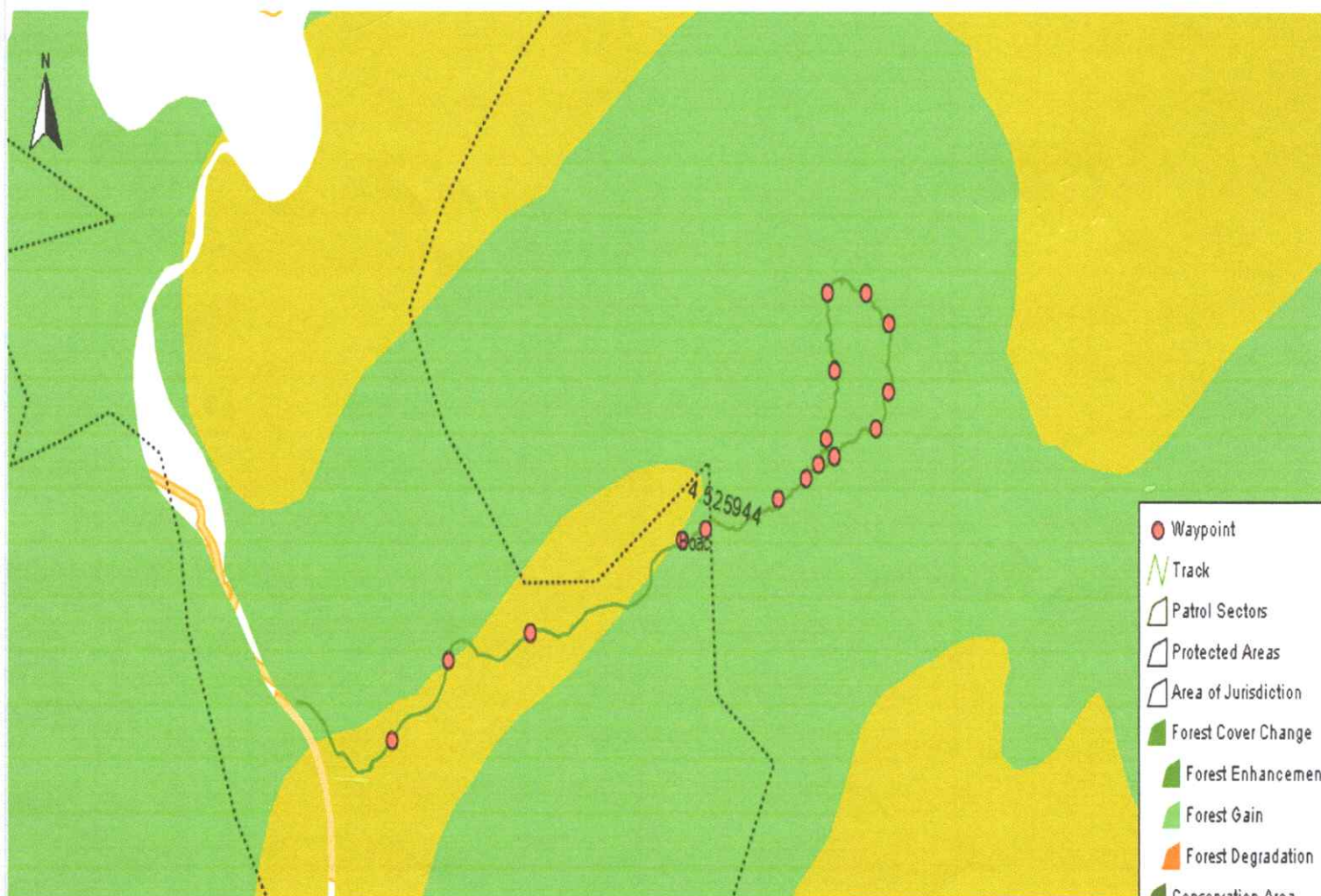
Patrol Leader

Almer Peregrin

Patrollers

Almer Peregrin
Elmer Lazarte
Gerald Liguít
Leodegario Montiano
Pondador M. Manay

Patrol Route





Republic of the Philippines

Department of Environment and Natural Resources

Lawin Forest and Biodiversity Protection System

Summary of Patrol Observations

Observed Forest Condition

Forest Condition					Regeneration			
Old Growth	Advanced Secondary	Early Secondary	Open Uncultivated	Open Cultivated	Dense	Moderate	Sparse	None
	5	5		6		16		

Summary of Observed Threats

Tree Cutting	Charcoal	Kaingin	Farming	Infrastructure	Fire	Others
						0

List of Observed Threats

Waypoint ID X Y Threat Action Taken Level of response required

Prepared by:

ALMER PEREGRIN
Forest Ranger

Noted by:

EMETERIO M. RECTO
SVEMS/PASu MWS



**Patrolling/Monitoring Report within the Conservation Area (CA)
thru LAWIN Forest and Biodiversity Protection System
For the Month July 2024**

Team 2
Almer Peregrin

[illegible]

Total	8.14
-------	------


Prepared By:


ALMER PEREGRIN
Forest Ranger

Noted By:

EMETERIO M. RECTO
SVEMSPASu MWS

Geo Tagged Photos - Panoramic View During Patrolling Lawin Apps Brgy., Canat Boac



Panoramic View – Barangay Boi Canat Boac, Marinduque MWS

