



DEPARTMENT OF ENVIRONMENT AND NATURAL RESOURCES
KAGAWARAN NG KAPALIGIRAN AT LIKAS NA YAMAN
PENRO MARINDUQUE



July 18, 2024

MEMORANDUM

FOR : The OIC, Regional Executive Director
DENR MIMAROPA REGION

THRU : The OIC, Assistant Regional Director for Technical Services

FROM : The OIC, Provincial Environment and Natural Resources Officer

SUBJECT : **INVENTORY OF WATER USERS AND SOURCES IN
BARANGAYS LUSOK AND PAG-ASA, STA. CRUZ,
MARINDUQUE FOR THE MONTH OF JULY 2024**

In compliance with the WFP target of the Water Resource Utilization Unit (WRUU) under the supervision of the Regulation and Permitting Section (RPS) of the Technical Services Division (TSD), respectfully submitted is the accomplishment report for the month of July, 2024 with the following attachments:

- List of inventories of water users and sources
- Geo-tagged photos of the location of water users and sources
- GIS generated map location of water sources and;
- Water users inventory report of two (2) water users and sources

The above-mentioned water users inventoried and water sources assessed are located in the Municipality of Sta. Cruz, Province of Marinduque.

For information and record.


IMELDA M. DIAZ



DEPARTMENT OF ENVIRONMENT AND NATURAL RESOURCES
KAGAWARAN NG KAPALIGIRAN AT LIKAS NA YAMAN
PENRO MARINDUQUE



July 18, 2024

MEMORANDUM

FOR : The OIC, PENR Officer
Boac, Marinduque

THRU : The Chief, Technical Services Division
The Chief, Regulation and Permitting Section

FROM : The Forester I

SUBJECT : **REPORT ON THE CONDUCTED INVENTORY OF WATER
USERS AND SOURCES IN BARANGAYS LUSOK AND
PAG-ASA, STA. CRUZ, MARINDUQUE FOR THE MONTH
OF JULY 2024**


Respectfully submitted herewith is the accomplishment report of the undersigned regarding the conducted inventory of water users and sources under Water Resources Utilization Unit (WRUU) in the Municipalities of Sta. Cruz, Mogpog, Marinduque for the month of July, 2024;

- List of inventories of water users and sources
- Geo-tagged photos of the location of water users and sources
- GIS generated map location of water sources and;
- Water users inventory report of two (2) water users and sources

The above-mentioned waters users inventoried and water sources assessed are located in the Municipality of Sta. Cruz, Province of Marinduque.

Attached are duly accomplished survey form, maps, and photo documentation.

For information and record.


EDSON C. CAPARA



Republic of the Philippines
Department of Environment and Natural Resources
PENRO Marinduque



Water Users and Water Sources Inventory 2024 (July 2024)

No.	Municipality	Barangay	Owner	Name of Establishment	GPS Coordinates		Type of Water Source	Purpose of Water Use
					Latitude	Longitude		
1	Sta. Cruz	Lusok	BLGU Lusok	Lusok New Community Waterworks System	13.496705	122.000492	Spring	Municipal Use
2	Sta. Cruz	Pag-Asa	LGU Sta. Cruz	Busay Falls	13.472355	122.026204	River	Recreational Use

Prepared and inspected by:

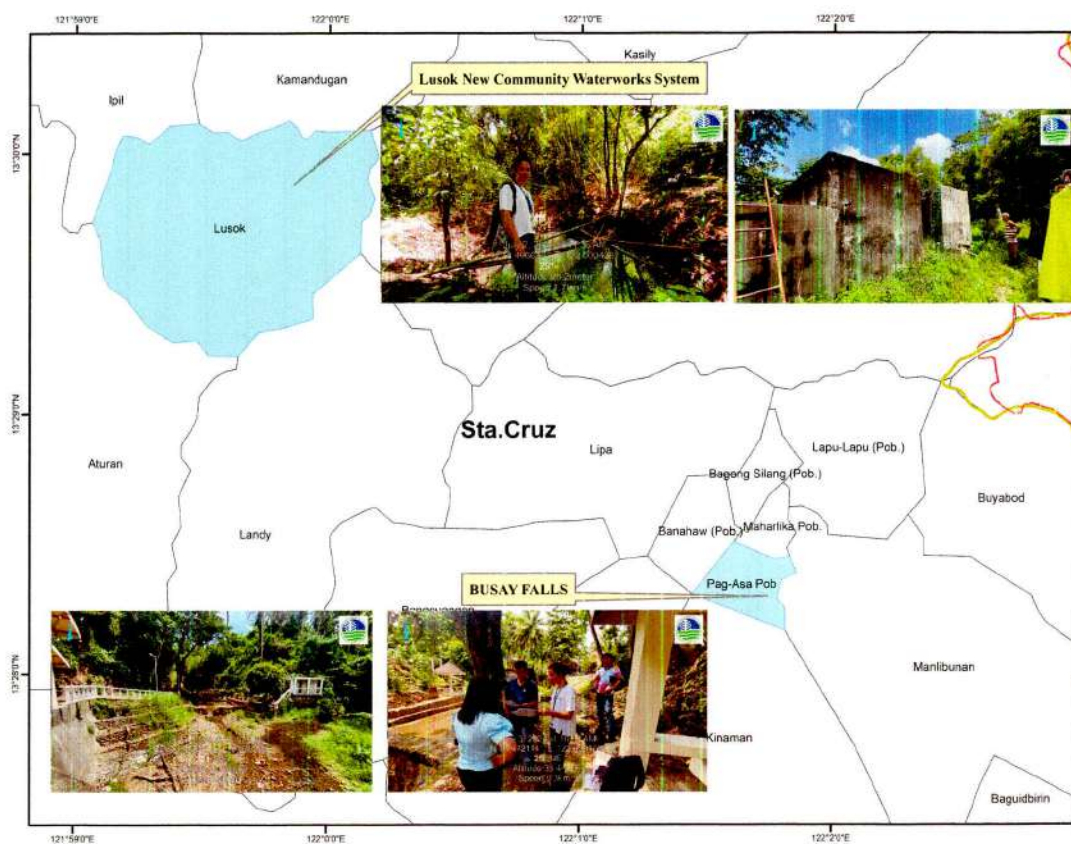

EDSON C. CAPARA
Forester I/Chief, WRUU

Checked by:


SIMEON R. DIAZ
SYEMS/Chief, RPS

Noted by:

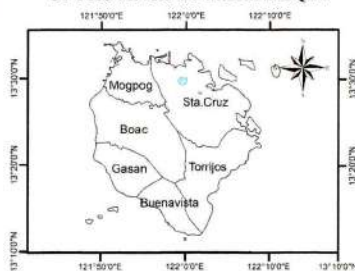

ENGR. CYNTHIA U. SOLANO
Chief, TSD



DEPARTMENT OF ENVIRONMENT AND NATURAL RESOURCES
RAGATARAN NG KAPALIZARAN AT LUGAR NATANAN
PUNO MARINDUQUE



LOCATION MAP SHOWING THE INVENTORIED WATER USERS AND SOURCES OF PROVINCE OF MARINDUQUE



0 57,000
Meters
1:30,000

Location

Brgys. Lusok and Pag-Asa,
Sta. Cruz, Marinduque

Projection: Philippines Traverse Mercator Zone III
Datum: LUZON_1911

Legend

- Brgy Pag-Asa
- Brgy Lusok
- Provincial Boundary
- Municipal Boundary

Prepared by:

Reviewed by:


Edson C. Capara
EDSON C. CAPARA
Forester I

ENGR. CYNTHIA U. LOZANO
Chief, TSD

WATER USERS AND WATER SOURCES INVENTORY (JULY 2024)

Owner: BLGU Lusok

Name of Establishment: Lusok New Community Waterworks System



WATER USERS AND WATER SOURCES INVENTORY (JULY 2024)

Owner: LGU STA. CRUZ

Name of Establishment: Busay Falls





DEPARTMENT OF ENVIRONMENT AND NATURAL RESOURCES
KAGAWARAN NG KAPALIGIRAN AT LIKAS NA YAMAN
PENRO MARINDUQUE



WATER USER INVENTORY REPORT

Date: 7/3/24

OWNER: LGU - Santa Cruz, Marinduque

MAILING ADDRESS: Pag-Asa, Santa Cruz, Marinduque CONTACT NO. 09175173223

NAME OF ESTABLISHMENT: Buray Falls

LOCATION OF WATER SOURCE: Brgy. Pag-Asa, Santa Cruz, Marinduque
(No., Street, Barangay, City/Municipality, Province)

GPS COORDINATES: LATITUDE: 13.472335 LONGITUDE: 122.026204

NAME OF WATER SOURCE: River (Waterfalls)

WATER PERMIT NO.: N/A DATE ISSUED: N/A PURPOSE: N/A

CONDITIONAL WATER
PERMIT NO.: N/A DATE ISSUED: N/A PURPOSE: N/A

SOURCE STATUS: ☐ Proposed ☐ On-going Drilling/ Construction ☐ Operational

REMARKS:

Verified: Signature: [Signature]

Name: EDSON C. CAPARA

Position: Forester 1

Office: DENR - PENRO Marinduque

Mobile No. 0909 662 - 5336

Representative: [Signature]

Signature: [Signature]

Name: Yolanda Elegado

Position: Union Officer - Dosgado

Mobile No. 09175173223



DEPARTMENT OF ENVIRONMENT AND NATURAL RESOURCES
KAGAWARAN NG KAPALIGIRAN AT LIKAS NA YAMAN
PENRO MARINDUQUE



WATER USER INVENTORY REPORT

Date: July 2, 2024

OWNER: Brgy. Lucok Sta. Cruz Marinduque

MAILING ADDRESS: Lucok Sta. Cruz M.O'gale CONTACT NO. 09468784571

NAME OF ESTABLISHMENT: Lucok New Community Waterworks System

LOCATION OF WATER SOURCE: Bitis Riverside Brgy. Lucok Sta. Cruz Marinduque
(No., Street, Barangay, City/Municipality, Province)

GPS COORDINATES: LATITUDE: 13.496705 LONGITUDE: 122.000492

NAME OF WATER SOURCE: Spring

WATER PERMIT NO.: N/A DATE ISSUED: N/A PURPOSE: N/A

CONDITIONAL WATER
PERMIT NO.: N/A DATE ISSUED: N/A PURPOSE: N/A

SOURCE STATUS: ☐ Proposed ☐ On-going Drilling/ Construction ☒ Operational

REMARKS:

The proponent has no water permit hence willing to apply for water permit application.

Verified: Signature: [Signature]

Name: EDSON C. CAPARA

Position: Forester 1

Office: DENR PENRO Marinduque

Mobile No. 09096625936

Representative:

Signature: [Signature]

Name: Emma R. Buena

Position: Punong Barangay

Mobile No. 09468784571