

July 22, 2022



MR. PEDRO VELASCO
Community Environment and Natural Resources Officer (CENRO)
Puerto Princesa City, Palawan

SUBJECT: Request for Status and Certified True Copy of our SIFMA Applications and other documents covering 2,000.0 Hectares located in Brgy. Bacungan and Bahile, Puerto Princesa City, Palawan.

Dear Sir,

Greetings!!!

This is in connection with our Claim and Applications for SIFMA over an area located in Barangay Bacungan and Bahile, Puerto Princesa City, Palawan covering 2,000.0 hectares, named after the following; Commodore Nicanor M. Hernandez, AFP(Ret.), Marie Tehani F. Hernandez, Anita F. Hernandez II and Marie Joy R. Hernandez (copy enclosed).

Relative thereto, we the Undersigned siblings of late Commodore Nicanor M. Hernandez AFP(Ret.) respectfully request for a Certified True Copy of such SIFMA Applications and other documents and update Status of same.

That after the sudden death of our father the late Commodore Nicanor M. Hernandez AFP(Ret.) we were trying to locate the said documents, but to no avail.

On August 22, 2012, we submitted our letter of applications to former CENRO Emer Garraez, with attached letter dated May 31, 2012 from HON. CONCORDIO ZUNIGA the Regional Executive Director, DENR Region IV-B, Ermita, Manila (copy enclosed with other documents attached as bases).

Since then up to the present we have no other communication regarding the matter, hence this request for update status thereof so that we can comply the needed documents for the said applications for further issuance of a lease agreement.

Hoping for your favorable action and consideration on this matter.

THANK YOU VERY MUCH.

Respectfully yours,

Marie Tehani F. Hernandez
Applicant/Claimant

Anita F. Hernandez II
Applicant/Claimant
09272880210

Copy furnished:

✓ Office of the Regional Executive
Director DENR Region IV-B, Ermita,
Manila

May 31, 2012

HON. CONCORDIO ZUNIGA
Regional Executive Director
DENR Region IV
Department of Environment and Natural Resources
Roxas, Boulevard, Ermita, Manila



Sir:

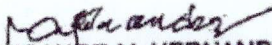
May I respectfully request your kind office to make it on the record that the undersigned is the actual claimant of that certain parcel of land described in the attached sketch plan consisting of more or less 1,600 Hectares situated in Sitio Talaudyong, Brgy. Bacungan, Puerto Princesa City.

I am the registered/titled owner of the adjacent beach lots since 1985 and I am willing to develop the above-mentioned area suitable for its use and in such conditions as your office may deem fit under the circumstances.

Hoping for your favorable consideration on the matter.

Thank you very much and more power.

Very truly yours,


COMMODORE NICANOR M. HERNANDEZ (Ret.)
Claimant

Copy furnished:

CENRO, Brgy. Sta. Monica
Puerto Princesa City

Republic of the Philippines
City of Puerto Princesa
OFFICE OF THE PUNONG BARANGAY
Barangay Bacungan

CERTIFICATION

TO WHOM IT MAY CONCERN:

This is to certify that NICANOR M. HERNANDEZ, of legal age, Filipino and a resident of Brgy. Sta. Monica, Puerto Princesa City is the claimant up to the present of the parcel of land consisting of more or less 1,600 Hectares situated at Sitio Talaudyong, Brgay. Bacungan, Puerto Princesa City. Furthermore, as per verification from the records of the barangay there is no person nor third party claim over the said property reflected in Mr. Hernandez sketch plan.


This certification is issued upon the request of the above name person for whatever legal purpose it may serve him best.

Given this 11th day of June 2012.

HON. GUALBERTO I. MANAEG
Punong Barangay

August 22, 2012

MS. EMER D. GARRAEZ
OIC-CENRO
Brgy. Sta. Monica, Puerto Princesa City



Ma'am:

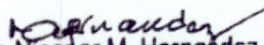
This has reference to my claim and application for appropriate special land use permit previously filed in the Office of the Regional Executive Director, DENR Region IV-B, Ermita, Manila over that certain parcel of land consisting of more than 1,600 Hectares situated in Brgy. Bacungan and Bahili, Puerto Princesa City (copy of the letter dated May 31, 2012 to DENR Region IV-B is hereto attached as Annex "A" hereof).

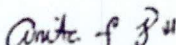
However, as per verification the undersigned learned that the maximum area which can be covered by a Socialized Industrial Forest Management Agreement (SIFMA) is 500 Hectares. As such, the herein applicants are now filing this application on the same property described in the attached sketch map marked as Annexes "B", "C", "D" and "E" respectively. The prescribed amount for the application fee is likewise being simultaneously paid upon filing hereof.

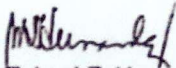
Hoping for your favorable action and recommendation on the matter to the Regional Executive Director for approval through the PENRO of the Province of Palawan.

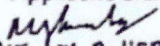
Thank you very much.

Very truly yours,


Commodore Nicanor M. Hernandez, AFP (Ret)
Applicant/Claimant

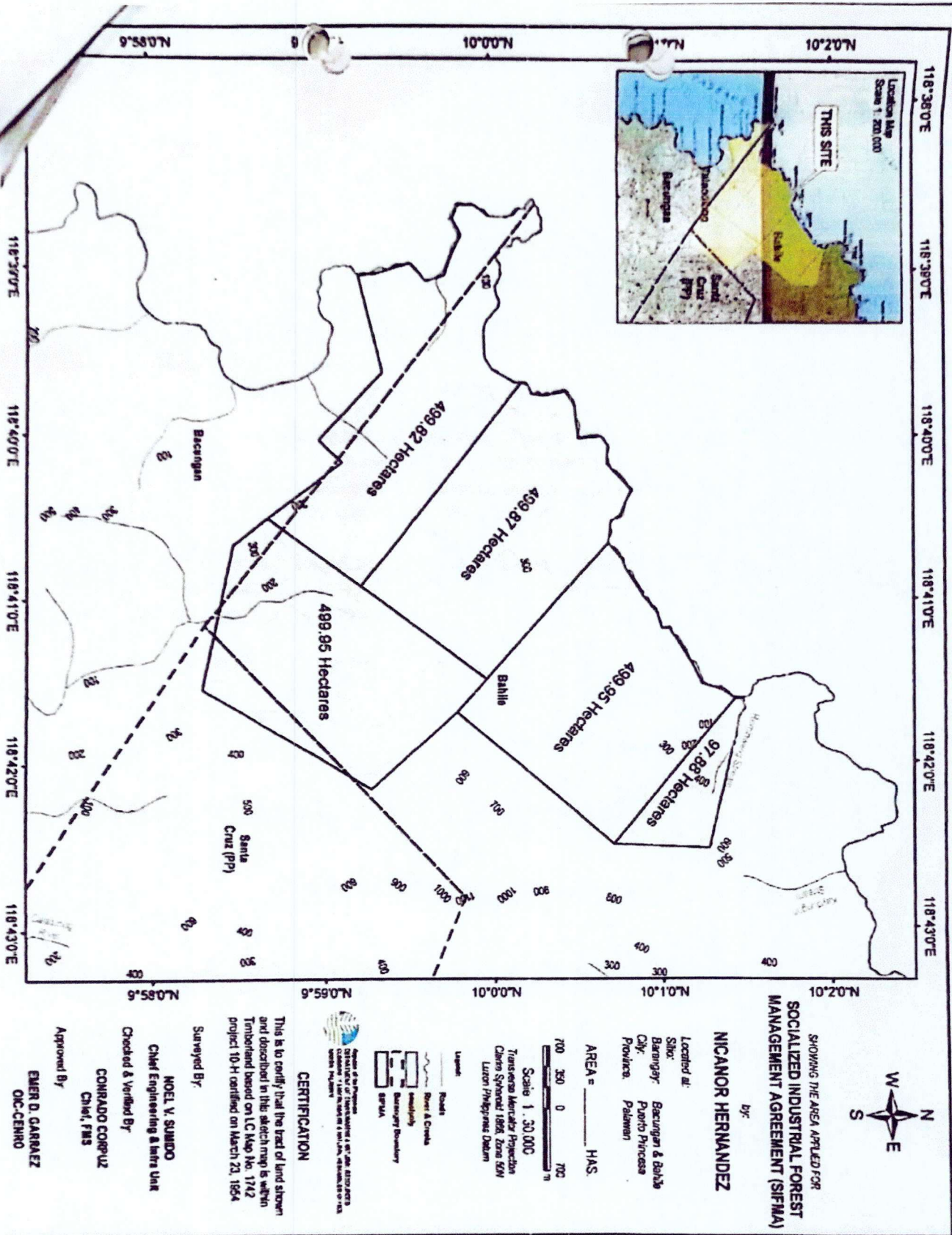

Anita F. Hernandez II
Applicant/Claimant

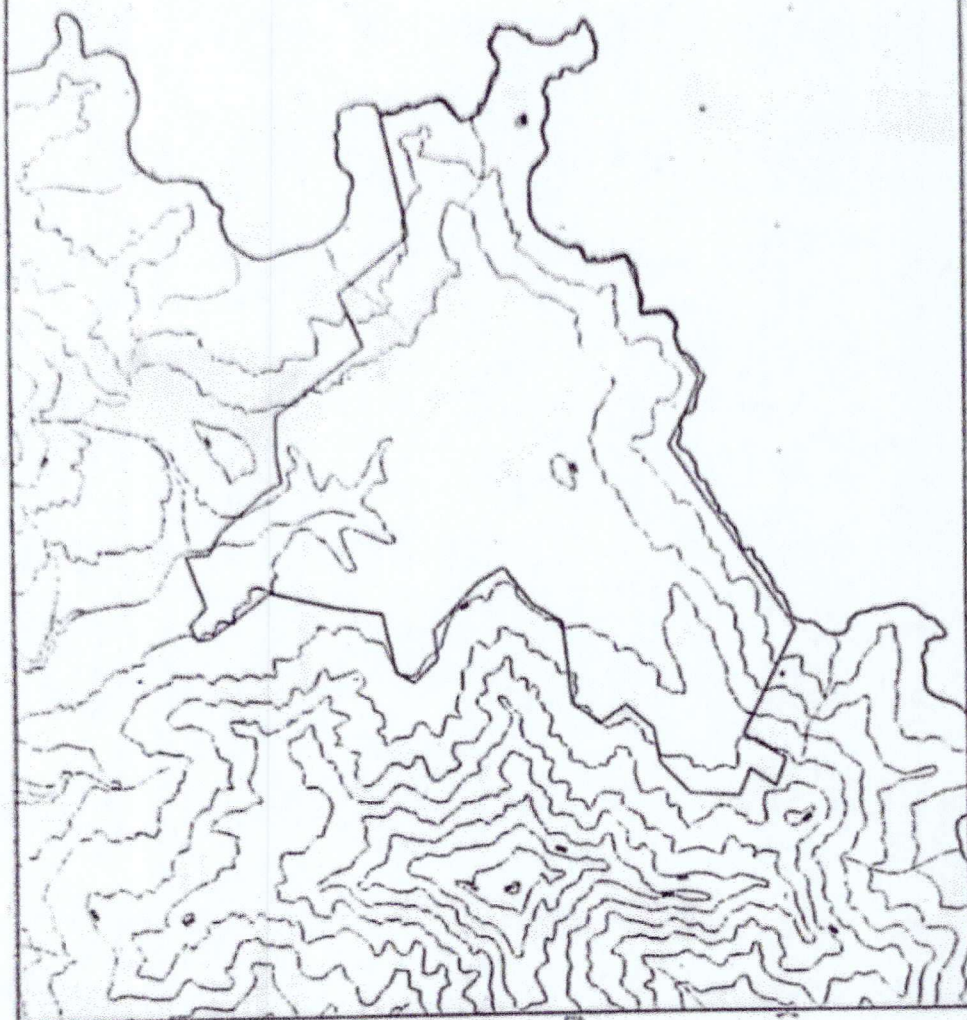

Marie Tehani F. Hernandez
Applicant/Claimant


MARIE JOY R. HERNANDEZ
Marie Joy R. Hernandez
Applicant/Claimant

Copy furnished:

Office of the Regional Executive Director
DENR Region IV-B, Ermita, Manila





REPUBLIC OF THE PHILIPPINES
DEPARTMENT OF TRANSPORTATION
LAND TRANSPORTATION OFFICE
NON-PROFESSIONAL DRIVER'S LICENSE

Last Name, First Name, Middle Name
HERNANDEZ, MARIE TEHANI FERNANDEZ

Nationality Sex Date of Birth Weight (kg) Height(m)
PHL F 1966/02/16 95 1.67

Address
**MITRA RD SANTA MONICA PUERTO PRINCESA
CITY PALAWAN**

License No. Expiration Date Agency Code
D11-18-005028 2023/02/16 D11

Blood Type Eyes Color
O+ BLACK

Restrictions Conditions
2 NONE


Signature of Licensee


EDGAR C. GALVANTE
Assistant Secretary

 **REPUBLIC OF THE PHILIPPINES**
Unified Multi-Purpose ID 

CRN-006-0057-6872-3

SURNAME **HERNANDEZ**

GIVEN NAME **ANITA II**

MIDDLE NAME **FERNANDEZ**

SEX **FEMALE**

DATE OF BIRTH **1969/02/10** 

ADDRESS
**2312 M. ADRIATICO MALATE CITY OF
MANILA METRO MANILA PHL 1004**