




Republic of the Philippines
Department of Environment and Natural Resources
PENRO Marinduque



MEMORANDUM

FOR : The Regional Executive Director
DENR MIMAROPA Region

THRU : The OIC, Assistant Regional Director for Technical Services

FROM : The OIC, PENR Officer

SUBJECT : SUBMISSION OF THE SECOND QUARTER CY 2022
ASSESSMENT/MONITORING REPORT OF CBFM
AREA LOCATED IN BARANGAY MAKAWAYAN,
TORRIJOS, MARINDUQUE

Respectfully submitted is the Second Quarter CY 2022 Assessment/Monitoring Report of the Community Based Forest Management (CBFM) Area in Barangay Makawayan, Torrijos, Marinduque.

For information and record.


IMELDA M. DIAZ



June 24, 2022


MEMORANDUM

FOR : The OIC, PENR Officer
THRU : The Chief, Technical Services Division
FROM : The Forest Technician I/CBFM Desk Officer
**SUBJECT : SUBMISSION OF THE SECOND QUARTER CY 2022
ASSESSMENT/MONITORING REPORT OF CBFM AREA
LOCATED IN BARANGAY MAKAWAYAN, TORRIJOS,
MARINDUQUE**

In compliance with the target activities for the second quarter CY 2022, respectfully submitted is the Assessment/Monotoring Report of the Community Based Forest Management (CBFM) Area in Brgy. Makawayan, Torrijos, Marinduque.

Please find attached Complete Staff Work (CSW), duly accomplished prescribed monitoring/assessment tool and photos for reference.

For information, record and further instructions.


RANDY R. PANTOJA



COMPLETE STAFF WORK
(Regular Monitoring/Assessment of CBFM Area)
Makawayan Upland Farmers Association (MUFA)

A. Factual Background:

The CBFM Area in Barangay Makawayan, Torrijos, Marinduque is awarded to Makawayan Upland Farmers Association (MUFA), previously Makawayan/Tigwi Upland Farmers Multipurpose Cooperative (MTUFMC) on November 12, 1999 with CBFMA No. R-IV-B-MAR-CBFMA-99-002. It is composed of two parcels located at Sitio Matalim and Bungahan with a total land area of One Hundred Fifty Seven Hectares and Two Thousand Square Meters (157.2000 Has.) Both areas are combination of lots under Certificate of Stewardship Contract (CSC) issued on August 1994. Each CSC lots are mostly planted with coconut for copra production intercropped with various annual/agricultural crops. MUFA is a Department of Labor and Employment (DOLE) registered organization with Registration No. CR#012-987 currently represented by Mr. Sammuel R. Fabul, Sr.

In 2013, 29.0 hectares agroforestry plantation under National Greening Program (NGP) was established in the CBFM area in Makawayan wherein Narra and coffee seedlings were planted.

Another project was awarded to MUFA in 2016. It was entitled "Community-Based Agroforestry with Backyard Gardening" funded by the Comprehensive Agrarian Reform Program (CARP). Agroforestry plantation was established in the 20.0 hectares site located at Sitio Bungahan, Makawayan, Torrijos within the 157.2000 hectares awarded CBFM Area. Forest Trees planted were Mahogany and Gmelina while Fruit Trees include Rambutan, Lanzones, Guyabano and Langka. Seeds of Agricultural Crops were evenly distributed to members of the PO for backyard gardening.

In 2021, 7.0 out of the 29.0 hectares 2013 NGP plantation was subjected for enhancement planting. Three thousand five hundred (3,500) narra seedling were planted in the area.

B. Legal Basis: *Source: Guiang & et al. (2001). Community-Based Forest Management in the Philippines: A preliminary Assessment*

➤ **1987 Constitution**

- Enjoins the state to enter into co-production, joint venture, or production agreements vic-à-vis natural resource management with empowered communities

- **Executive Order (EO) 192 (1987)**
 - Reorganizes the environment and the natural resources sector, and mandates the DENR to conserve, manage, develop, properly use, license, and regulate the use of natural resources.
- **DENR Department Administrative Order (DAO) 123 (1989)**
 - Promotes community participation in the rehabilitation, protection, improvement, and management of degraded and productive residual forest, bushlands, virgin forests, and marginal lands.
- **Local Government Code (LGC) of 1991 or RA 7160**
 - Devolves central government functions, such as the natural resource management functions of the DENR, to Local Government Units (LGUs).
- **National Integrated Protected Areas System (NIPAS) Act or RA 7586 (1992)**
 - Allocates forestlands and forest resources as protected area systems for purpose of biodiversity conservation, habitat preservation, watershed protection, and maintenance of ecological balance.
- **Executive Order (EO) 263 (1995)**
 - Declares CBFM as the country's national strategy of sustainable forest management.
- **DENR Department Administrative Order (DAO) 96-29 (1996)**
 - Provides the Implementing Rules and Regulations of EO 263; paved the way for the granting of resource use rights to communities; and allows the transfer of tenure as well as their limited division through such mechanisms as joint venture and contracting.
- **DENR Memorandum Circular (MC) 97-12 (1997)**
 - Adopts the DENR Strategic Action Plan for CBFM.
- **Indigenous People's Right Act (IPRA) or RA 8371 (1997)**
 - Recognizes, protects, and promotes the rights of indigenous peoples, and paved the way for the individual or communal titling of ancestral forestlands.

C. Agencies Involved:

DENR
LGUs
DILG
People's Organization
NGOs

D. Potential Problem/s:

Natural calamities and phenomenon like typhoon, El Niño and La Niña are some of the main problems that may affect the CBFM area of MUFA. These are also factors causing high mortality in the established plantation thereat. The presence of roaming animals owned by individuals farming in the adjacent areas is also problem in maintaining the planted forest trees and high value crops.

E. Actions Taken:

Regular monitoring and assessment of the CBFM Area is being conducted. This is to evaluate the status of the area and what activities are being conducted by the PO development, maintenance and protection activities. This is also a way to assess the status of the projects established within the CBFMA.


F. Findings and Recommendation:

During the monitoring conducted in the CBFM area of MUFA, it was observed that only species of mahogany, guyabano, and cassava were survived and grown in the established agroforestry plantation funded under CARP. This may due to lack of maintenance and protection activities in the area and the presence of roaming animals owned by individuals cultivating in adjacent farm lots. It was also noticed that the trail from the lowland to the CBFMA was covered by shrubs, vines and different kind of grass. On the other hand, high survival rate in the established plantation under NGP was noticed. Planted Narra trees are firmly standing while coffee plants are already in good condition.




It was also found out that most of the members of MUFA did not continue the practice of backyard gardening. They focus on fishing which is the main source of living of the populace of Brgy. Makawayan.

Based on the observations and information gathered during the regular assessment/monitoring in the CBFM Area of MUFA, Mr. Fabul was advised to remind the PO members especially those holders of CSC to practice regular maintenance and protection activities in the area. In relation to the issue regarding the presence of roaming animals that serves as threat to the forest trees and high value crops, it was recommended that the association must coordinate with Makawayan BLGU for appropriate action.

For your information, record and further instructions.




RANDY R. PANTOJA

Geo-tagged photos taken during the conducted assessment/monitoring of the CBFM Area of Makawayan Upland Farmers Association located at Sitio Bungahan, Makawayan, Torrijos, Marinduque



Capitol Compound, Barangay Bangbangalon, Boac, Marinduque
Telephone Nos.: (042) 332-1490/(042) 332-0727/(042) 332-0927/(042) 332-1913
Website: <https://penromarinduque.gov.ph/>
Email: penromarinduque@denr.gov.ph

Geo-tagged photos taken during the conducted assessment/monitoring of the CBFM Area of Makawayan Upland Farmers Association located at Sitio Matalim, Makawayan, Torrijos, Marinduque



[Handwritten signature]

Community-Based Forest Management Agreement
Monitoring and Assessment Tool for CY 2022

Region: **RIV MIMAROPA**

Province: **MARINDUQUE**

CENRO: **MARINDUQUE – Implementing PENRO**

Number of CBFM issued CBFM: **Six (6)**

Original Name of PO per issued CBFM: **Makawayan/Tigwi Upland Farmers Multipurpose Cooperative (MTUFMC)**

☐ Retained

☒ Renamed

If renamed, please specify current name: **Makawayan Uplands Farmers Association**

Is the new name supported with resolutions and deed of assignment? ☐ Yes ☐ No

CBFMA No. **R-IV-B-MAR-CBFMA-99-002**

CBFM Area: **157.20 Hectares**

Date Awarded: **November 12, 1999**

Area Developed: **157.20 has.**

Location of CBFMA: **Makawayan, Torrijos, Marinduque**

No. of Participants: **17**

Male: **14**

Female: **3**

☐ All active

☒ All active

☒ Majority active

☐ Majority active

☐ Majority Inactive

☐ Majority Inactive

Name of current PO President: **Samuel R. Fabul, Sr.** Contact No: **0908-946-1090**

PLEASE ANSWER/CHECK APPROPRIATE BOXES:

1. PO Registering Agency:

☐ NONE

☐ SEC

☐ CDA

☒ DOLE

2. PO Registration Status : ☒ Updated

☐ Needs Updating

3. Map of CBFM area:

☐ Updated GIS Generated

☒ Needs updating

☐ No Maps

4. Community Resource Management Framework (CRMF) :

☐ Affirmed by Usec

☒ Updated

☐ Needs Updating

☐ None

5. Five Year Work Plan (FYWP):

☐ Affirmed by Usec

☒ Updated

☐ Needs Updating

☐ None

6. Were CSC issued to individual within CBFM area? ☒ Yes ☐ No
7. Was harvesting of planted tree species undertaken in the CBFM area ☐ Yes ☒ No
8. Is there a benefit sharing scheme supported by a PO Resolution? ☐ Yes ☒ No
If Yes, Describe: N/A

9. Avail project with financial assistance :

CBFM-CARP NGP Others
☒ 2016 ☒ 2013 and 2021 e.g. _____

10. Two to three major species planted in the CBFM area:

Forest Trees	Fruit trees	Annual crops	Non-Timber/Others
*Mahogany	*Guyabano	*Coconut	
*Narra		*Cassava	

11. Forest protection strategy/ies: Monitoring/patrolling of P.O. members and CSC Holders within CBFMA.

12. Existing enterprise/livelihood:

PO Managed:

a. N/A

Individual/ Family managed:


a. N/A

Prepared and Submitted by:


RANDY R. PANTOJA

Forest Technician I/CBFM Desk Officer

Indorsed by:


IMELDA M. DIAZ

OIC, PENR Officer