



Republic of the Philippines
Department of Environment and Natural Resources
Provincial Environment and Natural Resources Office

MIMAROPA Region

Bgy. Sta. Monica, Puerto Princesa City, Palawan

E-mail: penropalawan@denr.gov.ph

Telfax No. (048) 433-5638 / (048) 433-5638

DENR MIMAROPA REGIONAL OFFICE	
RECEIVED	
10 AUG 2022	
CDO	
<input checked="" type="checkbox"/> INCOMING	<input type="checkbox"/> OUTGOING
DATE NO.	

July 29, 2022

MEMORANDUM

FOR : The Regional Executive Director
DENR MIMAROPA
1515 L&S Bldg., Roxas Blvd.
Ermita, Manila

FROM : The Provincial Environment and
Natural Resources Officer

SUBJECT : **REPORT ON THE CONDUCTED SEABORNE PATROL AND
MONITORING IN THE VICINITY OF BARANGAY
BANBANAN, TAYTAY, PALAWAN ON JULY 7, 2022**

Forwarded is the memorandum dated July 25, 2022 of CENRO Taytay along with the report on the conducted seaborne patrol and monitoring in the vicinity of Barangay Banbanan, Taytay, Palawan that serves as **Means of Verification (MOV)** to the target activity under Management of Coastal and Marine Resources/Areas of Malampaya Sound Protected Landscape and Seascape (MSPLS) – Maintenance and Protection – Patrolling.

According to the report, the PAMO-MSPLS patrolled two (2) sites with a total of 38.1 km (490.00ha). Moreover, the aforementioned office recorded and sighted about six (6) to eight (8) motorized boats conducting trawl fishing activity in the vicinities of Barangay Banbanan, Taytay, Palawan. However, no one was caught because the operators immediately escaped and their boats were designed for racing. Likewise, based on the information gathered, the boats chased by the team were residents of Barangays New Guinlo and Alacalian, Taytay, Palawan, but they were unable to identify its owners.


It is recommended that the patrol and monitoring within marine areas of MSPLS be intensified to hinder illegal activities, and coordination with the BLGUs and BFARMC in the inner sound of the said MPA be conducted regularly.

For information and record.



DENR-PALAWAN
PENRO-RECORDS
RELEASED
By _____
Date: 02 AUG 2022 CN: 22-1877

“For and in the absence of the PENRO”


JOHNNY P. LILANG
Supervising ECOMS/TSD Chief
In-charge, Office of the PENRO



Republic of the Philippines
Department of Environment and Natural Resources
MIMAROPA Region

COMMUNITY ENVIRONMENT AND NATURAL RESOURCES OFFICE

By the National Highway, Poblacion, Taytay, Palawan 5312

Mobile: 0926-505-9335 TM 0912-171-3889 TNT

Email: cenrotaytay@denr.gov.ph

RECEIVED

July 25, 2022

MEMORANDUM

FOR : The Provincial Environment and Natural Resources Officer- Palawan
Sta. Monica, Puerto Princesa City

FROM : The Community Environment and Natural Resources Officer
This jurisdiction

SUBJECT : **REPORT ON THE CONDUCTED SEABORNE PATROL AND
MONITORING IN THE VICINITY OF BARANGAY BANBANAN,
TAYTAY, PALAWAN ON JULY 7, 2022**

Respectfully forwarded is the memorandum on the above subject dated July 20, 2022 of Protected Area Superintendent (PASu) Clarissa P. Pador being an accomplishment and **Means of Verification (MoV)** on the target Maintenance and Protection of Coastal and Marine Ecosystem- Patrolling under 001 Management of Coastal and Marine Resources/Areas activity of Malampaya Sound Protected Landscape and Seascape (MSPLS), Taytay-San Vicente, Palawan.

Please be informed that PAMO-MSPLS patrolled two (2) sites with a total of 38.1 kilometers and equivalent to 490.00 hectares.

The undersigned concurred with the recommendation of PAMO-MSPLS to continuously intensify the patrol and monitoring within the marine areas of MSPLS and coordination and linkaging with the BLGUs and BFARMC in the inner sound of MSPLS was regularly conducted.

For his information and record.

ALAN VALLE

DENR CENRO
TAYTAY, PALAWAN
RELEASED
BY: *fi*
DATE: JUL 26 2022 *2088*

Cc: PAMO-MSPLS



Republic of the Philippines
Department of Environment and Natural Resources
MIMAROPA Region

PROTECTED AREA MANAGEMENT OFFICE
MALAMPAYA SOUND PROTECTED LANDSCAPE AND SEASCAPE (MSPLS)
Taytay-San Vicente, Palawan
Barangay Old Guinlo, Taytay, Palawan

Email add: pamomspls@gmail.com/Contact #: 0938-786-3728 (SMART)



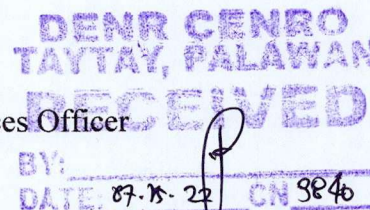
July 20, 2022

MEMORANDUM

FOR : The Community Environment and Natural Resources Officer
Taytay, Palawan

FROM : The Protected Area Superintendent
Malampaya Sound Protected Landscape and Seascape (MSPLS)
Taytay-San Vicente, Palawan

SUBJECT : **REPORT ON THE CONDUCTED SEABORNE PATROL AND
MONITORING IN THE VICINITY OF BARANGAY
BANBANAN, TAYTAY, PALAWAN ON JULY 7, 2022**



This pertains to the target activity on the Maintenance and Protection of Coastal and Marine Ecosystem (e.g. reduction of threats and enforcement) – Patrolling under 001 Management of Coastal and Marine Resources/Areas of Malampaya Sound Protected Landscape and Seascape (MSPLS), Taytay-San Vicente, Palawan.


Respectfully forwarded is the memorandum dated July 8, 2022 of Forest Ranger Francis Abe G. Bose concerning the above subject.


Please be informed that this Office together with CENRO Taytay personnel recorded and sighted about six (6) to eight (8) motorized boats conducting trawl fishing activity in the vicinities of abovementioned barangay, however no one was caught because even they tried to chase the boats, the design is for racing purposes. Likewise, an information gathered that the boats chased by the team is a residents of Barangay New Guinlo and Alacalian, Taytay, Palawan but could not identify the operators/boat owners.

Be informed further, that the team patrolled two (2) sites with a total distance of 38.1 kilometers and equivalent to 490.00 hectares.

This Office recommends to intensify the patrol and monitoring within marine areas of MSPLS to hinder illegal activities.

For information and record.


CLARISSA P. PADOR





Republic of the Philippines
Department of Environment and Natural Resources
MIMAROPA Region

PROTECTED AREA MANAGEMENT OFFICE
MALAMPAYA SOUND PROTECTED LANDSCAPE AND SEASCAPE (MSPLS)
Taytay-San Vicente, Palawan
Barangay Old Guinlo, Taytay, Palawan
Email add: pamomspls@gmail.com/Contact #:0938-786-3728 (SMART)



July 8, 2022


MEMORANDUM

FOR : The Community Environment and Natural Resources Officer
Taytay, Palawan

THRU : The Chief, CDS/Protected Area Superintendent
Malampaya Sound Protected Landscape and Seascape (MSPLS)
Taytay-San Vicente, Palawan

FROM : The Forest Ranger

SUBJECT : REPORT ON THE CONDUCTED SEABORNE PATROL AND
MONITORING IN THE VICINITY OF BARANGAY BANBANAN,
TAYTAY, PALAWAN ON JULY 7, 2022



This pertains on the conducted seaborne patrol and monitoring in the above mentioned date and place.


Please be informed that on July 7, 2022, the undersigned together with Office Support Staff Richard M. Valones, Ricben R. Armenia, Erwin C. Balvin and Forest Protection Officers Rennie O. Tenolite and Reynaldo T. Conda from Forest Product Monitoring Station – I conducted seaborne patrol and monitoring within the vicinity of Sitio Malaya, Barangay Banbanan, Taytay, Palawan.

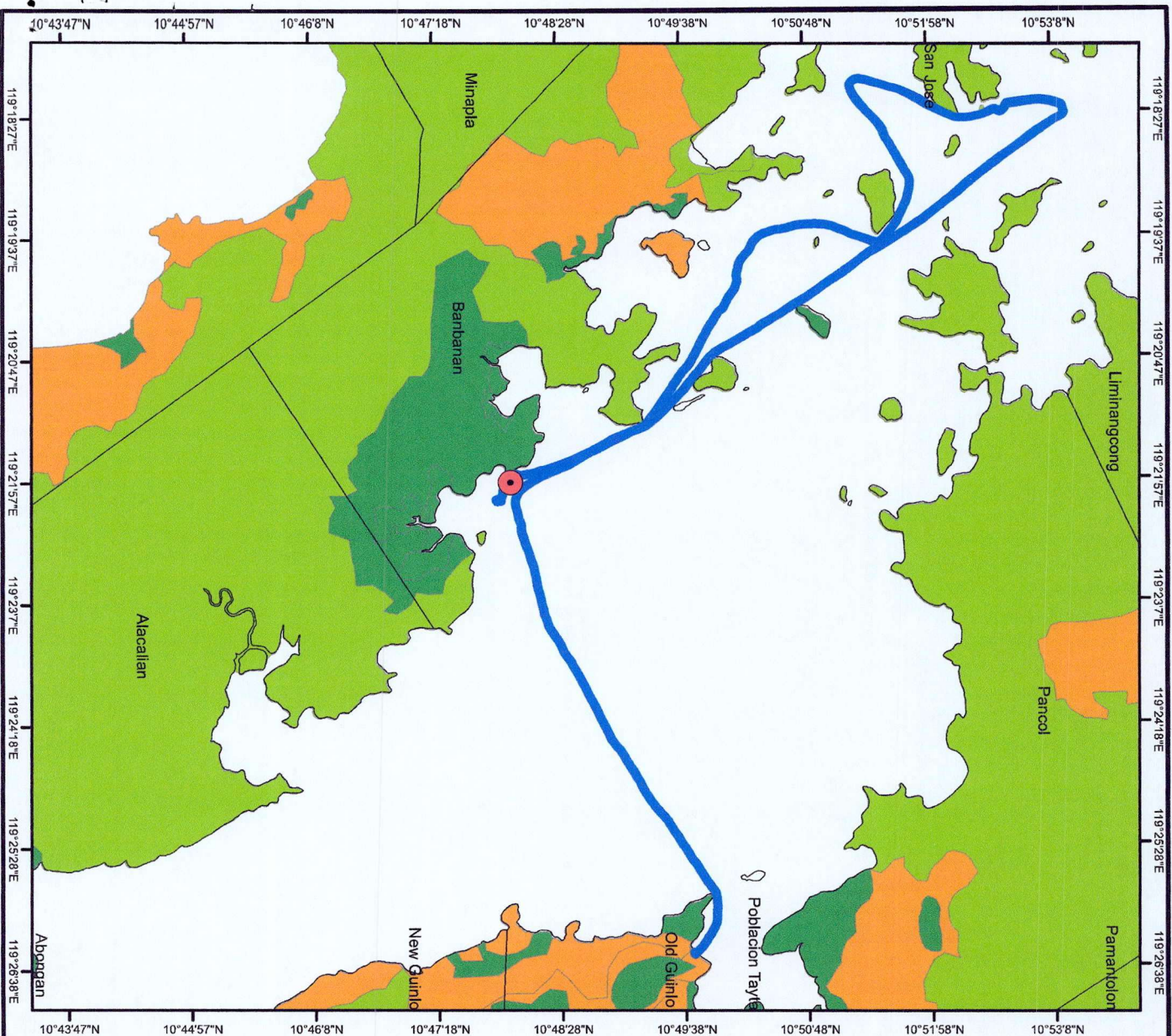
At around 3:30 o'clock in the afternoon the team was sailing in the vicinity of Sitio Malaya, Barangay Banbanan, Taytay, Palawan when we spotted an estimated of six (6) to eight (8) motorized boats conducting trawl fishing activity. We went straight in the location of the boat, however one of the operator saw us and immediately informed the other operators, the team chased them but they immediately escaped. Meanwhile, four (4) of this boats caught our attention and tried to chased them until we reached the vicinity of Barangay San Jose, Taytay, Palawan, unfortunately we lost track on them because their boats was very fast and designed for racing. Based on the information gathered the boats that we chased was residents of Barangay New Guinlo and Alacalian, Taytay, Palawan but didn't identify the operator/boat owners.

Be informed further, that the team was unable to take geo tagged photos due to heavy rains and strong wave, but we used the Locus Map application for tracking the area of operation.

The undersigned recommends intensifying the patrol and monitoring within marine areas of MSPLS to hinder illegal activities.

For his information and record.


FRANCIS ABE G. BOSE
Forest Ranger/Team Leader, FPMS - VI



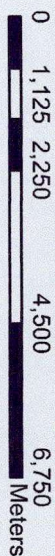
Republic of the Philippines
Department of Environment and Natural Resources
MIMAROPA Region
PROTECTED AREA MANAGEMENT OFFICE
MALAMPAYA SOUND PROTECTED LANDSCAPE AND SEASCAPE (MSPLS)
Taytay, San Vicente, Palawan
Barangay Old Guinlo, Taytay, Palawan
Email add: pamomaps@gmail.com/Contact #: 0938-766-3728



LOCATION MAP

SHOWING THE CONDUCTED SEABORNE
PATROL AND MONITORING IN THE VICINITY OF
BARANGAY BANBANAN, TAYTAY, PALAWAN.
WITH THE TOTAL OF
38.1 KELOMETER OR 490.0 HECTARES

SCALE 1:100,000



Projection: Transverse_Mercator

Projected Coordinate System: WGS_1984_UTM_Zone_50N



CERTIFICATION

THIS IS TO CERTIFY that this track is within the
MALAMPAYA SOUND PROTECTED
LANDSCAPE AND SEASCAPE (MSPLS)
per Presidential Proclamation No. 342, dated July 12, 2000

Digitized by:

Rakiel C. Solana
OFFICE SUPPORT STAFF

Checked/Verified:

Clarissa P. Pador
CLARISSA P. PADOR
For. III/PA Su. MSPLS