




Republic of the Philippines  
Department of Environment and Natural Resources  
**Provincial Environment and Natural Resources Office**

**MIMAROPA Region**

Bgy. Sta. Monica, Puerto Princesa City, Palawan

E-mail: [penropalawan@denr.gov.ph](mailto:penropalawan@denr.gov.ph)

Telfax No. (048) 433-5638 / (048) 433-5638



July 29, 2022

Region

**MEMORANDUM**

**FOR :** The Regional Executive Director  
DENR MIMAROPA  
1515 L&S Bldg., Roxas Blvd.  
Ermita, Manila

**FROM :** The Provincial Environment and  
Natural Resources Officer

**SUBJECT :** **REPORT ON THE CONDUCTED SEABORNE PATROL  
WITHIN THE VICINITY OF EL NIDO-TAYTAY MANAGED  
RESOURCE PROTECTED AREA (ENTMRPA) AND  
MALAMPAYA SOUND PROTECTED LANDSCAPE AND  
SEASCAPE (MSPLS), TAYTAY, PALAWAN**

Forwarded is the memorandum dated July 25, 2022 of CENRO Taytay along with the report on the conducted seaborne within the vicinity of El Nido-Taytay Managed Resource Protected Area (ENTMRPA) and Malampaya Sound Protected Landscape and Seascape (MSPLS) that serves as **Means of Verification (MOV)** to the target activity under Management of Coastal and Marine Resources/Areas of Malampaya Sound Protected Landscape and Seascape (MSPLS) and El Nido-Taytay Managed Resource Protected Area (ENTMRPA) – Maintenance and Protection – Patrolling.

Please be informed that on July 14-15, 2022, the PAMO-MSPLS personnel, together with CENRO Taytay and PAMO-ENTMRPA personnel, conducted a joint seaborne operation. The team patrolled a distance of 76.665 kilometers (76,665 ha) using the Locus Map application, starting from the boundary of ENTMRPA and MSPLS until the inner sound of MSPLS. During the two-day operation, no illegal activities were observed or monitored in the marine areas of MSPLS.

For information and record.

“For and in the absence of the PENRO”



**JOHNNY P. LILANG**  
Supervising ECOMS/TSD Chief  
In-charge, Office of the PENRO

DENR-PALAWAN  
PENRO-RECORDS  
**RELEASED**

By 02 AUG 2022  
Date: 02-1880





Republic of the Philippines  
Department of Environment and Natural Resources  
MIMAROPA Region

**COMMUNITY ENVIRONMENT AND NATURAL RESOURCES OFFICE**

By the National Highway, Poblacion, Taytay, Palawan 5312

Mobile: 0926-505-9335 TM 0912-171-3889 TNT

Email: cenrotaytay@denr.gov.ph

July 25, 2022

MEMORANDUM

FOR : The Provincial Environment and Natural Resources Officer- Palawan  
Sta. Monica, Puerto Princesa City

FROM : The Community Environment and Natural Resources Officer  
This jurisdiction

SUBJECT : **REPORT ON THE CONDUCTED SEABORNE PATROL WITHIN  
THE VICINITY OF EL NIDO-TAYTAY MANAGED RESOURCE  
PROTECTED AREA (ENTMRPA) AND MALAMPAYA SOUND  
PROTECTED LANDSCAPE AND SEASCAPE (MSPLS),  
TAYTAY, PALAWAN**

Respectfully forwarded is the memorandum on the above subject dated July 22, 2022 of Protected Area Superintendent (PASu) Clarissa P. Pador being an accomplishment and **Means of Verification (MoV)** on the target Maintenance and Protection of Coastal and Marine Ecosystem- Patrolling under 001 Management of Coastal and Marine Resources/Areas activity of Malampaya Sound Protected Landscape and Seascape (MSPLS), Taytay-San Vicente, Palawan.

Please be informed that PAMO-MSPLS, CENRO Taytay personnel and ENTMRPA personnel the conducted joint seaborne operation and patrolled a distance of 76.665 kilometers equivalent to 76,665 hectares using tracking from Locus Map application starting from the boundary of El Nido-Taytay Managed Resource Protected Area and Malampaya Sound Protected Landscape and Seascape (MSPLS) until the inner sound of MSPLS.

This undersigned concurred with the recommendation of PAMO-MSPLS to intensify the patrol and monitoring to hinder illegal activities within marine areas of MSPLS and coordination to the BLGUs and PAMB member should be strengthened.

For his information and record.

DENR CENRO  
TAYTAY, PALAWAN  
RELEASED

BY: lie  
DATE: JUL 26 2022 2087

ALAN V. VALLE

Cc: PAMO-MSPLS





Republic of the Philippines  
Department of Environment and Natural Resources  
MIMAROPA Region  
**PROTECTED AREA MANAGEMENT OFFICE**  
MALAMPAYA SOUND PROTECTED LANDSCAPE AND SEASCAPE (MSPLS)  
Taytay-San Vicente, Palawan  
Barangay Old Guinlo, Taytay, Palawan  
Email add: [pamomspls@gmail.com](mailto:pamomspls@gmail.com)/Contact #: 0938-786-3728 (SMART)




July 22, 2022

MEMORANDUM

FOR : The Community Environment and Natural Resources Officer  
Taytay, Palawan

FROM : The Protected Area Superintendent  
Malampaya Sound Protected Landscape and Seascape (MSPLS)  
Taytay-San Vicente, Palawan

SUBJECT : **REPORT ON THE CONDUCTED SEABORNE PATROL WITHIN  
THE VICINITY OF EL NIDO-TAYTAY MANAGED RESOURCE  
PROTECTED AREA (ENTMRPA) AND MALAMPAYA SOUND  
PROTECTED LANDSCAPE AND SEASCAPE (MSPLS),  
TAYTAY, PALAWAN**




This pertains to the target activity on the Maintenance and Protection of Coastal and Marine Ecosystem (e.g. reduction of threats and enforcement) – Patrolling under 001 Management of Coastal and Marine Resources/Areas of Malampaya Sound Protected Landscape and Seascape (MSPLS), Taytay-San Vicente, Palawan.

Respectfully forwarded is the memorandum dated July 20, 2022 of Forest Ranger Francis Abe G. Bose concerning the above subject.

Please be informed that this Office together with CENRO Taytay personnel and ENTMRPA personnel conducted joint seaborne operation on July 14-15, 2022. During the two (2) days operation there is no illegal activities observed and monitored in the marine areas of MSPLS, however, this Office recommends to intensify the patrol and monitoring to hinder illegal activities within MSPLS and coordination to the BLGUs and PAMB member should be strengthened.

Be informed further, that the team patrolled a distance of 76.665 kilometers equivalent to 76,665 hectares using tracking from Locus Map application starting from the boundary of El Nido-Taytay Managed Resource Protected Area and Malampaya Sound Protected Landscape and Seascape (MSPLS) until the inner sound of MSPLS.

For information and record.



CLARISSA P. PADOR





Republic of the Philippines  
Department of Environment and Natural Resources  
MIMAROPA Region

**PROTECTED AREA MANAGEMENT OFFICE**  
MALAMPAYA SOUND PROTECTED LANDSCAPE AND SEASCAPE (MSPLS)  
Taytay-San Vicente, Palawan  
Barangay Old Guinlo, Taytay, Palawan  
Email add: [pamomspls@gmail.com](mailto:pamomspls@gmail.com)/Contact #:0938-786-3728 (SMART)



July 20, 2022


**MEMORANDUM**

**FOR :** The Community Environment and Natural Resources Officer  
Taytay, Palawan

**THRU :** The Chief, CDS/Protected Area Superintendent  
Malampaya Sound Protected Landscape and Seascape (MSPLS)  
Taytay-San Vicente, Palawan

**FROM :** The Forest Ranger

**SUBJECT :** REPORT ON THE CONDUCTED SEABORNE PATROL WITHIN  
THE VICINITY OF EL NIDO-TAYTAY MANAGED RESOURCE  
PROTECTED AREA (ENTMRPA) AND MALAMPAYA SOUND  
PROTECTED LANDSCAPE AND SEASCAPE (MSPLS), TAYTAY,  
PALAWAN ON JULY 14-15, 2022



This pertains on the conducted seaborne patrol in the above mentioned date and place.

Please be informed that on July 14-15, 2022, the undersigned together with the Office Support Staff - Richard M. Valones, Ricben R. Armenia, Erwin C. Balvin of Forest Product Monitoring Station - VI conducted joint seaborne patrol operation with the personnel from Forest Product Monitoring Station - I lead by Forest Technician - I Voltaire M. Delos Angeles and Forest Protection Officers - Rennie O. Tenolite and Reynaldo T. Conda and Forest Product Monitoring Station - IV lead by Forest Rangers Jonathan A. Arzaga, Herson Y. Caliao and Forest Protection Officer - Joao G. Abus.

On July 14, 2022 at around 11:46 in the morning, the undersigned and Forest Technician - I Voltaire M. Delos Angeles, Forest Rangers Jonathan A. Arzaga, Herson Y. Caliao and Forest Protection Officer - Joao G. Abus, departed from diver house, Barangay Corong-Corong, El Nido, Palawan aboard with the speed boat and around 2:50 in the afternoon we reached the vicinity of Malampaya Sound Protected Landscape and Seascape. Likewise, our other companions composed of Office Support Staff - Richard M. Valones, Ricben R. Armenia, Erwin C. Balvin and Forest Protection Officers Rennie O. Tenolite and Reynaldo T. Conda was aboard in the three (3) motorized boats and departed from Protected Area Management Office (PAMO), Barangay Old Guinlo, Taytay, Palawan to monitor the area of Sitio Malaya and Binataan, Barangay Banbanan, Taytay, Palawan for any trawl fishing activity. During that day, there is no illegal activity observed and at around 8:45 in the evening the team decided to stay overnight in the area of Sitio Gamao, Barangay Banbanan, Taytay, Palawan to continuously monitoring and surveillance.

In the morning of July 15, 2022 at around 5:30, the team resume the seaborne patrol in the marine areas of MSPLS and the three (3) motorized boats proceeded near the vicinity of Sitio Malaya and Binataan, Barangay Banbanan, Taytay, Palawan for surveillance but at around 6:00 in the evening there is still no illegal activities observed and decided to stopped the operation and returned to Diver house, Barangay Corong-corong, El Nido, Palawan.





Republic of the Philippines  
Department of Environment and Natural Resources  
MIMAROPA Region


**PROTECTED AREA MANAGEMENT OFFICE**  
**MALAMPAYA SOUND PROTECTED LANDSCAPE AND SEASCAPE (MSPLS)**  
Taytay-San Vicente, Palawan  
Barangay Old Guinlo, Taytay, Palawan  
Email add: [pamomspls@gmail.com](mailto:pamomspls@gmail.com)/Contact #:0938-786-3728 (SMART)



The undersigned recommends intensifying the patrol and monitoring within the marine areas of MSPLS to hinder illegal activities.

Attached geo tagged photo and map of tracks of the operation.

For his information and record.

  
**FRANCIS ABE G. BOSE**  
Forest Ranger/Team Leader, FPMS - VI





Republic of the Philippines  
Department of Environment and Natural Resources  
MIMAROPA Region


**PROTECTED AREA MANAGEMENT OFFICE**  
**MALAMPAYA SOUND PROTECTED LANDSCAPE AND SEASCAPE (MSPLS)**

Taytay-San Vicente, Palawan  
Barangay Old Guinlo, Taytay, Palawan

Email add: [pamomspls@gmail.com](mailto:pamomspls@gmail.com)/Contact #:0938-786-3728 (SMART)



## PHOTO DOCUMENTATION









Republic of the Philippines  
Department of Environment and Natural Resources  
MIMAROPA Region

**PROTECTED AREA MANAGEMENT OFFICE**  
**MALAMPAYA SOUND PROTECTED LANDSCAPE AND SEASCAPE (MSPLS)**

Taytay-San Vicente, Palawan  
Barangay Old Guinlo, Taytay, Palawan

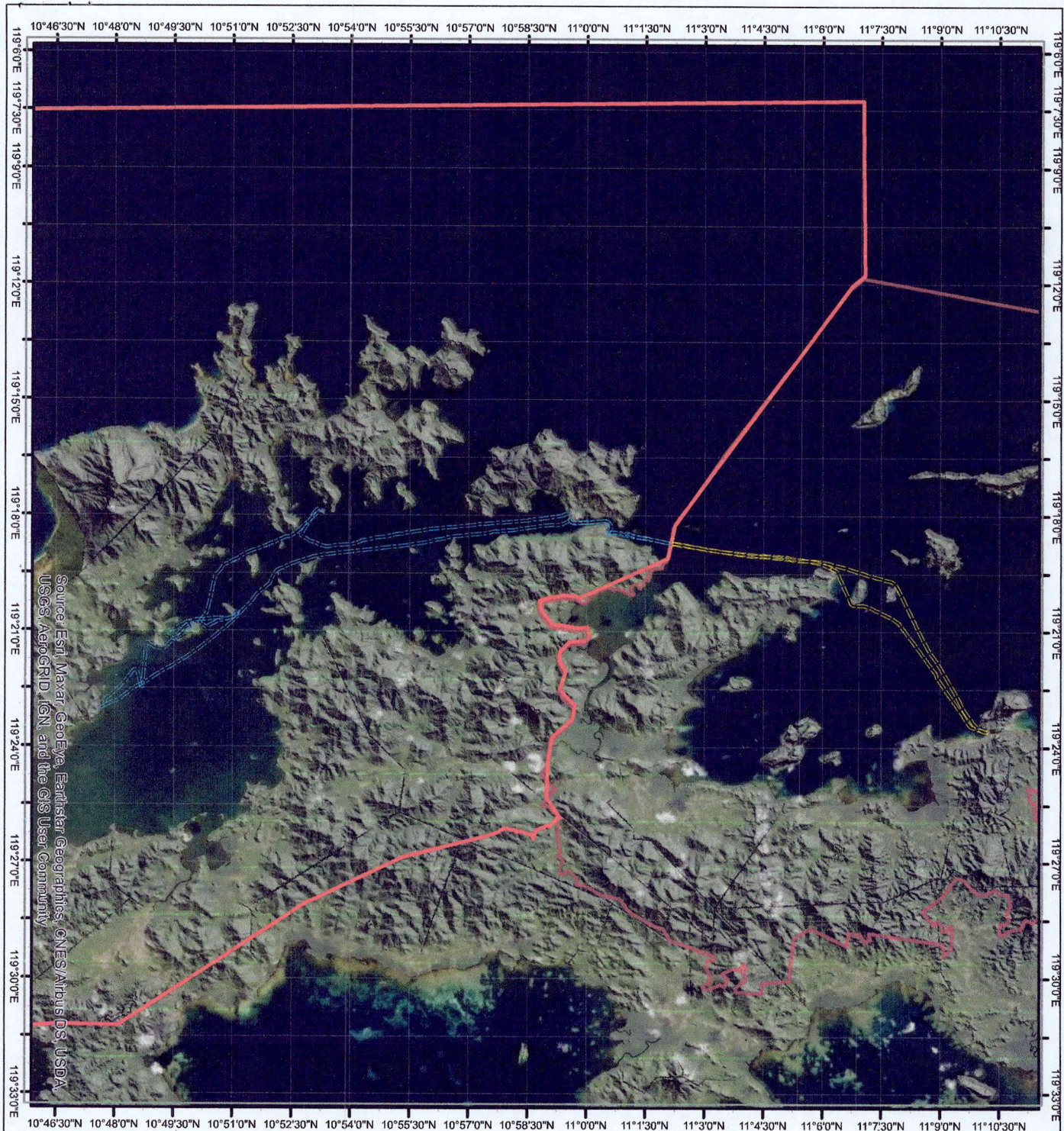
Email add: [pamomspls@gmail.com](mailto:pamomspls@gmail.com)/Contact #:0938-786-3728 (SMART)



This is to certify that the above photo was true and taken during the conducted seaborne patrol on July 14-15, 2022.

  
**FRANCIS ABE G. BOSE**  
Forest Ranger





Source: Esri, Maxar, GeoEye, Earthstar Geographics, CNES/Airbus DS, USDA, USGS, AeroGRID, IGN, and the GIS User Community



## SKETCH MAP

SHOWING TRACKS OF THE CONDUCTED  
SEABORNE PATROL WITHIN EL NIDO-  
TAYTAY MANAGED RESOURCE  
PROTECTED AREA (ENTMRPA) AND  
MALAMAPAYA SOUND PROTECTED  
LANDSCAPE AND SEASCAPE (MSPLS)  
DATED JULY 14-15, 2022

By DENR CENRO TAYTAY-EL NIDO

0 1,900 3,800 7,600 11,400 15,200  
Meters

1:250,000

TOTAL PATROL DISTANCE  
= 116.038 km

APPROXIMATE HECTARES  
PATROLLED = 1,160.38 has.

Patrol Distance (ENTMRPA)  
= 39.373 km

Patrol Distance (MSPLS)  
= 76.665 km



Coordinate System: WGS 1984 Web Mercator Auxiliary Sphere  
Projection: Mercator Auxiliary Sphere  
Datum: WGS 1984  
False Easting: 0.0000  
False Northing: 0.0000  
Central Meridian: 0.0000  
Standard Parallel 1: 0.0000  
Auxiliary Sphere Type: 0.0000  
Units: Meter