




Republic of the Philippines
Department of Environment and Natural Resources
PENRO Marinduque



July 25, 2022

MEMORANDUM

FOR : **The Regional Executive Director**
DENR – MIMAROPA Region

THRU : **The OIC Assistant Regional Director**
For Technical Services

FROM : **The OIC, Provincial Environment and**
Natural Resources Officer

SUBJECT : **REPORT ON THREATS OBSERVED DURING LAWIN**
FOREST AND BIODIVERSITY PROTECTION SYSTEM
PATROLLING OF PENRO-MARINDUQUE FOR THE
MONTH OF JULY 2022

Respectfully submitted is the report on threats observed during patrolling and monitoring thru LAWIN Forest and Biodiversity Protection System for the month of July, 2022.

Please be informed that based on the recorded observation, there were no observed threats during Lawin patrolling and monitoring.

Attached are the summary threats report generated from Lawin System and Narrative reports with geo-tagged photos.

For information and record.


IMELDA M. DIAZ



July 18, 2022

MEMORANDUM

FOR : The OIC, PENR Officer

THRU : The Chief, Technical Services Division

**FROM : The Forest Rangers
The Forest Technician I
The Forester I
The Forest Protection Officers**

**SUBJECT : PATROLLING/MONITORING REPORT OF
MONITORING AND ENFORCEMENT TEAM (TSD)
WITHIN THE CONSERVATION AREAS OF BARANGAY
CATUBUGAN, SABONG, BOAC TALAWAN AND
SIBUYAO TORRIJOS, MARINDUQUE THRU LAWIN
FOREST AND BIODIVERSITY PROTECTION SYSTEM**




In compliance with the target activities of Technical Services Division-Monitoring and Enforcement Section, please be informed that the undersigned conducted patrolling/monitoring and recording of forest threats within the Conservation Areas of the said barangays thru LAWIN Forest and Biodiversity Protection System.

Please be informed that the team coordinated with the concerned LGU's before conducting patrolling within their administrative jurisdiction particularly within conservation area. Right after the coordination, the team proceeded to the area and conduct patrolling/monitoring. The team passed thru the NGP Established Plantation for the year 2011-2013 in Brgy. Sabong, Boac and Talawan, Torrijos. No forest threat was found and recorded during the time of patrolling/monitoring with the said areas.

On the other hand, the team has accomplished a total distance of 11.34 kilometers as an output of LAWIN patrolling/monitoring on the said barangays

Please find attached geo-tagged photos of the said activity and the generated patrol data from Cyber Tracker thru SMART system apps.


LEOPOLDO G. LUCERNAS, JR.


FLORANTE G. FANDIALAN, JR.


MICHAEL VENCINT M. SUALOG


RICA QUENNIE D. RADOVAN


JOHN PETER APOSTOL


TRISTAN JOSHUA SAET


RANDY ESTRELLA


MICHAEL JOSEPH A. MARANAN


JERAM MEEL L. BRONCE


EDUARDSON N. BUATIS


MARY GRACE L. ESPLANA


KATE MARJORIE F. VILLEGAS


RONNIE R. NARANJO







Summary Threat Report

Region 04B - Marinduque

Number of days analyzed: 24

25 Jul 2022 11:14 AM

This report presents information for the implementing units of DENR to effectively plan and carry out actions for addressing observed threats to the forest.

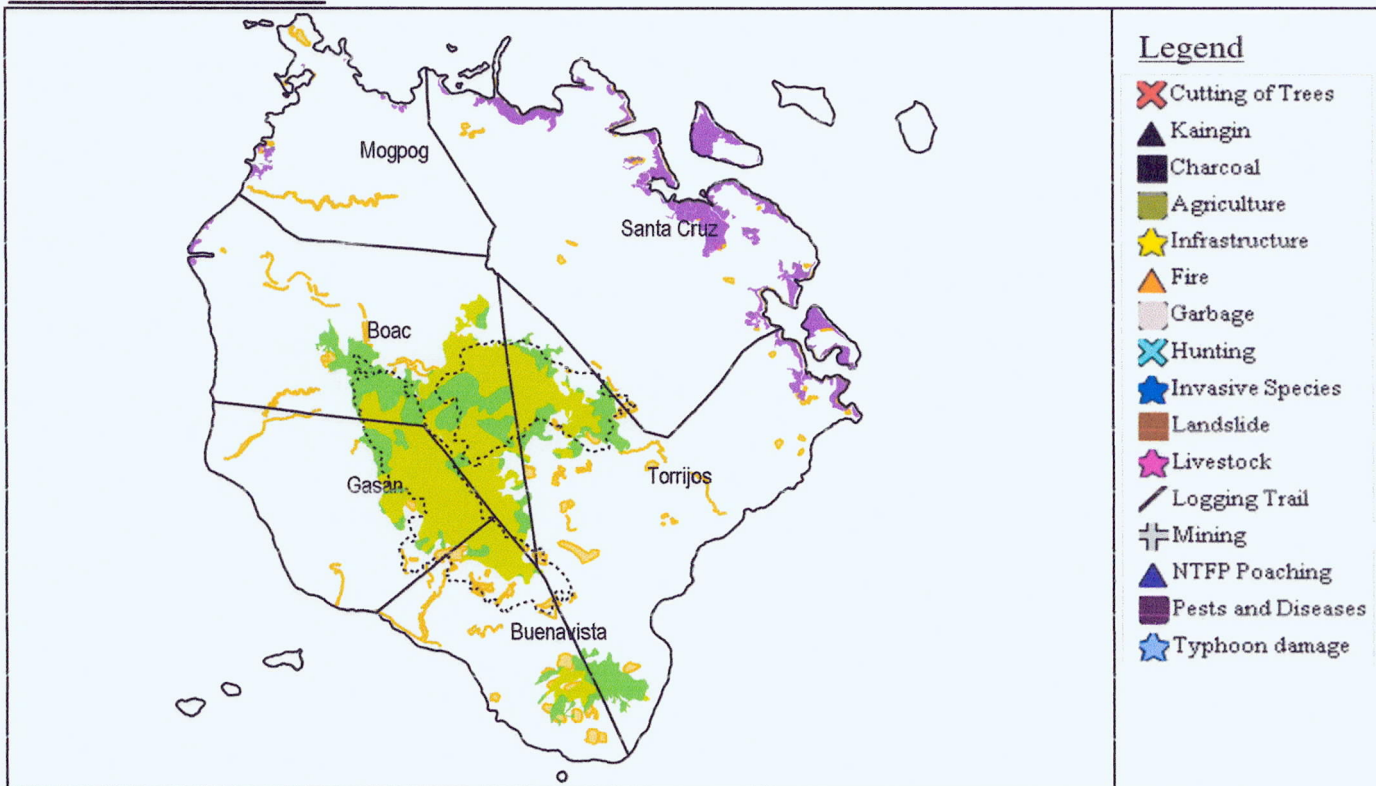
Threats observed and level of response required

Threat	No. of Observations	Emergency - Immediate action required!	Level 1 - Action required within a week	Level 2 - Action required within a month
---------------	----------------------------	---	--	---

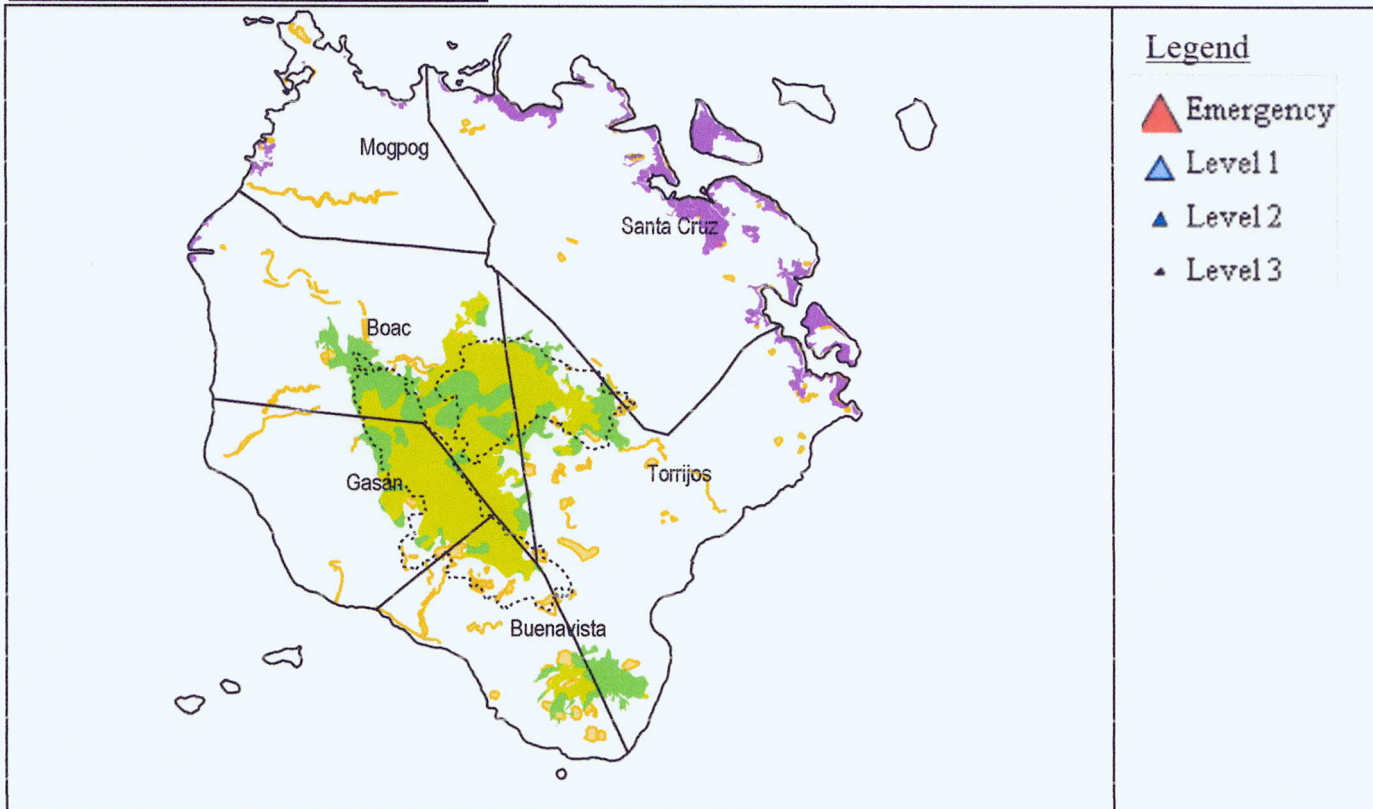


Republic of the Philippines
Department of Environment and Natural Resources
Lawin Forest and Biodiversity Protection System

Location of observed threats



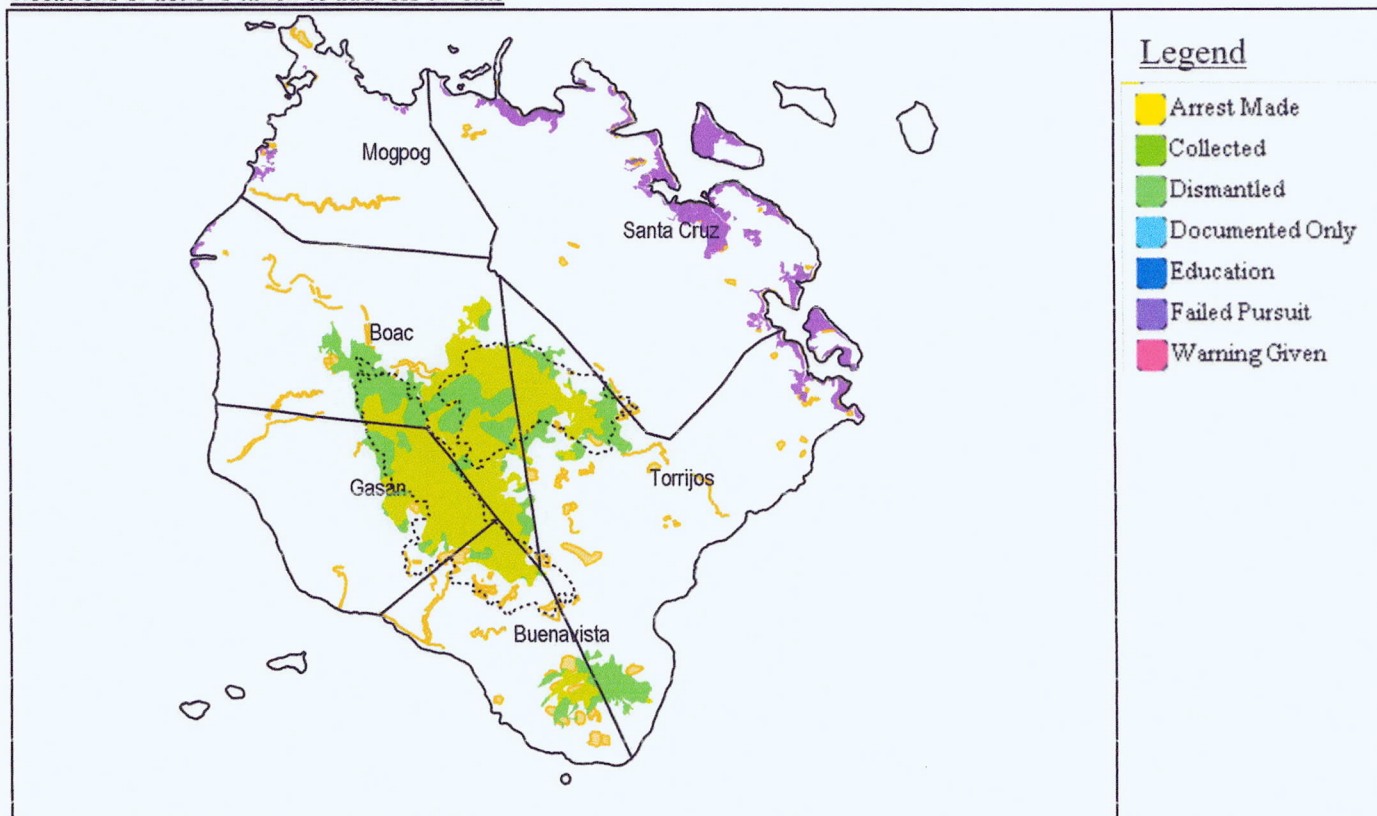
Locations and urgency of responses needed






Republic of the Philippines
Department of Environment and Natural Resources
Lawin Forest and Biodiversity Protection System

Locations of actions taken to address threats




Actions taken to address observed threats during patrols



Prepared by:


MICHAEL JOSEPH A. MARANAN
Data Manager/Forest Ranger

Noted by:


DON GIBSON D. MERCADO
Resource Manager/Forester I
In-Charge, Monitoring and Enforcement Section