




Republic of the Philippines
Department of Environment and Natural Resources
MIMAROPA Region
Provincial Environment And Natural Resources Office

AUG 08 2022



MEMORANDUM

FOR : The Regional Executive Director
DENR MIMAROPA Region
L&S Bldg. Roxas Boulevard
Ermita, Manila

THRU : The OIC, ARD for Technical Services

FROM : OIC, PENR Officer

SUBJECT : **MONITORING OF COMMUNITY-BASED FOREST
MANAGEMENT AGREEMENT AT BARANGAY
FARMERS ASSOCIATION INC. SITUATED AT SO.
TUUYAN, BARANGAY BALAO, ABRA DE ILOG,
OCCIDENTAL MINDORO**

Respectfully forwarded is the memorandum dated July 25, 2022 of CENRO Sablayan relative to the monitoring of Barangay Farmers Association Inc. at So. Tuuyan, Brgy. Balao, Abra de Ilog, Occidental Mindoro.

The said monitoring report includes the activities conducted by CBFM PO, status of CBFM CARP Projects implemented on 2019 including their observations/findings.

Attached herewith are CBFMA Monitoring and Assessment Tool, and GIS Map of the CBFM area and photo documentation.

For information and record.


ERNESTO E. TAÑADA

TSD-CDS/7/29/22



Republic of the Philippines
Department of Environment and Natural Resources
MIMAROPA Region
Community Environment And Natural Resources Office
So. Balud, Sto. Niño, Sablayan, Occidental Mindoro
Email: denrcsby02@gmail.com

July 25, 2022

MEMORANDUM

FOR : The Regional Executive Director
DENR, MIMAROPA Region
Ermita, Manila

THRU : The OIC, PENR Officer
Mamburao, Occidental Mindoro

FROM : The CENR Officer

SUBJECT : **MONITORING OF COMMUNITY-BASED FOREST
MANAGEMENT AGREEMENT AT BARANGAY
FARMERS ASSOCIATION INC. SITUATED AT SO.
TUUYAN, BARANGAY BALAO, STA. CRUZ
OCCIDENTAL MINDORO.**

Submitted is the monitoring and assessment report of Barangay Farmers Association Inc. located at So. Tuuyan, Barangay Balao, Abra de Ilog, Occidental Mindoro including its enclosures for your information, evaluation and further action, if any.

FOR. ANASTACIO A. SANTOS, MPA

RECORDS

RECEIVED BY: <i>m</i>	DATE: <i>7/26</i>	TIME: _____
RELEASED BY: _____	DATE: _____	TIME: _____

PENRO

RECEIVED BY: <i>Def. 70-5</i>	DATE: <i>7/27/2022</i>	TIME: _____
-------------------------------	------------------------	-------------

TSD

RECEIVED BY: <i>SBY 6-5</i>	DATE: <i>7/27</i>	TIME: _____
-----------------------------	-------------------	-------------

CDS

RECEIVED BY: <i>m</i>	DATE: <i>7/27</i>	TIME: _____
RELEASED BY: _____	DATE: _____	TIME: _____



Republic of the Philippines
Department of Environment and Natural Resources
MIMAROPA Region
Community Environment And Natural Resources Office
So. Balud, Sto. Niño, Sablayan, Occidental Mindoro
Email: denrcsby02@gmail.com

I. INTRODUCTION

The Community-Based Forest Management (CBFM) is the national strategy for the sustainable development of the country's forest resources and social justice Pursuant to Executive Order No. 236 and Department Administrative Order (DAO) 96-29.

The Community Based Forest Management (CBFM) is the national strategy for the sustainable development of the country's forest resources. This program aims to promote the socio- economic upliftment of forest communities and achieving sustainable development and management of forest resources.

It recognizes the responsible and efficient utilization by organized and empowered local communities based on sound ecological and economic principles can result to sustainable management of forestlands and resources.

The periodic monitoring aims to know the status of the DENR-CARP Projects and other related CBFM activities within their respective areas in compliance with the existing rules and regulations, progress in terms of area development, organizational development and project implementation.

Part of the technical assistance provided to the CBFM partners during the periodic monitoring and assessment is the conduct of a small group of meeting with some BODs members of the association purposely to determine the extent of development undertaken within their respective CBFM areas. The result of the information provided during the meeting including the onsite monitoring and assessment will be the basis in providing them effective recommendations towards sustainable development management of their CBFM areas.

II. LEGAL BASIS

1. Under Executive Order No. 263, the Community Based Forest Management is a national Strategy to ensure sustainable development of the Country's Forestland Resources and providing mechanism for its implementation. Thus, the DENR is mandated to work with Local Government Units (LGUs), People's Organizations (Pos), Non-Government Organizations (NGOs), Religious Groups, Business and Industry sectors and other concerned organizations to ensure that communities are empowered to initiate and achieve the objectives of this Order (Section No. 6)

2. FMB Technical Bulletin No. 20 and Section 18 of DAO 2004-29, also indicates that the CRMF is a strategic plan of the community on how to manage and benefit from the forest resources on a sustainable basis. It describes the community's long term vision, aspirations, commitments, and strategies for the protection, rehabilitation, development, and utilization of forest resources. The CRMF shall provide specific activities for the first five (5) years, which shall serve as the Five Year Work Plan of the Peoples Organization.



Republic of the Philippines
Department of Environment and Natural Resources
MIMAROPA Region
Community Environment And Natural Resources Office
So. Balud, Sto. Niño, Sablayan, Occidental Mindoro
Email: denrcsby02@gmail.com

III. MONITORING REPORT OF PO CBFM AREA

Barangay Farmers Association Inc.

Name of Peoples Organization	. Barangay Farmers Association Inc.
Address of PO	Barangay Balao, Abra de Ilog, Occidental Mindoro
PO Chairperson	Mr. Harold Castillo
Registration	Security and Exchange Commission DOLE
Registration Number	SEC Reg 180618
Date of Registration	August 20, 1998
CBFMA No.	RIV-OCCMIN-CBFMA-98-02
Date Awarded	December 15, 1998
Date of Expiration	December 15, 2023
Total Area awarded	50 Hectares
Location of area covered by	So. Tuuyan, Barangay Balao, Abra de Ilog, Occidental Mindoro
Tenurial Instrument	Community-Based Forest Management Agreement

PROGRESS REPORT

The **Barangay Farmers Association Inc.** is registered at the Securities and Exchange Commission under **SEC Registration No. 180618 and DOLE** dated August 20, 1998

A Community Based Forest Management (CBFMA) issued by the Regional Office in December 15, 1998, and to expire on December 15, 2023 under CBFMA Registration No **RIV-OCCMIN-CBFMA-98-02** with 27 registered members.

In CY 2020, the CENRO Sablayan GIS Personnel conducted re-survey the 50 hectares awarded to **Barangay Farmers Association Inc.**

The re-survey team submitted GIS maps in accordance with the FMB Technical Bulletin No. 21-A also known as the guidelines in the Assessment, Re-survey and Mapping of areas covered by CBFMA and other Tenure Agreement. Based on the result of the



Republic of the Philippines
Department of Environment and Natural Resources
MIMAROPA Region
Community Environment And Natural Resources Office
So. Balud, Sto. Niño, Sablayan, Occidental Mindoro
Email: denrcsby02@gmail.com

assessment, resurvey and mapping of aforesaid CBFMA, the initial 50 hectares was adjusted into 54.7 hectares as the final and official area reported.

On February 20, 2019, a Memorandum from the Regional Executive Director Henry A. Adornado, PH D. informed this office regarding the approved CBFM- CARP Agroforestry and Livelihood Project for CY 2019 implementations. This is for the development of a thirty (30) hectares "Cashew Based Agroforestry Projects" within the fifty (50) hectares CBFM area with an amount of Six Hundred Twenty Eight Thousand Five Hundred (Php 628, 580.00) pesos as per Obligational Authority dated February 8, 2019. Consequently, a duly approved Work and Financial Plan of the project has been formulated indicating the schedule of payments/progress billing including retention and mobilization.

PROJECT STATUS

PROJECT	TOTAL AREA	YEAR IMPEM ENTED	STATUS	REMARKS
Comprehensive Agrarian Reform Program (CARP) Project	30has.	2019	"Cashew-Based Agroforestry Project.	According to the 3 rd quarter report of 2019- The Nursery establishment . The nursery establishment and seedling production of the said project were delayed due to the associations financial lacking. The nurdery were also damaged due to the unforeseen calamities




Republic of the Philippines
Department of Environment and Natural Resources
MIMAROPA Region
Community Environment And Natural Resources Office
So. Balud, Sto. Niño, Sablayan, Occidental Mindoro
Email: denrcsbv02@gmail.com


OBSERVATION/FINDINGS/COMMENTS

As per monitoring and performance evaluation conducted Last June 2, 2022, we observed the following:


1. That we observed some planted perennial agri-crops and fruit trees such as cashew and jackfruit, mango and coconut. Indigeneous species like Red lauan and Narra, exotic trees like Gmelina and Non-timber forest products like Rattan and Bamboo were also seen in the area.
2. That harvestable Gmelina and felled trees due to the previous typhoon were seen in the area. There are some illegal cuttings of Gmelina trees. However, when the PO Chairperson Harold Castillo was asked regarding the said cutting, he was unaware of such.
3. It was observed that no technologies were used to sustainably manage the areas designated for particular use.
4. It was also revealed that no benefit sharing scheme was ever present since the Coffee and Cashew-Based Agroforestry Project CY 2019 was implemented by the PO.

Monitored and Prepared by:


KARREEN D. ALVAREZ
Forest Technician II


MARY GRACE C. ROBLES
Forester I

Reviewed by:


ARISTON S.J. RAMOS
Forester II/CHIEF EMS

**COMMUNITY-BASED FOREST MANAGEMENT
MONITORING AND ASSESSMENT TOOL FOR CY 2022**

REGION: NIMAROPA
PROVINCE: Occ. MINDORO
CENRO: Sablayan
NUMBER OF CBFM ISSUED: _____

DATE: June 3, 2022

ORIGINAL NAME OF PO PER ISSUED CBFM: _____

BATANGAS FARMERS ASSOCIATION INC.

☒ RETAINED

☐ RENAMED

If renamed, please specify current name: _____

Is the new name supported with resolution and deed of assignment?

CBFM No.: RUN-OCCEMIN-CBFMA-98-02 CBFM area: 54.77 has.

Date Awarded: DECEMBER 15, 1998 Area Developed: _____ has

Location of CBFMA: Barangay Balao, Abra de Ilog, Occ. Mindoro

No. of Participants: 27

Male: 24

Female: 3

☐ All Active

☐ Majority Active

☐ Majority Inactive

☒ All Active

☐ Majority Active

☐ Majority Inactive

Name of Current PO President: MR. HAROLD CASTILLO Contact No.: _____

PLEASE ANSWER/CHECK APPROPRIATE BOXES:

1. PO Registering Agency:

☐ NONE

☒ SEC

☐ CDA

☐ DOLE

2. PO Registering Status:

☒ Updated

☐ Needs Update

3. Map of CBFM area:

☒ Updated GIS Generated

☐ Needs Updating

☐

4. Community Resource Management Framework (CRMF):

☐ Affirmed by Usec

☐ Updated

☒ Needs Updating

☐

5. Five Year Work Plan:

☐ Affirmed by Usec

☐ Updated

☒ Needs Updating

☐

6. Were CSC issued to individual within CBFM area?

☐ Yes

☒ No

☐

7. Was harvesting of planted species undertaken in the CBFM area?

☐ Yes

☒ No

8. Is there a benefit sharing scheme supported by a PO Resolution?

☐ Yes ☒ No

If Yes, Describe:

9. Aailed project with financial assistance:

☐ Yes

☒ No

☒ CBFM CARP

☐ NGP

Others

e.g.

10. Two to three major species planted in the CBFM area:

Forest Trees:

Gmelina

Fruit Trees:

Langka

Annual crops/No

11. Forest Protection strategy/ies:

12. Existing Enterprise/Livelihood

PO Managed:

a.

b.

Individual/Family Managed:

a.

b.

Prepared and Submitted by:




KARLEEN P. ANJANES
for
Forest Tech II

Noted by:

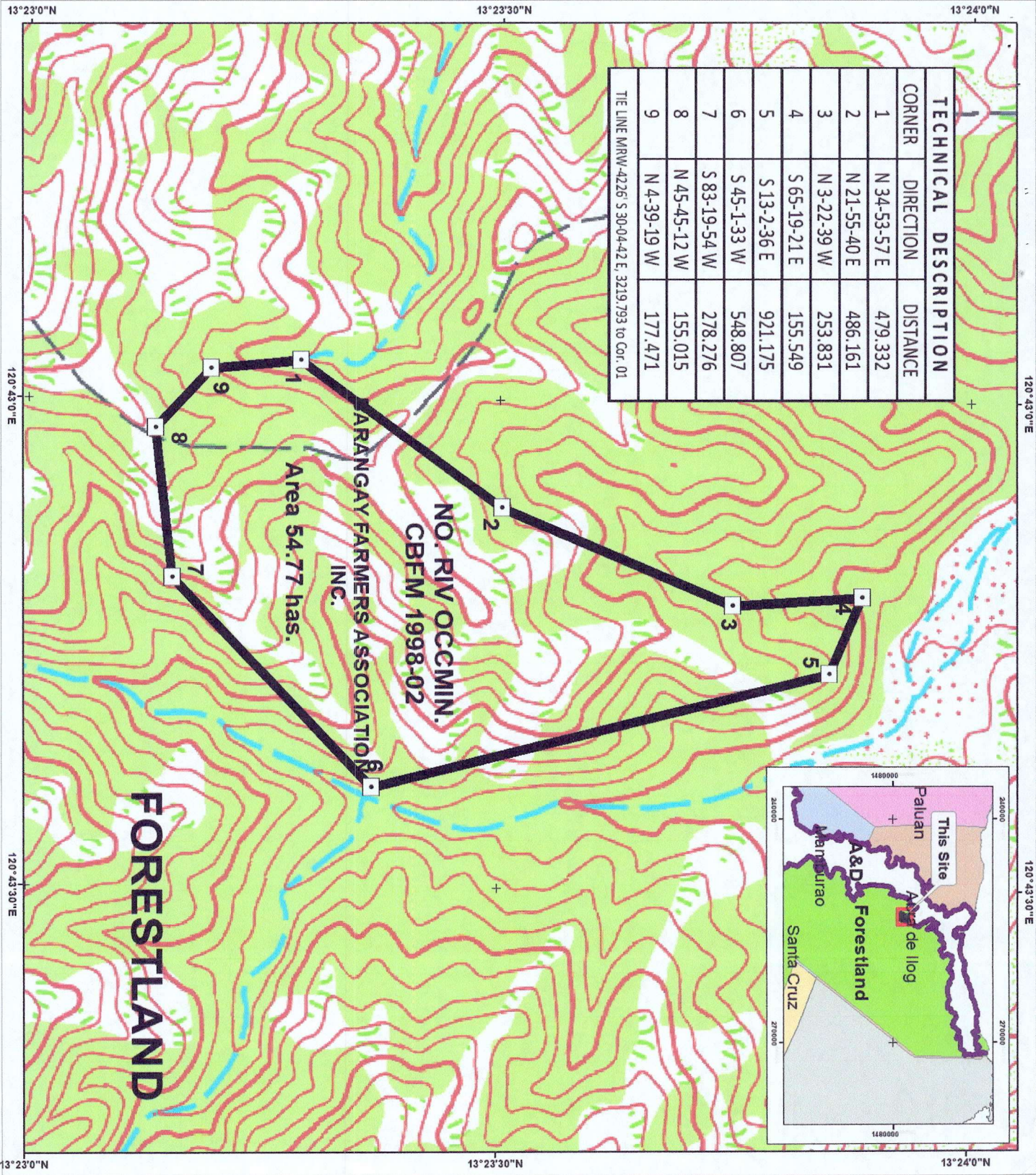
Mary Grace Robles
for
Forester I / Monitoring Unit Head

ANASTACIO A. SANTOS
CENR Officer

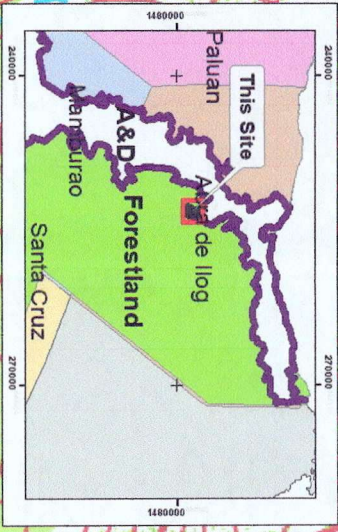
PHOTO DOCUMENTATION







TECHNICAL DESCRIPTION		
CORNER	DIRECTION	DISTANCE
1	N 34-53-57 E	479.332
2	N 21-55-40 E	486.161
3	N 3-22-39 W	253.831
4	S 65-19-21 E	155.549
5	S 13-2-36 E	921.175
6	S 45-1-33 W	548.807
7	S 83-19-54 W	278.276
8	N 45-45-12 W	155.015
9	N 4-39-19 W	177.471
TIE LINE MRW-4226/ S 30-04-42 E, 3219.793 to Cor. 01		




MAP SHOWING THE RESURVEYED COMMUNITY
BASED FOREST MANAGEMENT AGREEMENT
NO. RIV OCCMIN, CBFM 1998-02 OF
BARANGAY FARMERS ASSOCIATION, INC.



LOCATION

Sito : Tuayan
Barangay : Balao
Municipality : Abra De Ilog
Province : Occidental Mindoro

SCALE : 1:5,000



Coordinate System: WGS 1984 UTM Zone 51N
Projection: Transverse Mercator
Datum: WGS 1984

Legend

- Corner
- CBFM Area 54.77 has.
- Forestland

Prepared by:
MARIO BENEDICTO S. ALVIO
GIS Operator/ Park Ranger

Attested by:
ISLAS R. GUIMOD
DEPUTY CENR

Noted by:
ANASTACIO A. SANTOS
CENR Officer