




Republic of the Philippines
Department of Environment and Natural Resources
MIMAROPA Region
Provincial Environment and Natural Resources Office

4

August 10, 2022



MEMORANDUM

FOR : The Regional Executive Director
MIMAROPA Region


FROM : The In-Charge, Office of the PENRO
Oriental Mindoro

SUBJECT : **SUBMISSION OF REPORTS ON THREATS OBSERVED
DURING PATROLLING AND ACTIONS TAKEN TO
ADDRESSED THE THREATS**

Forwarded is the report of CENRO Socorro regarding the threats addressed during patrolling from July 14 to 15, 2022 including actions taken that is regularly synced to the SMART server.

For information and reference.


ALMA E. GIBE



DENRPENRO2208000017



Republic of the Philippines
Department of Environment and Natural Resources
MIMAROPA Region
Community Environment and Natural Resources Office

July 15, 2022

MEMORANDUM

FOR : The Regional Executive Director
THRU : The In-Charge, Office of the PENRO
FROM : The DMO IV
SUBJECT : **SUBMISSION OF REPORTS ON THREATS OBSERVED DURING PATROLLING AND THE ACTIONS TAKEN TO ADDRESSED THE THREATS**

Respectfully forwarding the reports on the threats observed during patrolling and the actions taken to address the threats from June 14 to July 15 of CY 2022.

Please be informed that addressing of threats and synching to the Lawin system server were done at least once a month and were already included in the Lawin monthly reports.

For information and record.

DENR-MIMAROPA REGION	
PROVINCIAL ENVIRONMENT AND NATURAL RESOURCES OFFICE	
ORIENTAL MINDORO	
PENRO TRACKING NO.	
RECEIVED BY:	<i>[Signature]</i>
DATE:	AUG 02 2022
TIME:	

For and in behalf of the CENR Officer

[Signature]
LEOG CAPON
In-Charge of Office



July 15, 2022

MEMORANDUM

FOR : The DMO IV

THRU : The Chief, MES
The Unit Head, Enforcement Unit

FROM : The Lawin Data Manager

SUBJECT : **SUBMISSION OF REPORTS ON THREATS OBSERVED DURING PATROLLING AND THE ACTIONS TAKEN TO ADDRESSED THE THREATS**

Respectfully submitting the list of threats observed during patrolling from June 14, 2022 to July 15, 2022 and the actions taken to address the said threats.

Please be informed that the lists and maps were generated thru the Lawin Forest Biodiversity Protection System's Query and Entity features/functions while the actions to the reported threats were based on the patrol reports being submitted by patrollers. Also, addressing of threats and synching were included on the Lawin monthly reports.

Attached are the patrol reports submitted by Lawin patrollers.

For information and further instruction, if any.


ADRIAN V. CATUD

NO.	OBSERVED THREATS	ACTIONS TAKEN		STATUS OF THREATS
		MAIN RESPONSE	ADDITIONAL, IF ANY	
1	Typhoon Damage	Coordination with LGU/concerned agency	None	Addressed
2	Invasive Species	Coordination with LGU/concerned agency	None	Addressed
3	Annual and Perennial Farming	Coordination with LGU/concerned agency	None	Addressed
4	Invasive Species	Coordination with LGU/concerned agency	None	Addressed
5	Annual and Perennial Farming	Coordination with LGU/concerned agency	None	Addressed
6	Annual and Perennial Farming	Coordination with LGU/concerned agency	None	Addressed
7	Annual and Perennial Farming	Coordination with LGU/concerned agency	None	Addressed
8	Annual and Perennial Farming	Coordination with LGU/concerned agency	None	Addressed
9	Annual and Perennial Farming	Coordination with LGU/concerned agency	None	Addressed
10	Annual and Perennial Farming	Coordination with LGU/concerned agency	None	Addressed
11	Garbage	Coordination with LGU/concerned agency	Garbage Clean-up	Addressed
12	Invasive Species	Coordination with LGU/concerned agency	None	Addressed
13	Invasive Species	Coordination with LGU/concerned agency	None	Addressed
14	Annual and Perennial Farming	Coordination with LGU/concerned agency	None	Addressed
15	Pest and Diseases	Coordination with LGU/concerned agency	None	Addressed
16	Invasive Species	Coordination with LGU/concerned agency	None	Addressed
17	Annual and Perennial Farming	Coordination with LGU/concerned agency	None	Addressed
18	Annual and Perennial Farming	Coordination with LGU/concerned agency	None	Addressed
19	Annual and Perennial Farming	Coordination with LGU/concerned agency	None	Addressed
20	Annual and Perennial Farming	Coordination with LGU/concerned agency	None	Addressed
21	Annual and Perennial Farming	Coordination with LGU/concerned agency	None	Addressed
22	Annual and Perennial Farming	Coordination with LGU/concerned agency	None	Addressed
23	Annual and Perennial Farming	Coordination with LGU/concerned agency	None	Addressed
24	Annual and Perennial Farming	Coordination with LGU/concerned agency	None	Addressed
25	Annual and Perennial Farming	Coordination with LGU/concerned agency	None	Addressed
26	Invasive Species	Coordination with LGU/concerned agency	None	Addressed
27	Annual and Perennial Farming	Coordination with LGU/concerned agency	None	Addressed
28	Invasive Species	Coordination with LGU/concerned agency	None	Addressed
29	Annual and Perennial Farming	Coordination with LGU/concerned agency	None	Addressed
30	Invasive Species	Coordination with LGU/concerned agency	None	Addressed
31	Annual and Perennial Farming	Coordination with LGU/concerned agency	None	Addressed
32	Annual and Perennial Farming	Coordination with LGU/concerned agency	None	Addressed
33	Hut or House Infrastructure	Coordination with LGU/concerned agency	None	Addressed
34	Invasive Species	Coordination with LGU/concerned agency	None	Addressed
35	Annual and Perennial Farming	Coordination with LGU/concerned agency	None	Addressed
36	Annual and Perennial Farming	Coordination with LGU/concerned agency	None	Addressed
37	Annual and Perennial Farming	Coordination with LGU/concerned agency	None	Addressed



Republic of the Philippines
Department of Environment and Natural Resources
MIMAROPA Region
Community Environment and Natural Resources Office

07/18/22

MEMORANDUM

FOR : The CENR Officer
THRU : The, Chief MES
ATTENTION: The, Lawin Data Manger
FROM : LAWIN Patrollers
SUBJECT : **REPORT ON THE CONDUCTED LAWIN PATROLLING**

Respectfully submitting the report on the conducted Lawin patrolling at Sito TABUKALA Bay, BARAS, BACO, Oriental Mindoro.

Please be informed that we patrolled a total of _____ kms.

UNA, KAME AY NAKIPAG-UNAHAN SA BARANGAY,
UPANG MAGSAGAWA NG LINGGUHANG REPORT KAUNAY
SA LAWIN. HABANG KAME PO AY NAGLALAKAD, KAME AY
NAGPAALAN UPANG MAKITAAN SA KANG BAHAY NG
KATUTUBO, NG KAMI AY HARANGIN AT PAGBAWALAN NG
MAYARI NG BAHAY. SA KADABILANANG KANYAE KAW
PANIM ANG NARON. AT MAY MGA HINIHINGI SAMIN PAPEL
NA MANGGALING SA SINASABING NCIP AT CBFM
RAW PO.

For his information and further instruction.

MICHEL A. LOPEZ
FPO

CRISTIAN DELEMAN
FPO

GONCALVES R.
FPO




Republic of the Philippines
Department of Environment and Natural Resources
MIMAROPA Region
Community Environment and Natural Resources Office


Date and Time of Patrolling	7/12/22	Date and time the Report is submitted	7/18/22	Date and Time Received by the Office		Date and Time Received by the Lawin Data Manager	
PATROLLERS	OBSERVATION(S) (Threat/s Observed) (1) ANNUAL AND PERENNIAL FARMING (2) HUNT OR HOUSE AND OTHER INFRASTRUCTURE (3) PESTS AND DISEASES (4) (5)						
ACTION(S) TAKEN ON CYBERTRACKER (Check as many as needed)	<input checked="" type="checkbox"/> Documented Only <input type="checkbox"/> Warning Given <input type="checkbox"/> Education <input type="checkbox"/> Apprehended <input type="checkbox"/> Collected <input type="checkbox"/> Dismantled or Destroyed <input type="checkbox"/> Arrest Made <input type="checkbox"/> Unsuccessful Pursuit		ADDITIONAL INFORMATION (on cyber tracker recorded threat/s) Date of Action Conducted: 7/12/22 Place where action is conducted: SITIO BARAS, BACD ORIENTAL MINDORO No. of participants (if education): N/A No. of Apprehended individuals: N/A No. of garbage sacks collected: N/A		ACTION(S) TAKEN AFTER PATROLLING (Check only one or two) <input type="checkbox"/> Admin Proceedings <input checked="" type="checkbox"/> Coordination <input type="checkbox"/> Development Project <input type="checkbox"/> Education <input type="checkbox"/> Garbage Cleanup <input type="checkbox"/> Invasive Species removal <input type="checkbox"/> Prosecution <input type="checkbox"/> Policy Formulation <input type="checkbox"/> Wildlife Rescue		ADDITIONAL INFORMATION (on actions taken after patrolling) KAWI AY NAKAHANAC NG PAGBARAWAL SA KANULANG LUGAR SA SITIO TABULALALA, BACD. BARAS. ORIENTAL MINDO.




GROUP PHOTO (GEO-TAGGED)



GEO-TAGGED PHOTOS SHOWING THE OBSERVED THREATS: (Best Four)



GEOTAGGED PHOTOS SHOWING THE ACTION(S) TAKEN IN RELATION TO THE OBSERVED THREAT(S): (Best Two)





Republic of the Philippines
Department of Environment and Natural Resources
MIMAROPA Region
Community Environment and Natural Resources Office

July 15, 2022

MEMORANDUM

FOR : The CENR Officer
THRU : The, Chief MES
ATTENTION: The, Lawin Data Manger
FROM : LAWIN Patrollers
SUBJECT : **REPORT ON THE CONDUCTED LAWIN PATROLLING**

Respectfully submitting the report on the conducted Lawin patrolling at Brgy. Tagbakim and Pahilahan, Pola, Oriental Mindoro.

Please be informed that we patrolled a total of 16.24 kms.

For his information and further instruction.

Armando D. Cabungcal
FR

Rhona C. Liwag
FR

Herrick A. Surabo
FR

Julius Fontanilla
FR

Reymar R. Gunday
FR



Republic of the Philippines
Department of Environment and Natural Resources
MIMAROPA Region
Community Environment and Natural Resources Office

Date and Time of Patrolling	8:15 AM July 14, 2022	Date and time the Report is submitted	OBSERVATION(S) (Threat/s Observed)	Date and Time Received by the Office	Date and Time Received by the Lawin Data Manager
PATROLLERS	Armado D. Cabanogal Herivel A. Juvaw Reynier R. Gumbay Rhona C. Limog Julius Fontanilla				
ACTION(S) TAKEN ON CYBERTRACKER (Check as many as needed)	<input checked="" type="checkbox"/> Documented Only <input type="checkbox"/> Warning Given <input type="checkbox"/> Education <input type="checkbox"/> Apprehended <input type="checkbox"/> Collected <input type="checkbox"/> Dismantled or Destroyed <input type="checkbox"/> Arrest Made <input type="checkbox"/> Unsuccessful Pursuit				
ADDITIONAL INFORMATION (on cyber tracker recorded threat/s)	Date of Action Conducted: <u>July 14, 2022</u> Place where action is conducted: <u>Barry, Pahi-bhan and Tagabkin, Bala</u> No. of participants (if education): <u>N/A</u> No. of Apprehended individuals: <u>N/A</u> No. of garbage sacks collected: <u>N/A</u>				
ACTION(S) TAKEN AFTER PATROLLING (Check only one or two)	<input type="checkbox"/> Admin Proceedings <input checked="" type="checkbox"/> Coordination <input type="checkbox"/> Development Project <input type="checkbox"/> Education <input type="checkbox"/> Garbage Cleanup <input type="checkbox"/> Invasive Species removal <input type="checkbox"/> Prosecution <input type="checkbox"/> Policy Formulation <input type="checkbox"/> Wildlife Rescue				
ADDITIONAL INFORMATION (on actions taken after patrolling)	After patrolling we coordinated with the Dep. Official regarding the threats we encountered. Also, we posted an information regarding R.A. 9175 on charcoal act and P.D. 705 section 77. on anti-illegal logging as awareness for the community. We patrolled 16:28 hrs.				




Republic of the Philippines
Department of Environment and Natural Resources
MIMAROPA Region
Community Environment and Natural Resources Office


GROUP PHOTO (GEO-TAGGED)



GEO-TAGGED PHOTOS SHOWING THE OBSERVED THREATS: (Best Four)



GEO-TAGGED PHOTOS SHOWING THE ACTION(S) TAKEN IN RELATION TO THE OBSERVED THREAT(S): (Best Two)





Republic of the Philippines
Department of Environment and Natural Resources
MIMAROPA Region
Community Environment and Natural Resources Office

July 14, 2022

MEMORANDUM

FOR : The CENR Officer
THRU : The, Chief MES
ATTENTION: The, Lawin Data Manger
FROM : LAWIN Patrollers
SUBJECT : **REPORT ON THE CONDUCTED LAWIN PATROLLING**

Respectfully submitting the report on the conducted Lawin patrolling at Brgy. Batuhan to Brgy. Calima, Pula, Oriental Mindoro.

Please be informed that we patrolled a total of 6.47 kms.

Lawin Patrolling was started at Mangrove forest of Brgy. Batuhan we observed that parcel of the area has annual perennial farming. While at Brgy. Calima we observed some typhoon damage trees and scattered garbage along the river and falls. We also conducted cleanup or collection of garbage within the area. Activity ~~(taken)~~ was conducted through the supervision of Forester Leonida Mindaros.

For his information and further instruction.

ROBELYN M. CORPUZ
FPD

MEYNARD A. MINESTERIO
FPD

JERNEI J. LUIS
FPD

ROLAND M. FADABEIR
FPD

RENDON TALAGTAG
FPD

ERNAN GERONGCA
FPD




Republic of the Philippines
Department of Environment and Natural Resources
MIMAROPA Region
Community Environment and Natural Resources Office


Date and Time of Patrolling	Date and time the Report is submitted	July 13, 2022	July 14, 2022	Date and Time Received by the Office	Date and Time Received by the Lawin Data Manager
PATROLLERS					
OBSERVATION(S) (Threat/s Observed)					
Rodelyn Corpuz Maynard Mindoro Jernel Luis Roland Falardeir Rendon Talagtag Ermagan Geranaga	(1) Annual Perennial Farming (2) Typhoon Damage (3) Garbage (4) (5)				
ACTION(S) TAKEN ON CYBERTRACKER (Check as many as needed)		ADDITIONAL INFORMATION (on cyber tracker recorded threat/s)		ACTION(S) TAKEN AFTER PATROLLING (Check only one or two)	
<input checked="" type="checkbox"/> Documented Only <input type="checkbox"/> Warning Given <input type="checkbox"/> Education <input type="checkbox"/> Apprehended <input checked="" type="checkbox"/> Collected <input type="checkbox"/> Dismantled or Destroyed <input type="checkbox"/> Arrest Made <input type="checkbox"/> Unsuccessful Pursuit		Date of Action Conducted: July 13, 2022 Place where action is conducted: Brgy. Bahuan to Brgy. Calina, Pola, Or. Mindoro No. of participants (if education): N/A No. of Apprehended individuals: N/A No. of garbage sacks collected: One		<input type="checkbox"/> Admin Proceedings <input checked="" type="checkbox"/> Coordination <input type="checkbox"/> Development Project <input type="checkbox"/> Education <input checked="" type="checkbox"/> Garbage Cleanup <input type="checkbox"/> Invasive Species removal <input type="checkbox"/> Prosecution <input type="checkbox"/> Policy Formulation <input type="checkbox"/> Wildlife Rescue	
				ADDITIONAL INFORMATION (on actions taken after patrolling) Conducted collection of garbage and posted posters of chainsaw act and P.D 705.	



GROUP PHOTO (GEO-TAGGED)



GEO-TAGGED PHOTOS SHOWING THE OBSERVED THREATS:



GEOTAGGED PHOTOS SHOWING THE ACTION(S) TAKEN IN RELATION TO THERVED THREAT(S):






Republic of the Philippines
Department of Environment and Natural Resources
MIMAROPA Region
Community Environment and Natural Resources Office

JUNE 27, 2022

MEMORANDUM

FOR : The CENR Officer
THRU : The, Chief MES
ATTENTION: The, Lawin Data Manger
FROM : LAWIN Patrollers
SUBJECT : **REPORT ON THE CONDUCTED LAWIN PATROLLING**



Respectfully submitting the report on the conducted Lawin patrolling at
Brgy. Matula-tula, Pala, Oriental Mindoro.

Please be informed that we patrolled a total of _____ kms.

For his information and further instruction.

HERRICK
PR
JURADO

NORMAN
PR
C. ASI

ARMANDO D. CABUNGAL
PR
JULIUS
PR
FONTANILLA



Republic of the Philippines
Department of Environment and Natural Resources
MIMAROPA Region
Community Environment and Natural Resources Office

Date and Time of Patrolling	Date and time the Report is submitted	Date and Time Received by the Office	Date and Time Received by the Lawin Data Manager
JUNE 23, 2022 7:30 AM			
OBSERVATION(S) (Threat/s Observed)			
PATROLLERS HERRICK A. JURADO NORMAN C. ASI ARMANDO D. CABRERA JULIUS PONTARILLA			
OBSERVATION(S) (Threat/s Observed)			
(1) INVASIVE SPECIES (2) ANNUAL & PERENNIAL FARMING (3) (4) (5)			
ACTION(S) TAKEN ON CYBERTRACKER (Check as many as needed)	ADDITIONAL INFORMATION (on cyber tracker recorded threat/s)	ACTION(S) TAKEN AFTER PATROLLING (Check only one or two)	ADDITIONAL INFORMATION (on actions taken after patrolling)
<input checked="" type="checkbox"/> Documented Only <input type="checkbox"/> Warning Given <input type="checkbox"/> Education <input type="checkbox"/> Apprehended <input type="checkbox"/> Collected <input type="checkbox"/> Dismantled or Destroyed <input type="checkbox"/> Arrest Made <input type="checkbox"/> Unsuccessful Pursuit	Date of Action Conducted: JUNE 23, 2022 Place where action is conducted: BREG, MATULATULA, POLA OR MDA No. of participants (if education): N/A No. of Apprehended individuals: N/A No. of garbage sacks collected: N/A	<input type="checkbox"/> Admin Proceedings <input checked="" type="checkbox"/> Coordination <input type="checkbox"/> Development Project <input type="checkbox"/> Education <input type="checkbox"/> Garbage Cleanup <input type="checkbox"/> Invasive Species removal <input type="checkbox"/> Prosecution <input type="checkbox"/> Policy Formulation <input type="checkbox"/> Wildlife Rescue	After patrolling we coordinated with the PRAJ. Official regarding the threats and they promised to us if their are illegal happen in their area they will coordinate with the DENR employees. And also we posted an awareness of information regarding the P.D 705 Sec. 27 and Charisado Act.



Republic of the Philippines
Department of Environment and Natural Resources
MIMAROPA Region
Community Environment and Natural Resources Office


GROUP PHOTO (GEO-TAGGED)



GEO-TAGGED PHOTOS SHOWING THE OBSERVED THREATS: (Best Four)



GEO-TAGGED PHOTOS SHOWING THE ACTION(S) TAKEN IN RELATION TO THE OBSERVED THREAT(S): (Best Two)



Pasi II, Socorro, Oriental Mindoro
Email: cenrosocorro@denr.gov.ph



Republic of the Philippines
Department of Environment and Natural Resources
MIMAROPA Region
Community Environment and Natural Resources Office

June 27, 2022

MEMORANDUM

FOR : The CENR Officer
THRU : The, Chief MES
ATTENTION: The, Lawin Data Manger
FROM : LAWIN Patrollers
SUBJECT : **REPORT ON THE CONDUCTED LAWIN PATROLLING**

Respectfully submitting the report on the conducted Lawin patrolling at Barangay. Tagumpay, Naungan, Oriental Mindoro.

Please be informed that we patrolled a total of _____ kms.

Araw ng Huwebes sa bawat na ala 1 ng hapon nagtungo kami sa Barangay. Tagumpay Naungan, Or Mdo. Na kong saan nakipag-coordinate kami sa kanilang Barangay upang malaya kaming makapag patrol sa nasabing lugar. Sa aming pag patrol nakita namin ang mga threats sa lugar Typhoon Related Damage, Pests and Diseases at Garbage kong kayat agad namin itong ipinalam sa barangay upang agaran itong makayonan. Bukod dito ay wala naman kaming nakitang anumang nag-celligal ng mga araw na yon.

For his information and further instruction.

REIMAR R. GUNDA
LEVELITA A. ERLANO


JERNEL J. LUIS

MEYNARU A. MINESTERIO

ROLAND M. FABABER

ROBelyn M. CORPUZ

RENDON TALAGTAG




Republic of the Philippines
Department of Environment and Natural Resources
MIMAROPA Region
Community Environment and Natural Resources Office

Date and Time of Patrolling	Date and time the Report is submitted	June 27, 2022	Date and Time Received by the Office	Date and Time Received by the Lawin Data Manager
PATROLLERS				
Report: P. Gumbay LEVELUNA A. EPLAND ROSELYN U. CAPPAL MEYLAND A. MONTENEGRO JERUEL J. LUNA ROLAND U. TABARERA REMON D. TALAGREA				
OBSERVATION(S) (Threat/s Observed)				
(1) Typhoon Related Damage (2) Pests and Disease (3) Garbage (4) (5)				
Level of Response (Check as many as needed)				
<input type="checkbox"/> E <input type="checkbox"/> L1 <input type="checkbox"/> L2 <input checked="" type="checkbox"/> L3 <input type="checkbox"/> E <input type="checkbox"/> L1 <input type="checkbox"/> L2 <input checked="" type="checkbox"/> L3 <input type="checkbox"/> E <input type="checkbox"/> L1 <input type="checkbox"/> L2 <input checked="" type="checkbox"/> L3 <input type="checkbox"/> E <input type="checkbox"/> L1 <input type="checkbox"/> L2 <input checked="" type="checkbox"/> L3 <input type="checkbox"/> E <input type="checkbox"/> L1 <input type="checkbox"/> L2 <input checked="" type="checkbox"/> L3				
ACTION(S) TAKEN ON CYBERTRACKER (Check as many as needed)		ADDITIONAL INFORMATION (on cyber tracker recorded threat/s)		
<input checked="" type="checkbox"/> Documented Only <input type="checkbox"/> Warning Given <input type="checkbox"/> Education <input type="checkbox"/> Apprehended <input type="checkbox"/> Collected <input type="checkbox"/> Dismantled or Destroyed <input type="checkbox"/> Arrest Made <input type="checkbox"/> Unsuccessful Pursuit		Date of Action Conducted: June 23, 2022 Place where action is conducted: Bay. Taguigan, Nagsan, Or Mdo. No. of participants (if education): N/A No. of Apprehended individuals: N/A No. of garbage sacks collected: N/A		
ACTION(S) TAKEN AFTER PATROLLING (Check only one or two)		ADDITIONAL INFORMATION (on actions taken after patrolling)		
<input type="checkbox"/> Admin Proceedings <input checked="" type="checkbox"/> Coordination <input type="checkbox"/> Development Project <input type="checkbox"/> Education <input type="checkbox"/> Garbage Cleanup <input type="checkbox"/> Invasive Species removal <input type="checkbox"/> Prosecution <input type="checkbox"/> Policy Formulation <input type="checkbox"/> Wildlife Rescue		SA kapuyan ng aming pagpapatalay wala namab kami ng naki tang amang uning pag- seligal sa nasabing lugar.		




Republic of the Philippines
Department of Environment and Natural Resources
MIMAROPA Region
Community Environment and Natural Resources Office

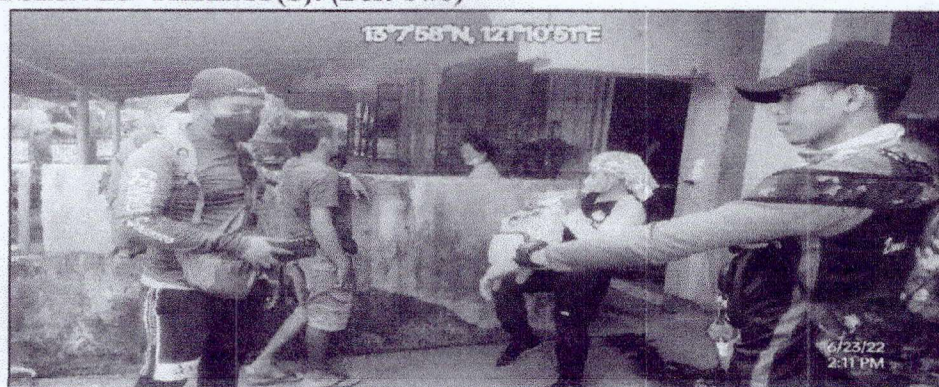
GROUP PHOTO (GEO-TAGGED)



GEO-TAGGED PHOTOS SHOWING THE OBSERVED THREATS: (Best Four)



GEOTAGGED PHOTOS SHOWING THE ACTION(S) TAKEN IN RELATION TO THE OBSERVED THREAT(S): (Best Two)



Pasi II, Socorro, Oriental Mindoro
Email: cenrosocorro@denr.gov.ph



Republic of the Philippines
Department of Environment and Natural Resources
MIMAROPA Region
Community Environment and Natural Resources Office

JUNE 27, 2022

MEMORANDUM

FOR : The CENR Officer
THRU : The, Chief MES
ATTENTION: The, Lawin Data Manger
FROM : LAWIN Patrollers
SUBJECT : **REPORT ON THE CONDUCTED LAWIN PATROLLING**

Respectfully submitting the report on the conducted Lawin patrolling at BARANGAY SAN ANDRES, NAWAN, Oriental Mindoro.


Please be informed that we patrolled a total of _____ kms.

Imaga ng weber tumungo kami ng
Brgy. San andres Nawon para sa aming kayuning
makapagpatal na kanilang lugar. Pagod kami
magpatuloy patipagugunayan muna kami sa pamuhuan
ng brgy. San andres upang maging maayos at
ligtas ang aming pagpapatal na naabing
lugar.

For his information and further instruction.

[Signature]
ROLDADO M. ABADOR
[Signature]
MAYNARD A. MENTRERO
[Signature]
VERICE J. LUIR
[Signature]
ROSMAR GUNDA

[Signature]
ROSELYN CORPUZ
[Signature]
LOVELITA DELANO
[Signature]
RENDON D. Talagtag




Republic of the Philippines
Department of Environment and Natural Resources
MIMAROPA Region
Community Environment and Natural Resources Office

Date and Time of Patrolling	Date and time the Report is submitted	JUNE 28, 2022	JUNE 27, 2022	Date and Time Received by the Office	Date and Time Received by the Lawin Data Manager
PATROLLERS					
OBSERVATION(S) (Threat/s Observed)					
(1) Annual and Perennial Farming (2) Landslide and Mudslide (3) Typhoon Related Damage (4) Pest and Disease (5) Hot and House & other Infrastructure					
ACTION(S) TAKEN ON CYBERTRACKER (Check as many as needed)		ADDITIONAL INFORMATION (on cyber tracker recorded threat/s)		ACTION(S) TAKEN AFTER PATROLLING (Check only one or two)	
<input checked="" type="checkbox"/> Documented Only <input type="checkbox"/> Warning Given <input type="checkbox"/> Education <input type="checkbox"/> Apprehended <input type="checkbox"/> Collected <input type="checkbox"/> Dismantled or Destroyed <input type="checkbox"/> Arrest Made <input type="checkbox"/> Unsuccessful Pursuit		Date of Action Conducted: <u>June 23, 2022</u> Place where action is conducted: <u>Barangay San Andres, Nauyan, Or. Mind.</u> No. of participants (if education): <u>N/A</u> No. of Apprehended individuals: <u>N/A</u> No. of garbage sacks collected: <u>N/A</u>		<input type="checkbox"/> Admin Proceedings <input checked="" type="checkbox"/> Coordination <input type="checkbox"/> Development Project <input type="checkbox"/> Education <input type="checkbox"/> Garbage Cleanup <input type="checkbox"/> Invasive Species removal <input type="checkbox"/> Prosecution <input type="checkbox"/> Policy Formulation <input type="checkbox"/> Wildlife Rescue	
ADDITIONAL INFORMATION (on actions taken after patrolling)		Bari na aming proporsiyon sa asambag ng mga or water naman silang kaming napanat na gumagamit sa ebiol na kumitang buong tula sa proporsiyon ng punay kahoy sa bag.			



Republic of the Philippines
Department of Environment and Natural Resources
MIMAROPA Region
Community Environment and Natural Resources Office


GROUP PHOTO (GEO-TAGGED)



GEO-TAGGED PHOTOS SHOWING THE OBSERVED THREATS: (Best Four)



GEOTAGGED PHOTOS SHOWING THE ACTION(S) TAKEN IN RELATION TO THE OBSERVED THREAT(S): (Best Two)



Pasi II, Socorro, Oriental Mindoro
Email: cenrosocorro@denr.gov.ph



Republic of the Philippines
Department of Environment and Natural Resources
MIMAROPA Region
Community Environment and Natural Resources Office

June 20, 2022

MEMORANDUM

FOR : The CENR Officer
THRU : The, Chief MES
ATTENTION: The, Lawin Data Manger
FROM : LAWIN Patrollers
SUBJECT : REPORT ON THE CONDUCTED LAWIN PATROLLING

DENR - CENR	
PASI SOCORRO, ORIENTAL MINDORO	
REC. #	
RECEIVED	RELEASED
DATE: JUN 20 2022	DATE:
TIME:	TIME:

Respectfully submitting the report on the conducted Lawin patrolling at Barangay. Villa Cerveza, Victoria, Oriental Mindoro.

Please be informed that we patrolled a total of 6.77 kms.

Araw ng Byernes sa ganap na alas 7 ng umaga nagtungo kami sa Barangay. Villa Cerveza, Victoria, Or Mdo. Na kung saan nakipag-coordinate kami sa kanilang Barangay at sa Philippine Army na kung saan ay nagpaalam kami upang malaya kaming makapag patrol sa lugar. at smabi namin kung ano ang layunin ng aming gagawing pagpapatrol. at nagtanong-tanong kami sa mga elligal na gawain sa lugar. Sa aming pagpapatrol nakita namin ang mga threat sa lugar, Annual Perennial Farming Typhoon Related Damage at Mudslide and Landslide sa lugar Bukod dito ay wala naman kaming nakitang mga nag-e-elligal sa lugar ng mga araw na yon.

For his information and further instruction.

REYNAR R. GUNDA
JERNEL J. LUIS

ROBELYN M. CORPUZ

RHONA C. LIMAG

MEYNARD A. MINSTERIO

RENDON B. TALAGTAG

LEVELITA A. ERLANO

ROLAND M. FABABEIR




Republic of the Philippines
Department of Environment and Natural Resources
MIMAROPA Region
Community Environment and Natural Resources Office

Date and Time of Patrolling	Date and time the Report is submitted	June, 2022	Date and Time Received by the Office	Level of Response (Check as many as needed)	Date and Time Received by the Lawin Data Manager
PATROLLERS					
(1) <i>Benjamin R. Gaudin</i> (2) <i>Lexylin A. Ebrano</i> (3) <i>Rosemarie C. Llanera</i> (4) <i>Arnel M. Corpuz</i> (5) <i>Michael A. Macalino</i> <i>Patricia M. Pabon</i> <i>Patricia D. Pabon</i>					
OBSERVATION(S) (Threat/s Observed)					
(1) <i>Annual Perennial Farming</i> (2) <i>Typhoon Related Damage</i> (3) <i>Madalide and Landslide</i> (4) (5)					
ACTION(S) TAKEN ON CYBERTRACKER (Check as many as needed)		ADDITIONAL INFORMATION (on cyber tracker recorded threat/s)		ACTION(S) TAKEN AFTER PATROLLING (Check only one or two)	
<input checked="" type="checkbox"/> Documented Only <input type="checkbox"/> Warning Given <input type="checkbox"/> Education <input type="checkbox"/> Apprehended <input type="checkbox"/> Collected <input type="checkbox"/> Dismantled or Destroyed <input type="checkbox"/> Arrest Made <input type="checkbox"/> Unsuccessful Pursuit		Date of Action Conducted: <i>June 17, 2022</i> Place where action is conducted: <i>Bay, Villa Cerveza, Victoria, Or. Mdo.</i> No. of participants (if education): <i>N/A</i> No. of Apprehended individuals: <i>N/A</i> No. of garbage sacks collected: <i>N/A</i>		<input type="checkbox"/> Admin Proceedings <input checked="" type="checkbox"/> Coordination <input type="checkbox"/> Development Project <input type="checkbox"/> Education <input type="checkbox"/> Garbage Cleanup <input type="checkbox"/> Invasive Species removal <input type="checkbox"/> Prosecution <input type="checkbox"/> Policy Formulation <input type="checkbox"/> Wildlife Rescue	
				ADDITIONAL INFORMATION (on actions taken after patrolling) <i>Ar-Don sa Phil. Army</i> <i>handa silang mangpang-</i> <i>hungan sa ating</i> <i>ahen sa patungkol</i> <i>sa mga elligan na</i> <i>gawad.</i>	



Republic of the Philippines
Department of Environment and Natural Resources
MIMAROPA Region
Community Environment and Natural Resources Office

GROUP PHOTO (GEO-TAGGED)



GEO-TAGGED PHOTOS SHOWING THE OBSERVED THREATS: (Best Four)



GEOTAGGED PHOTOS SHOWING THE ACTION(S) TAKEN IN RELATION TO THE OBSERVED THREAT(S): (Best Two)






Republic of the Philippines
Department of Environment and Natural Resources
MIMAROPA Region
Community Environment and Natural Resources Office

June 20, 2022

MEMORANDUM

FOR : The CENR Officer
THRU : The, Chief MES
ATTENTION: The, Lawin Data Manger
FROM : LAWIN Patrollers
SUBJECT : **REPORT ON THE CONDUCTED LAWIN PATROLLING**



Respectfully submitting the report on the conducted Lawin patrolling at PTFI to Gate 4, Brgy. Cuyayan, San Isidro, Oriental Mindoro.

Please be informed that we patrolled a total of _____ kms.

Kami po ay nakipag ugnayan sa mga mamamatah at mga forest guard ng PTFI upang Balikan at nagsagawa ng pagpapatal, at Balikan yang mga pinuntutan noon ng may report na pinagpupotal na puro upang gawin kaingin o pagkuran ng uling ayon sa mga naiikwento samon ng mga tao don naitigil na daw ang yang ilang pagpupotal at pagkakaingin meron dinipong ilang patuloy ng nagkakaingin at patuloy parin po pagbabantay nila sa kanilang lugar

For his information and further instruction.


Adrian V. Castillo
FR

Arnaldo M. Padiquez
FR

Elcid M. Motero
FR

Monchito E. Gunday
FPO

Michael Lopez
FPO



Republic of the Philippines
Department of Environment and Natural Resources
MIMAROPA Region
Community Environment and Natural Resources Office

Date and Time of Patrolling	06/16/2012	Date and time the Report is submitted	06/20/2012	Date and Time Received by the Office		Date and Time Received by the Lawin Data Manager	
PATROLLERS		OBSERVATION(S) (Threat/s Observed)					
Arnoldo Peligot Elpidio Montano Action castillo marianthy Gunday michel Lopez		(1) pests and diseases (2) animal and perennial farming (3) (4) (5)					
ACTION(S) TAKEN ON CYBERTRACKER (Check as many as needed)		ADDITIONAL INFORMATION (on cyber tracker recorded threat/s)		ACTION(S) TAKEN AFTER PATROLLING (Check only one or two)		ADDITIONAL INFORMATION (on actions taken after patrolling)	
<input checked="" type="checkbox"/> Documented Only <input type="checkbox"/> Warning Given <input type="checkbox"/> Education <input type="checkbox"/> Apprehended <input type="checkbox"/> Collected <input type="checkbox"/> Dismantled or Destroyed <input type="checkbox"/> Arrest Made <input type="checkbox"/> Unsuccessful Pursuit		Date of Action Conducted: 06/16/2012 Place where action is conducted: PTF1, Cagaytay, Pinar San Roque, DR. NDO No. of participants (if education): 1/1 No. of Apprehended individuals: 1/1 No. of garbage sacks collected: 1/1		<input type="checkbox"/> Admin Proceedings <input checked="" type="checkbox"/> Coordination <input type="checkbox"/> Development Project <input type="checkbox"/> Education <input type="checkbox"/> Garbage Cleanup <input type="checkbox"/> Invasive Species removal <input type="checkbox"/> Prosecution <input type="checkbox"/> Policy Formulation <input type="checkbox"/> Wildlife Rescue		patrol by PO si/a na nagpapakita ng kulong gamit ang mga trooper ng DENR patrol matigil at mawala ang pagpapatal at pagkataposin sa PTF1 ayon po sa mga protection guard	



Republic of the Philippines
Department of Environment and Natural Resources
MIMAROPA Region
Community Environment and Natural Resources Office


GROUP PHOTO (GEO-TAGGED)



GEO-TAGGED PHOTOS SHOWING THE OBSERVED THREATS: (Best Four)



GEOTAGGED PHOTOS SHOWING THE ACTION(S) TAKEN IN RELATION TO THE OBSERVED THREAT(S): (Best Two)






Republic of the Philippines
Department of Environment and Natural Resources
MIMAROPA Region
Community Environment and Natural Resources Office

06, 20, 2022

MEMORANDUM

FOR : The CENR Officer
THRU : The, Chief MES
ATTENTION: The, Lawin Data Manger
FROM : LAWIN Patrollers
SUBJECT : **REPORT ON THE CONDUCTED LAWIN PATROLLING**



Respectfully submitting the report on the conducted Lawin patrolling at SD. Canina's Barangay Cagutayan, San Isidoro, Oriental Mindoro.

Please be informed that we patrolled a total of _____ kms.

Ayun sa aming pagpapatrol kuni po nakipag-ayayan sa mga namemuno ng nasabing Barangay upang mag-sagawa ng pagpapatrol ayun po sa aming mga nakita my mga ilang puno po na habang nakatayo ay walang na ukulan na ng mga dahan at natutuyo na mga sanga nito my ilang puno narin natumba dahil sa katandanan at natumba ng bagyo na dumagan ayun rin po sa mga tao na nakaugap narin wala naman po sila nakikitang aramang pang iiligal sa kanilang lugar

For his information and further instruction.


Adrian V. Castillo
FR

Arnaldo M. Pudiquet
FR

Elcid M. Montero
FR

Monching R. Gunday
FPO

Michael Lopez
FPO




Republic of the Philippines
Department of Environment and Natural Resources
MIMAROPA Region
Community Environment and Natural Resources Office

Date and Time of Patrolling	Date and time the Report is submitted	Date and Time Received by the Office	Date and Time Received by the Lawin Data Manager
02/17/22	02/20/2022		
PATROLLERS			
Anna/elo M. Padayog Elpidio M. Mendez Adrian M. Castillo Michelle B. Lopez Monching R. Lumbay			
OBSERVATION(S) (Threat/s Observed)			
(1) Assault AND personal Farming (2) Pests AND Diseases (3) (4) (5)			
Level of Response (Check as many as needed) <input type="checkbox"/> E <input type="checkbox"/> L1 <input type="checkbox"/> L2 <input type="checkbox"/> L3 <input type="checkbox"/> E <input type="checkbox"/> L1 <input type="checkbox"/> L2 <input type="checkbox"/> L3 <input type="checkbox"/> E <input type="checkbox"/> L1 <input type="checkbox"/> L2 <input type="checkbox"/> L3 <input type="checkbox"/> E <input type="checkbox"/> L1 <input type="checkbox"/> L2 <input type="checkbox"/> L3 <input type="checkbox"/> E <input type="checkbox"/> L1 <input type="checkbox"/> L2 <input type="checkbox"/> L3			
ACTION(S) TAKEN ON CYBERTRACKER (Check as many as needed)		ACTION(S) TAKEN AFTER PATROLLING (Check only one or two)	
<input checked="" type="checkbox"/> Documented Only <input type="checkbox"/> Warning Given <input type="checkbox"/> Education <input type="checkbox"/> Apprehended <input type="checkbox"/> Collected <input type="checkbox"/> Dismantled or Destroyed <input type="checkbox"/> Arrest Made <input type="checkbox"/> Unsuccessful Pursuit		<input type="checkbox"/> Admin Proceedings <input checked="" type="checkbox"/> Coordination <input type="checkbox"/> Development Project <input type="checkbox"/> Education <input type="checkbox"/> Garbage Cleanup <input type="checkbox"/> Invasive Species removal <input type="checkbox"/> Prosecution <input type="checkbox"/> Policy Formulation <input type="checkbox"/> Wildlife Rescue	
ADDITIONAL INFORMATION (on cyber tracker recorded threat/s)		ADDITIONAL INFORMATION (on actions taken after patrolling)	
Date of Action Conducted: Dec 17, 2022 Place where action is conducted: Barangay Cagayayan San Isidro / OR Mindoro No. of participants (if education): 2/4 No. of Apprehended individuals: 2/4 No. of garbage sacks collected: 2/4		Pami po ay nakipag ug usap sa mga opisyal ng Barangay na agad nila ipapatay sa anumang opina ang kailang makita na iligal o pagpapatal ng puno o anumang gawa sa katungkulan	




Republic of the Philippines
Department of Environment and Natural Resources
MIMAROPA Region
Community Environment and Natural Resources Office


GROUP PHOTO (GEO-TAGGED)



GEO-TAGGED PHOTOS SHOWING THE OBSERVED THREATS:



GEOTAGGED PHOTOS SHOWING THE ACTION(S) TAKEN IN RELATION TO THERVED THREAT(S):



Pasi II, Socorro, Oriental Mindoro
Email: cenrosocorro@denr.gov.ph

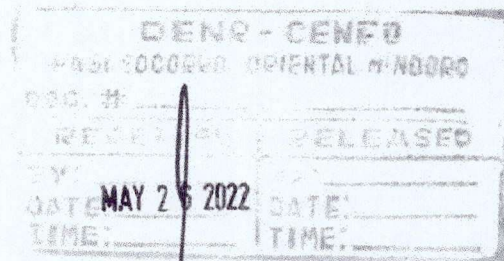


Republic of the Philippines
Department of Environment and Natural Resources
MIMAROPA Region
Community Environment and Natural Resources Office

May 23, 22

MEMORANDUM

FOR : The CENR Officer
THRU : The, Chief MES
ATTENTION: The, Lawin Data Manger
FROM : LAWIN Patrollers
SUBJECT : REPORT ON THE CONDUCTED LAWIN PATROLLING



Respectfully submitting the report on the conducted Lawin patrolling at
Barangay, Villa Cerveza, Victoria, Oriental Mindoro.

Please be informed that we patrolled a total of 5.61 kms.

Araw ng Martes sa ganap na alas 7 ng umaga nagtungo kami sa Barangay, Villa Cerveza, Victoria, Or Mdo. Na kung saan ay nakipag-coordinate kami sa kanilang Barangay. Sa aming pagpapatri nakita namin ang mga threats sa lugar Landslide and Mudslide at Annual Perennial Farming. Bukod dito wala paan kaming nakitang mga nag-celligal ng mga araw nayan. Bilang karagdagan sa aming isinigawang Pagpapatri nagdikit kami ng mga poster ng Chainsaw Act at PD705 poster. Bilang aksyon at Padala sa mga taong naninirahan sa nasabing Barangay.

For his information and further instruction.

KEYMAR R. GUNDAY

RHONA C. LIWAG

LEVELITA A. ERLANO

RENDON D. TALAGTAG

JERNEL J. LUN

MEYNARD A. MINTERIN

ROLANDO M. FABADEIR



Republic of the Philippines
Department of Environment and Natural Resources
MIMAROPA Region
Community Environment and Natural Resources Office

Date and Time of Patrolling	May, 17 2022	Date and time the Report is submitted	May, 23 2022	Date and Time Received by the Office		Date and Time Received by the Lawin Data Manager	
PATROLLERS				OBSERVATION(S) (Threat/s Observed)			
BENJAMIN R. GUNDAY BENJAMIN C. LUBOG LUCIELITA A. ERLAND JERNEIL J. LING ROSEMARIE A. MINTEDON ROLANDO M. FERRER RENDON D. TALAGAN				(1) Landslide and Mudslide (2) Annual Perennial Farming (3) (4) (5)			
ACTION(S) TAKEN ON CYBERTRACKER (Check as many as needed)		ADDITIONAL INFORMATION (on cyber tracker recorded threat/s)		ACTION(S) TAKEN AFTER PATROLLING (Check only one or two)		ADDITIONAL INFORMATION (on actions taken after patrolling)	
<input checked="" type="checkbox"/> Documented Only <input type="checkbox"/> Warning Given <input type="checkbox"/> Education <input type="checkbox"/> Apprehended <input type="checkbox"/> Collected <input type="checkbox"/> Dismantled or Destroyed <input type="checkbox"/> Arrest Made <input type="checkbox"/> Unsuccessful Pursuit		Date of Action Conducted: May 17 2022 Place where action is conducted: Prgy. Villa Carveza, Victoria, Or Mdo. No. of participants (if education): 10/14 No. of Apprehended individuals: 0/14 No. of garbage sacks collected: 0/14		<input type="checkbox"/> Admin Proceedings <input checked="" type="checkbox"/> Coordination <input type="checkbox"/> Development Project <input type="checkbox"/> Education <input type="checkbox"/> Garbage Cleanup <input type="checkbox"/> Invasive Species removal <input type="checkbox"/> Prosecution <input type="checkbox"/> Policy Formulation <input type="checkbox"/> Wildlife Rescue			



Republic of the Philippines
Department of Environment and Natural Resources
MIMAROPA Region
Community Environment and Natural Resources Office

GROUP PHOTO (GEO-TAGGED)



GEO-TAGGED PHOTOS SHOWING THE OBSERVED THREATS: (Best Four)



GEO-TAGGED PHOTOS SHOWING THE ACTION(S) TAKEN IN RELATION TO THE OBSERVED THREAT(S): (Best Two)






Republic of the Philippines
Department of Environment and Natural Resources
MIMAROPA Region
Community Environment and Natural Resources Office

May 23, 2022

MEMORANDUM

FOR : The CENR Officer
THRU : The, Chief MES
ATTENTION: The, Lawin Data Manger
FROM : LAWIN Patrollers
SUBJECT : **REPORT ON THE CONDUCTED LAWIN PATROLLING**



Respectfully submitting the report on the conducted Lawin patrolling at
Sb. Tigbao, Brgy. Montelago, Naujan, Oriental Mindoro.

Please be informed that we patrolled a total of _____ kms.

For his information and further instruction.

Herrick A. Surado
FR

Norman C. Asi
FR

Armando D. Cabungcal
FR

Julius Fontanilla
FR




Republic of the Philippines
Department of Environment and Natural Resources
MIMAROPA Region
Community Environment and Natural Resources Office

Date and Time of Patrolling	Date and time the Report is submitted	Date and Time Received by the Office	Date and Time Received by the Lawin Data Manager
May 18, 2022 9:10 A.M.			
PATROLLERS			
(1) Annual and Perennial Farming (2) Invasive Species (Mahogany) (3) Garbage (4) (5)			
OBSERVATION(S) (Threat/s Observed)			
(1) Annual and Perennial Farming (2) Invasive Species (Mahogany) (3) Garbage (4) (5)			
Level of Response (Check as many as needed)			
<input checked="" type="checkbox"/> E	<input type="checkbox"/> L1	<input type="checkbox"/> L2	<input type="checkbox"/> L3
<input checked="" type="checkbox"/> E	<input type="checkbox"/> L1	<input type="checkbox"/> L2	<input type="checkbox"/> L3
<input checked="" type="checkbox"/> E	<input type="checkbox"/> L1	<input type="checkbox"/> L2	<input type="checkbox"/> L3
<input checked="" type="checkbox"/> E	<input type="checkbox"/> L1	<input type="checkbox"/> L2	<input type="checkbox"/> L3
<input checked="" type="checkbox"/> E	<input type="checkbox"/> L1	<input type="checkbox"/> L2	<input type="checkbox"/> L3
ADDITIONAL INFORMATION (on actions taken after patrolling)			
After patrolling we coordinated with the Brgy. Official regarding the threats we encountered and they promised to us if there are illegal happenings in their Brgy. They will coordinate with the DENR employee. We patrolled estimated 3.4 kms.			




Republic of the Philippines
Department of Environment and Natural Resources
MIMAROPA Region
Community Environment and Natural Resources Office

GROUP PHOTO (GEO-TAGGED)



GEO-TAGGED PHOTOS SHOWING THE OBSERVED THREATS: (Best Four)



GEOTAGGED PHOTOS SHOWING THE ACTION(S) TAKEN IN RELATION TO THE OBSERVED THREAT(S): (Best Two)

