




Republic of the Philippines
Department of Environment and Natural Resources
MIMAROPA REGION
PROVINCIAL ENVIRONMENT AND NATURAL RESOURCES OFFICE
Bgy. Sta. Monica, Puerto Princesa City, Palawan
Telfax No. (048) 434-8791
Email Add: penropalawan@denr.gov.ph



August 2, 2022

MEMORANDUM

FOR : The Regional Executive Director
Denr-Mimaropa, 1515 L & S Bldg.
Roxas Blvd., Ermita, Manila

ATTENTION : The OIC-Assistant Regional Director for Technical Services
The Chief, Surveys and Mapping Division

FROM : The Provincial Office of Environment and
Natural Resources Officer


SUBJECT : **PUBLIC LAND APPLICATION COVERING RESULTANT
LOTS IN THE MUNICIPALITY OF ROXAS, PALAWAN
COVERING SURVEY PLAN SGS-4B-000166-D, SGS-04-
002112-D, SGS-04-002022-D, CSD-045318-012130 & CCS-04-
001659**

This pertains to that Office Memorandum dated May 31, 2022 instructing the conduct of a verification survey leading to possible correction or amendment of the above-mentioned survey plans since it was observed that the survey plans have an erroneous tieline.

In this connection, we are reiterating our request for fund allocation per attached memorandum dated February 23, 2022 considering the many unprogrammed survey activities due to Court Orders and inter-agency requests that cannot be ignored.

For information and consideration.

For the PENRO:


JOHNNY P. LILANG
Chief TSD/Officer In-charge

Reference No: 2022-6254

DENR-PALAWAN
PENRO RECORDS
RELEASED
By _____
Date: _____ CN 22-2018
11 AUG 2022



Republic of the Philippines
Department of Environment and Natural Resources
MIMAROPA Region

MEMORANDUM

TO : THE PENR OFFICER
Palawan

ATTENTION : THE CENR OFFICER
Roxas, Palawan

FROM : THE REGIONAL EXECUTIVE DIRECTOR

SUBJECT : **PUBLIC LAND APPLICATION COVERING
RESULTANT LOTS IN THE MUNICIPALITY OF
ROXAS, PLAWAN (LOTS 99, 100, 103, 36, 102 &
91, Sgs-4B-000166-D; Lot Nos. 59, 61 & 62, Sgs-04-
002112-D; Lot Nos. 107 & 104, Sgs-04-002022-D; Lot
No. 6085, Cad 862-D; Lot No. 4, Csd-045318-012130
and Lot. No. 139, Ccs-04-001659) [P-2022-82488]**

DATE : **MAY 31 2022**

DENR PENRO
PALAWAN RECORDS
RECEIVED

FILE
DATE: 07-17-2022 22-6254

This refers to your memorandum dated March 15, 2022 forwarding the memorandum from CENRO Roxas for the above-mentioned subject requesting for the correction or amendment of erroneous tie line for which the above-mentioned lots fall on different location as plotting using its tie line.

In connection to the above-mentioned findings, verification from the Land Evaluation and Survey Section (LESS) and LAMS show that plans Sgs-4B-000166-D & Sgs-04-002112-D fall within Brgy. Agutaya, San Vicente, Palawan under Lot 2876, Cad. 860-D, C-2; however, as per CM No. 10-27N, 113-18-21E of Cad. 862-D, Case 26, said surveys fall within the contested area of the municipalities of San Vicente & Roxas (see attached printed CM). This contested area was under Case-29 of Cad. 862-D, particularly Lot 7720 but unfortunately this office has no existing records on file to validate. Plan Sgs-04-002022-D as plotted in the Projection Map of this office falls within Brgy. Dumarao, Roxas, Palawan. In connection to these findings, it therefore instructed that the following shall be undertaken to wit;

1. Conduct a verification survey adapting the closest cadastral lot as reference and for check to establish the actual ground position of the said subject surveys; and
2. Create new coordinates to plot the relative position of the said subject lots and submit to this office the result of the verification survey along with its survey returns for the possible correction and amendment.


LORMELYN E. CLAUDIO, CESO IV



Department of Environment
and Natural Resources
MIMAROPA Region



Doc ID: 82488

SMD/ASCS/NAM 05-13-2022



LAMS Philippines v4.8

FileViewReportsWindowHelp

TTS ConsoleSetupSecurityLive Access

Map Viewer

ProvincePALAWANMunicipalitySAN VICENTEBarangayUNKNOWNRefresh

2859NEW AGUTAYA2862NEW AGUTAYA2865NEW AGUTAYA2816NEW AGUTAYA2855NEW AGUTAYA2764NEW AGUTAYA2756NEW AGUTAYA2743NEW AGUTAYA2682NEW AGUTAYA2735NEW AGUTAYA2716NEW AGUTAYA2581NEW AGUTAYA2586NEW AGUTAYA2587NEW AGUTAYA2585NEW AGUTAYA2469NEW AGUTAYA2388NEW AGUTAYA2370NEW AGUTAYA2369NEW AGUTAYA2367NEW AGUTAYA2392NEW AGUTAYA2368NEW AGUTAYA2359NEW AGUTAYA2355NEW AGUTAYA2353NEW AGUTAYA2310NEW AGUTAYA2310NEW AGUTAYA2308NEW AGUTAYA2303NEW AGUTAYA2246POBLACION (SAN VICENTE)2240POBLACION (SAN VICENTE)2259POBLACION (SAN VICENTE)1-A1-AMARAGUAN

2876NEW AGUTAYABOUNDARY UNKNOWN

2877NEW AGUTAYA

Sgs-48-000166-0

Sgs-04-002112-0

XTGMPLCLIMBD

Layer nameV50

QMapParcelMunicipality50

QMapCancelParcelMunicipip...50

Layers

Label nameA

ParcelId

LotNumber

BlockNumber

SurveyPlan

Claimant

Barangay name

Area

ApplicationId

Theme

Theme nameA

Validated

Verified

Project Source

Document Verified

Data Source

Lot Status

None121°53.737' E 10°32.602' N

Clear

Sgs-48-000166-0

Sgs-04-002112-0



Republic of the Philippines
Department of Environment and Natural Resources
MIMAROPA Region

Document Routing Slip

Document Number: P-2022-82488

Date Endocded: 23-Mar-2022

Sender: Johnny P. Lilang - For the PENRO

Address: Sta. Monica, Puerto Princesa City, Palawan

Subject: Memo dtd March 15, 2022 - Re: Public Land Applications covering Resultant Lots in the Municipality of roxas, Palawan (Lot Nos. 99, 100, 103, 36, 102, & 91 of SGS-4B-000166-D; Lot Nos. 59, 61 & 62 of SGS-04-002112-D; Lot Nos. 107 & 104 SGS-04-002022-D; Lot No. 6085, Cad. 862-D; Lot No. 4, CSD-045318-012130 and Lot No. 139, CCS-04-001659)

Addressee: The Regional Executive Director DENR MIMAROPA Region

Attachment(s): Memorandum; 1 cm thick of documents

Urgent: No; received by Records-Abe

Date Received: 23-Mar-2022

ROUTING AND ACTION INFORMATION				
FROM	DATE RECEIVED	FOR/TO	DATE RELEASED	ACCEPTANCE REMARKS/ACTION REQUIRED/TAKEN REMARKS/STATUS
RECORDS	2022-03-23	ARDTS	2022-03-23	Date: 2022-03-23 Status: OUT From: RECORDS-Rosemarie Message: Memorandum forwarded for your information and appropriate action
	MAR 23 2022 MAR 23 2022 MAR 23 2022	Chief SMD 03.25.2022 ACG 3300V		<div>Remarks: <input type="checkbox"/> For Approval <input type="checkbox"/> For Signature <input type="checkbox"/> For Review/Evaluation <input checked="" type="checkbox"/> For Recommendation <input checked="" type="checkbox"/> For Appropriate Action <input type="checkbox"/> Others: _____</div> <div>Remarks: _____</div> <div>Dr. Vicente B. Tuddao Jr., Ph.D., RAE., CESO IV Assistant Regional Director for Technical Services</div> <div>for Amendment only</div>
SMD ITN	MAR 29 2022 March 31, 2022 ASOS/mic			
SMD ITN	MAY 16 2022	Chief Surveys		Memo to The PENR Officer Palawan for initial Chief Surveys.

OAMP 05-19-22 ORED
mitch

Remarks:
☐ For Approval
☐ For Signature
☐ For Review/Evaluation
☐ For Recommendation
☐ For Appropriate Action
☐ Others: _____

For: Monica
Remarks: Pls facilitate.

MAXIMO L. LACOR
OIC, Assistant Regional Director for Technical Services

T/101
J/m/22
ORED/IN
SMD

For PENR's signature, pls. T1
mitch



Republic of the Philippines
Department of Environment and Natural Resources
MIMAROPA Region
PROVINCIAL ENVIRONMENT AND NATURAL RESOURCES OFFICE
Province of Palawan
Bgy. Sta. Monica, Puerto Princesa City
Telfax No. (048) 434-8791; Email Add: penropalawan@denr.gov.ph

March 15, 2022

MEMORANDUM

FOR : The Regional Executive Director
DENR-MIMAROPA, 1515 L & S Bldg.
Roxas Blvd., Ermita, Manila

ATTENTION : The Assistant Regional Director for Technical Services
The Chief, Surveys and Mapping Division

FROM : The OIC - Provincial Environment and
Natural Resources Officer


SUBJECT : **PUBLIC LAND APPLICATIONS COVERING RESULTANT
LOTS IN THE MUNICIPALITY OF ROXAS, PALAWAN**
(Lot Nos. **99, 100, 103, 36, 102 & 91** of SGS-4B-000166-D; Lot Nos.
59, 61 & 62 of SGS-04-002112-D; Lot Nos. **107 & 104** SGS-04-002022-
D; Lot No. **6085**, CAD. 862-D; Lot No. **4**, CSD-045318-012130 and Lot
No. **139**, CCS-04-001659)

Forwarded is the Memorandum of CENRO Roxas, Palawan dated October 04, 2021 requesting for confirmation of land classification status for the issuance of patent.

Further, this Office evaluated the findings of the CENRO as to its land classification status aided with sketch map in compliance to DMC No. 2019-10 dated December 11, 2019. However, of the fifteen (15) applications in the submitted list, no documents was submitted for application of **Lot No. 101**, SGS-4B-000166-D. Further, **Lot No. 4**, CSD-045318-012130 was returned to CENRO for incomplete information in BLLM1. Moreover, eleven (11) applications, Lot Nos. **99, 100, 103, 36, 102, & 91**, SGS-4B-000166-D; Lot No. **107**, SGS-04-002022; Lot Nos. **59, 61 & 62** SGS-04-002112-D and Lot No. **6085**, CAD. 862-D fall in different locations, hence, correction or amendment of erroneous tie line is requested for consideration.


For information, record and consideration.

For the OIC-PENRO:


JOHNNY P. LILANG
Chief, TSD/Officer-In-Charge

Reference No: 2021-10713
SMU/ldm031522

Copy Furnished:
1. *Surveys*
2. *CENRO Roxas*



DENR MIMAROPA
PALAWAN REGION
RELEASED

DATE: 22-057/21-10713

MAR 17 2022

14m