



Republic of the Philippines
Department of Environment and Natural Resources
MIMAROPA Region
Provincial Environment And Natural Resources Office

AUG 01 2022


MEMORANDUM

FOR : The Regional Executive Director
DENR MIMAROPA Region
L&S Bldg. Roxas Boulevard
Ermita, Manila

THRU : The OIC, ARD for Technical Services

FROM : OIC, PENR Officer

SUBJECT : **REPORT ON THE ASSESSMENT OF CERTIFICATE OF STEWARSHIP CONTRACTS (CSC) AT SO. MAMARA, BRGY. TUBILI, PALUAN, OCCIDENTAL MINDORO FOR THE MONTH OF JULY**



Respectfully forwarded is the memorandum dated July 20, 2022 of CENRO Sablayan to relative to the submission of assessed twenty (20) awarded Certificate of Stewardship Contracts (CSC) at So. Mamara, Brgy. Tubili, Paluan, Occidental Mindoro. The aforementioned CSC's were recommended for cancellation as per recommendation of the assessment team pursuant to DMC No. 21 series of 1993 and DMC No. 23 series of 1993. Further, they expressed through letter of intent that they are no longer interested in renewing their contract to give way to their CADT application.

Attached hereto are the following documents, to wit;

1. Summary Report on Performance Evaluation of the twenty (20) CSC Holders;
2. Photo copy of Certificate of Stewardship;
3. Performance Evaluation Sheet with Map, photo documentation of CSC Holders;
4. Other pertinent documents; and
5. Copy of the shapefiles in CD of the CSCs.

For information and record.


ERNESTO E. TAÑADA

TSD-CDS/7/29/22



Republic of the Philippines
Department of Environment and Natural Resources
MIMAROPA REGION
COMMUNITY ENVIRONMENT AND NATURAL RESOURCES OFFICE

July 20, 2022

MEMORANDUM

FOR : The Regional Executive Director
DENR-MIMAROPA Region
1515 L&S Bldg. Roxas, Boulevard. Ermita Manila

THRU : The OIC-PENR Officer
Mamburao, Occidental Mindoro


FROM : The CENR Officer

SUBJECT : **REPORT ON THE ASSESSMENT OF CERTIFICATE OF STEWARDSHIP CONTRACTS (CSC) AT SO. MAMARA, BRGY. TUBILI, PALUAN, OCCIDENTAL MINDORO.**


Forwarded is the report of the Enforcement and Monitoring Section (EMS) on the assessment of Certificate of Stewardship Contracts (CSC) at So.Mamara, Brgy. Tubili, Paluan, Occidental Mindoro

A total of twenty (20) Certificate of Stewardship Contracts (CSC) were assessed. These are recommended for cancellation because ten (10) of which are part and portion of their Ancestral Domain Claim while ten (10) CSCs fall within Alienable and Disposable (A&D) as per LC Map 2769 dated November 21, 1972. Further, the holders have signified, thru letter of intent (LOI) to withdraw and discontinue the renewal of the agreement.

For information, evaluation and further action, if any.



FOR ANASTACIO A. SANTOS, MPA





Republic of the Philippines
Department of Environment and Natural Resources
MIMAROPA Region
COMMUNITY ENVIRONMENT AND NATURAL RESOURCES OFFICE
National Road, Brgy. Sto. Niño, Sablayan, Occidental Mindoro 5104
E-mail: cenrosablayan@denr.gov.ph

July 20, 2022

MEMORANDUM

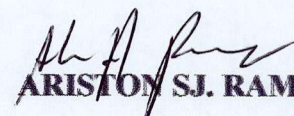
FOR : The CENR Officer
THRU : The Deputy CENR Officer
FROM : The Chief, Enforcement and Monitoring Section
SUBJECT : **PROGRESS REPORT ON THE ASSESSMENT OF CERTIFICATE OF STEWARDSHIP CONTRACTS (CSC) AT SO. MAMARA, BRGY. TUBILI, PALUAN, OCCIDENTAL MINDORO**

Submitting herewith is the progress report of Enforcement and Monitoring Section (EMS) on the assessment of Certificate of Stewardship Contracts (CSC) located at So. Mamara, Brgy. Tubili, Paluan, Occidental Mindoro.

A total of twenty (20) Certificate of Stewardship Contracts (CSC) were assessed. These are recommended for cancellation because ten (10) of which are part and portion of their Ancestral Domain Claim while ten (10) CSC's fall within Alienable and Disposable (A&D) as per LC Map 2769 dated November 21, 1972. Further, the holders have signified thru Letter of Intent (LOI) to withdraw and discontinue the renewal of the agreement.

Attached herewith are the tables of summary report, filled out evaluation from individual Letter of Intent (LOI), geo-tagged photos and GIS generated maps.

For information, evaluation and record.



ARISTON S.J. RAMOS


SUMMARY REPORT ON PERFORMANCE EVALUATION OF CERTIFICATE OF STEWARDSHIP CONTRACT (CSC)


OFFICE	NAME OF CSC HOLDERS/NUMBER OF CSC EVALUATED	AREA	LOCATION	DATE ISSUED	RESULT OF EVALUATION			REMARKS
					NUMERICAL RATING	RECOMMENDATION (FOR RENEWAL/FOR CANCELLATION/FOR RE- EVALUATION)	REMARKS (IF CSC WAS TRANSFERRED, INCLUDED THE NAME TO WHOM IT WAS TRANSFERRED AND HIS/HER RELATIONSHIP TO THE CS HOLDER)	ACTION TAKEN BY THE REGION (RENEW/CANCEL/ FOR RE- EVALUATION)
CENRO SABLAYAN	1. Mario Tabasan/041504696	5	So. Mamara, Brgy. Tubili, Paluan Occidental Mindoro	April 04, 1990	22.00	For cancellation		With Letter of Intent expressing that the holder is not interested in renewing their CSC contract as they have existing application for C/ADT. 2.96 hectares are within Alienable and Disposable land as per LC Map 2769 dated November 21, 1972
CENRO SABLAYAN	2. Arto Alindogan/041504672	3.36	So. Mamara, Brgy. Tubili, Paluan Occidental Mindoro	November 15, 1989	0.00	For cancellation		With Letter of Intent expressing that the holder is not interested in renewing their CSC contract as they have existing application for C/ADT. No improvements
CENRO SABLAYAN	3. Norma De Villas/041504609	3.48	So. Mamara, Brgy. Tubili, Paluan Occidental Mindoro	April 04, 1990	0.00	For cancellation		With Letter of Intent expressing that the holder is not interested in renewing their CSC contract as they have existing application for C/ADT. 1.84 hectares are within Alienable and Disposable land as per LC Map 2769 November 21, 1972. No improvements
CENRO SABLAYAN	4. Lieyaya Kulot/041504679	5	So. Mamara, Brgy. Tubili, Paluan Occidental Mindoro	April 04, 1990	0.00	For cancellation		With Letter of Intent expressing that the holder is not interested in renewing their CSC contract as they have existing application for C/ADT. No improvements
CENRO SABLAYAN	5. Berting Tabasan/041504698	4.32	So. Mamara, Brgy. Tubili, Paluan Occidental Mindoro	April 04, 1990	0.00	For cancellation		With Letter of Intent expressing that the holder is not interested in renewing their CSC contract as they have existing application for C/ADT. No improvements
CENRO SABLAYAN	6. Arsenia Kulot/041504	1.28	So. Mamara, Brgy. Tubili, Paluan Occidental Mindoro	April 04, 1990	0.00	For cancellation		With Letter of Intent expressing that the holder is not interested in renewing their CSC contract as they have existing application for C/ADT. 0.69 hectares are within Alienable and Disposable land as per LC Map 2769 dated November 21, 1972. No improvements
CENRO SABLAYAN	7. Zenaida Tobias/041504664	2.08	So. Mamara, Brgy. Tubili, Paluan Occidental Mindoro	April 04, 1990	0.00	For cancellation		With Letter of Intent expressing that the holder is not interested in renewing their CSC contract as they have existing application for C/ADT.
CENRO SABLAYAN	8. Mercedes Landason/041504683	2.3	So. Mamara, Brgy. Tubili, Paluan Occidental Mindoro	April 04, 1990		For cancellation		With Letter of Intent expressing that the holder is not interested in renewing their CSC contract as they have existing application for C/ADT. No improvements
CENRO SABLAYAN	9. Dina Kulot/041504676	1.44	So. Mamara, Brgy. Tubili, Paluan Occidental Mindoro	April 04, 1990	0.00	For cancellation		With Letter of Intent expressing that the holder is not interested in renewing their CSC contract as they have existing application for C/ADT. 1.44 hectares are within Alienable and Disposable land as per LC Map 2769 November 21, 1972. No improvements

CENRO SABLAYAN	10. Antonia Gayadan/041504697	0.84	So. Mamara, Brgy. Tubili, Paluan Occidental Mindoro	April 04, 1990		For cancellation			With Letter of Intent expressing that the holder is not interested in renewing their CSC contract as they have existing application for CADT. No improvements
CENRO SABLAYAN	11. Junior Kulot/041504	1.28	So. Mamara, Brgy. Tubili, Paluan Occidental Mindoro	April 04, 1990	22.00	For cancellation			With Letter of Intent expressing that the holder is not interested in renewing their CSC contract as they have existing application for CADT. 0.69 hectares are within Alienable and Disposable land as per LC Map 2769 November 21, 1972. No improvements
CENRO SABLAYAN	12. Rening Lagnaan/041504688	2.64	So. Mamara, Brgy. Tubili, Paluan Occidental Mindoro	April 04, 1990		For cancellation			With Letter of Intent expressing that the holder is not interested in renewing their CSC contract as they have existing application for CADT. 777 squaremeters are within Alienable and Disposable land as per LC Map 2769 November 21, 1972. No improvements
CENRO SABLAYAN	13. Benita Sanbutan/041504673	1.8	So. Mamara, Brgy. Tubili, Paluan Occidental Mindoro	April 04, 1990		For cancellation			With Letter of Intent expressing that the holder is not interested in renewing their CSC contract as they have existing application for CADT. 0.47 hectares are within Alienable and Disposable land as per LC Map 2769 November 21, 1972. No improvements
CENRO SABLAYAN	14. Carlito Lagnaan	2.2	So. Mamara, Brgy. Tubili, Paluan Occidental Mindoro	April 04, 1990		For cancellation			With Letter of Intent expressing that the holder is not interested in renewing their CSC contract as they have existing application for CADT. 1.88 hectares are within Alienable and Disposable land as per LC Map 2769 November 21, 1972. No improvements
CENRO SABLAYAN	15. Thomas Iningkas	1.4	So. Mamara, Brgy. Tubili, Paluan Occidental Mindoro	April 04, 1990		For cancellation			With Letter of Intent expressing that the holder is not interested in renewing their CSC contract as they have existing application for CADT. 1.44 hectares are within Alienable and Disposable land as per LC Map 2769 November 21, 1972. No improvements
CENRO SABLAYAN	16. Andong Landason/041504682	2.5	So. Mamara, Brgy. Tubili, Paluan Occidental Mindoro	April 04, 1990		For cancellation			With Letter of Intent expressing that the holder is not interested in renewing their CSC contract as they have existing application for CADT. 0.91 hectares are within Alienable and Disposable land as per LC Map 2769 November 21, 1972. No improvements
CENRO SABLAYAN	17. Marito Gayadan/041504628	0.64	So. Mamara, Brgy. Tubili, Paluan Occidental Mindoro	April 04, 1990		For cancellation			With Letter of Intent expressing that the holder is not interested in renewing their CSC contract as they have existing application for CADT. No improvements
CENRO SABLAYAN	18. Maeng Tobias/041504663	2.36	So. Mamara, Brgy. Tubili, Paluan Occidental Mindoro	April 04, 1990		For cancellation			With Letter of Intent expressing that the holder is not interested in renewing their CSC contract as they have existing application for CADT. No improvements
CENRO SABLAYAN	19. Kasyo Tobias/041504665	2.88	So. Mamara, Brgy. Tubili, Paluan Occidental Mindoro	April 04, 1990		For cancellation			With Letter of Intent expressing that the holder is not interested in renewing their CSC contract as they have existing application for CADT. No improvements
CENRO SABLAYAN	20. David Sambutan	1.75	So. Mamara, Brgy. Tubili, Paluan Occidental Mindoro	April 04, 1990		For cancellation			With Letter of Intent expressing that the holder is not interested in renewing their CSC contract as they have existing application for CADT. No improvements

Evaluators:



MARY GRACE C. ROBLES
FORESTER I


CONNIE PITO
Forester I/CENRO Representative

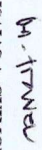

LILIBETH O. ARIOLA
Forest Ranger

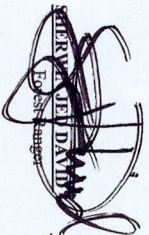
Checked by:


ARSTON RAMOS
Chief, EMS/Forester II



DONITA ROBLES
Forest Ranger

Attested by:


ISMAEL A. GIMOD
For III/Deputy CENRO


SHERY ANN DANNA
Forest Ranger

Noted by:


ANASTACIO A. SANTOS
CENR Officer

Guide for Scoring

Always- means 90-100% attendance/participation/involvement

Sometimes- means <90% attendance/participation/involvement

Never- means no attendance/participation/involvement

Points	Rating
91-100pts	Outstanding
81-90pts	Very Satisfactory
71-80pts	Satisfactory
60-70pts	Fair
50pts and below	Poor



CERTIFICATE OF STEWARDSHIP CONTRACT HOLDER

PERFORMANCE EVALUATION SHEET

REGION: MIMAROPA

CENRO: Solo Bayan

Name of CSC Holder: Maria Tolensan

Male Female

Respondents:

Male Female

Relation to CSC Holder:

CSC No.: 041504296

Location

Sitio : Munera
Barangay : Tubili
Municipality : Palawan
Province : Occ. Mindoro

Area Granted: 5.0 (has) Date Granted: 04/04/1990

4. Other Improvements/Projects Involved in:

Bonus (3 pts. per improvement, ≤ 15)

- ☐ Fence ☐ Livelihood Project
☒ Boundary Planting ☐ Bench Terracing
☐ SWC ☐ Graded Trail
☐ Other (please specify) _____

Subtotal: 11

III. Protection and Conservation of Forest Resources (25 pts)

1. Activities involved in:

Poor *Satisfactory* *Very Satisfactory*
 (4) (7) (10)

- a. Soil and Water Conservation/Soil Erosion Control ☐ ☐ ☐
 b. Fire Protection ☐ ☐ ☐
 c. Protection of Natural Growing trees ☐ ☐ ☐
 d. Others (Please specify) ☐ ☐ ☐

Subtotal: 11

GRAND TOTAL: 22

I. Organizational/Community Involvement (25pts)

1. Is the grantee a member of Stewardship Association? (2) (0)

☐ yes ☐ no

If yes, please specify _____

2. Did the grantee involve/participate in the following activities:

Always *Sometimes* *Never*
 (5) (3) (0)

- a. Preparation for Meetings ☐ ☐ ☐
 b. Attend Meetings ☐ ☐ ☐
 c. Preparation of Org'l plans, Programs, Activities ☐ ☐ ☐
 d. Implementation of such Plans, programs, activities ☐ ☐ ☐

3. Have the grantee attended farmers' training/ seminar? (1 pt. each, max of 3 points)

☐ yes ☐ no

If yes, please fill-up space below.

Seminar/training attended No. of days

1. _____
 2. _____
 3. _____
 4. _____

Subtotal: _____

G. ANASTACIO A. SANTOS
CENR Officer
Sablayan, Occidental Mindoro

Pagbati!!!

Ako po si Mario Tabasan, taga So. Mamara, Brgy. Igsuso, Paluan, Occidental Mindoro, may sapat na gulang at isa sa nabigyan ng pribelihiyong mamahala ng lupa upang pagyamanin at linangin base sa Certificate of Stewardship Contract o CSC. Kaugnay po dito, ako ay sumulat sa inyong tanggapan upang ipagbigay alam na hindi na ako interesadong magpa-renew/magpa-assess ng nasabing kontrata sa kadahilanang ang aking CSC ay nasasakop sa aming lupaing ninuno, at upang lalong maisulong ang proseso ng aming CADT.

Maraming Salamat po sa inyong pang-unawa at konsiderasyon sa sulat na ito.

Lubos na Gumagalang,

Mario Tabasan
Mario Tabasan
Tagatugon

Name of CSC holder: MARIO TABASAN

CSC Number : 041504696

Area (ha): 5

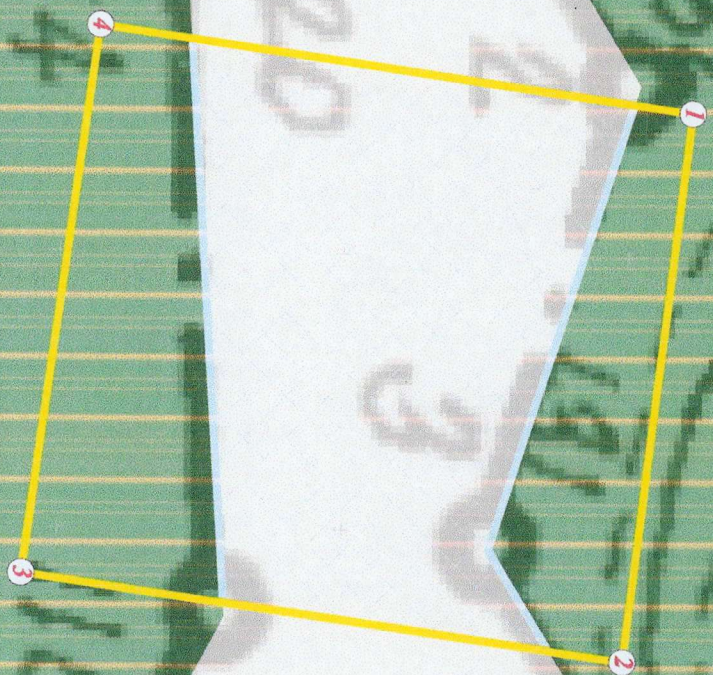
Location: So. Mamara Barangay Tubili, Paluan,Occidental, Mindoro



13°18'43" N 13°18'47" N 13°18'50" N 13°18'54" N 13°18'58" N

120°30'50" E 120°30'54" E 120°30'58" E 120°31'01" E 120°31'05" E 120°31'08" E

120°30'50" E 120°30'54" E 120°30'58" E 120°31'01" E 120°31'05" E 120°31'08" E



TECHNICAL DESCRIPTION

Corner	Latitude (I)	Longitude (I)
1	13°18'49.7143"	120°31'00.8199"
2	13°18'48.9017"	120°31'07.9693"
3	13°18'41.2743"	120°31'06.9144"
4	13°18'42.1868"	120°30'59.7651"

13°18'43" N 13°18'47" N 13°18'50" N 13°18'54" N 13°18'58" N

MAP

OF AREA COVERED BY
CERTIFICATE OF STEWARDSHIP
NO. : 041504696
of

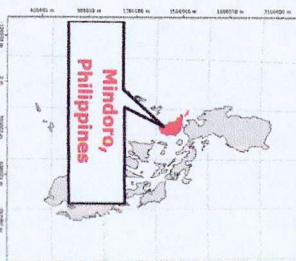
MARIO TABASAN

LOCATED AT:

SITIO : MAMARA
BARANGAY : TURILI
MUNICIPALITY : PALUAN
PROVINCE : OCCIDENTAL MINDORO
CONTRACTED AREA : 5.00 HECTARES
APPROX. AREA W/ A & D : 2.96 HECTARES

LEGEND

- Corner
- Lot Area
- Lot Area w/ A&D
- Other CSC Areas
- Alienable & Disposable
- Timberland
- LC Map No. 2769



0 150 m
Projection : GCS WGS 1984 Datum : WGS 1984

SCALE : 1:3000



Republic of the Philippines
DEPARTMENT OF ENVIRONMENT AND NATURAL RESOURCES
MINDORO REGION IV-B
COMMUNITY ENVIRONMENT AND NATURAL RESOURCES OFFICE
National Road, Prg. Sta. Info, Subayan, Occidental Mindoro

CERTIFICATION

We hereby certify that this is the correct map through GPS survey of the area under Stewardship Contract No. : 041504696 of Mario Tabasan as described herein.
This map was prepared based from the actual survey of the area and other references available in the office.

Prepared by:

DENNIS PERALTA
FLA GIS Operator

Noted by:

MARIASANTOS SANTOS
CENR Office

Reviewed/verified by:

ON-TRAVEL
ISABELA A. GUARDADO
For H. Deputy CENRO

Approved by:

ERNESTO E. TANADA
CENR Office

Certificate of Stewardship

To All To Whom These Presents May Come, Greetings:

THAT this CERTIFICATE is hereby awarded to:

MARIO TABASAN

of legal age, Filipino, married/single/head of family, with residence/postal address at Paluan
Occidental Mindoro to develop and manage a SOCIAL FORESTRY AREA in accordance
with the attached AGREEMENT, on a portion of forest land situated in Sitio Mamara
Barangay Igso, Municipality of Paluan, Province of Occidental
Mindoro, containing an area of 3.9 hectares, more or less, bounded and described as follows:

Bounded on the North by Mamara River;
on the East by Lot No. 35; on the South
by Lot No. 33; on the West by Lot No.
27 and Lot No. 26.

and is registered with the DEPARTMENT OF ENVIRONMENT AND NATURAL RESOURCES
in accordance with existing rules and regulations.

As a forest land steward, **MARIO TABASAN** shall have the right to
peaceful possession, cultivation and enjoyment of his forest landholding and the fruits thereof, the
right to manage and work on the forest landholding in accordance with appropriate forest and farm
methods and practices, and such other rights as may be granted or provided by law, decrees, letters of
instructions, orders, rules and regulations.

He shall also faithfully comply with all his obligations under the Stewardship Agreement
hereto attached.

IN TESTIMONY WHEREOF, and by
authority Corazon C. Aquino by law, I,

President of the Philippines, have caused this
CERTIFICATE to be issued and the seal of the
Republic of the Philippines to be hereunto affixed.

Given under my hand at Quezon City on
this 4th day of April in the
Year of Our Lord One Thousand Nine Hundred
and ninety.

ATTESTED:

FULGENCIO S. FACTORAN, JR.

Secretary

Department of Environment and Natural Resources

By:

ERNESTO E. TANADA
Chief, ISF Unit

By:

ARMANDO P. RUTACUIC
GENRO

Entered in the Registration Book of the
Department of Environment and Natural Resources
this day of 04-02, 1990, under Registry
Book No. _____, Page No. _____.

No. 283134

Guide for Scoring

Always- means 90-100% attendance/participation/involvement

Sometimes- means <90% attendance/participation/involvement

Never- means no attendance/participation/involvement

Points	Rating
91-100pts	Outstanding
81-90pts	Very Satisfactory
71-80pts	Satisfactory
60-70pts	Fair
50pts and below	Poor



CERTIFICATE OF STEWARDSHIP CONTRACT HOLDER

PERFORMANCE EVALUATION SHEET

REGION: Mimaropa

CENRO: San Lucan

Name of CSC Holder: Amto Alindagan

☒ Male ☐ Female

Respondents: _____

☐ Male ☐ Female

Relation to CSC Holder: _____

CSC No.: 041504072

Location

Sitio: Marrara

Barangay: Tubili

Municipality: Palawan

Province: Occ. Mindoro

Area Granted: 2.36 (has) Date Granted: 04/04/1990

4. Other Improvements/Projects Involved in:

Bonus (3 pts. per improvement, ≤ 15)

- ☐ Fence ☐ Livelihood Project
☐ Boundary Planting ☐ Bench Terracing
☐ SWC ☐ Graded Trail
☐ Other (please specify) _____

Subtotal: _____

III. Protection and Conservation of Forest Resources (25 pts)

1. Activities involved in:

- | | Poor
(4) | Satisfactory
(7) | Very Satisfactory
(10) |
|---|------------------------------|------------------------------|------------------------------|
| a. Soil and Water Conservation/
Soil Erosion Control | <input type="checkbox"/> | <input type="checkbox"/> | <input type="checkbox"/> |
| b. Fire Protection | <input type="checkbox"/> | <input type="checkbox"/> | <input type="checkbox"/> |
| c. Protection of Natural
Growing trees | (2) <input type="checkbox"/> | (3) <input type="checkbox"/> | (5) <input type="checkbox"/> |
| d. Others
(Please specify) | <input type="checkbox"/> | <input type="checkbox"/> | <input type="checkbox"/> |

Subtotal: _____

GRAND TOTAL: _____

I. Organizational/Community Involvement (25pts)

1. Is the grantee a member of Stewardship Association?
(2) ☐ yes (0) ☐ no

If yes, please specify _____

2. Did the grantee involve/participate in the following activities:

Always (5) Sometimes (3) Never (0)

- a. Preparation for Meetings ☐ ☐ ☐
 b. Attend Meetings ☐ ☐ ☐
 c. Preparation of Org'l plans,
Programs, Activities ☐ ☐ ☐
 d. Implementation of such
Plans, programs, activities ☐ ☐ ☐

3. Have the grantee attended farmers' training/ seminar?
(1 pt. each, max of 3 points)

☐ Yes ☐ No

If yes, please fill-up space below.

- | | Seminar/training attended | No. of days |
|----|---------------------------|-------------|
| 1. | _____ | _____ |
| 2. | _____ | _____ |
| 3. | _____ | _____ |
| 4. | _____ | _____ |


Subtotal: _____

Name of CSC holder: ANTO ALINDOGAN

CSC Number : 041504672


Area (ha): 3.36

Location: So. Mamara Barangay Tubili, Paluan,Occidental, Mindoro



G. ANASTACIO A. SANTOS
CENR Officer
Sablayan, Occidental Mindoro

Pagbati!!!

Ako po si  Anno RUNDUAN, taga So. Mamara, Brgy. Igsuso, Paluan, Occidental Mindoro, may sapat na gulang at isa sa nabigyan ng pribelihiyong mamahala ng lupa upang pagyamanin at linangin base sa Certificate of Stewardship Contract o CSC. Kaugnay po dito, ako ay sumulat sa inyong tanggapan upang ipagbigay alam na hindi na ako interesadong magpa-renew/magpa-assess ng nasabing kontrata sa kadahilanang ang aking CSC ay nasasakop sa aming lupaing ninuno, at upang lalong maisulong ang proseso ng aming CADT.

Maraming Salamat po sa inyong pang-unawa at konsiderasyon sa sulat na ito.

Lubos na Gumagalang,


per. RUNDUAN
Tagatugon

1920/1207

Certificate of Stewardship

To All To Whom These Presents May Come, Greetings:

THAT this CERTIFICATE is hereby awarded to:

ANTO ALINDOGAN

of legal age, Filipino, married/single/head of family, with residence/postal address at Paluan
Occidental Mindoro to develop and manage a SOCIAL FORESTRY AREA in accordance
with the attached AGREEMENT, on a portion of forest land situated in Sitio Mamara,
Barangay Igsusu, Municipality of Paluan, Province of Occidental
Mindoro, containing an area of 3.36 hectares, more or less, bounded and described as follows:

Bounded on the North by lot No. 11;
on the East by lot No. 8 and Lot No.
9; on the South by Lot No. 20; on the
West by Lot No. 13 and Lot no. 11.

and is registered with the DEPARTMENT OF ENVIRONMENT AND NATURAL RESOURCES
in accordance with existing rules and regulations.

As a forest land steward, ANTO ALINDOGAN shall have the right to
peaceful possession, cultivation and enjoyment of his forest landholding and the fruits thereof, the
right to manage and work on the forest landholding in accordance with appropriate forest and farm
methods and practices, and such other rights as may be granted or provided by law, decrees, letters of
instructions, orders, rules and regulations.

He shall also faithfully comply with all his obligations under the Stewardship Agreement
hereto attached.

IN TESTIMONY WHEREOF, and by
authority vested upon me by law, I,
Corazon C. Aquino

President of the Philippines, have caused this
CERTIFICATE to be issued and the seal of the
Republic of the Philippines to be hereunto affixed.

Given under my hand at Quezon City on
this 4th day of April in the
Year of Our Lord One Thousand Nine Hundred
and ninety.

ATTESTED:

FULGENCIO S. FACTORAN, JR?

Secretary

Department of Environment and Natural Resources

By:

ERNESTO EL. TANADA

Chief, ISF Unit

By:

ORIGINAL SIGNED

ARMANDO P. RUTAUQIO

CENRO

Entered in the Registration Book of the
Department of Environment and Natural Resources
this day of 4th April, 1990, under Registry
Book No. 04-02, Page No. 46.

Nº 283110

Guide for Scoring

Always- means 90-100% attendance/participation/involvement

Sometimes- means <90% attendance/participation/involvement

Never- means no attendance/participation/involvement

Points	Rating
91-100pts	Outstanding
81-90pts	Very Satisfactory
71-80pts	Satisfactory
61-70pts	Fair
50pts and below	Poor



CERTIFICATE OF STEWARDSHIP

CONTRACT HOLDER

PERFORMANCE EVALUATION SHEET

REGION:

Imbabura

CENRO:

Saluym

Name of CSC Holder:

Marina de Villaz

☐ Male

☒ Female

Respondents:

☐ Male

☐ Female

Relation to CSC Holder:

CSC No.:

01004084

Location

Sitio

Manawa

Barangay

Tubuli

Municipality

Palawan

Province

Occ. Mindoro

Area Granted: 3.48 (has)

Date Granted: 04/04/1990

4. Other Improvements/Projects Involved in:

Bonus (3 pts. per improvement, ≤ 15)

- ☐ Fence ☐ Livelihood Project
☐ Boundary Planting ☐ Bench Terracing
☐ SWC ☐ Graded Trail
☐ Other (please specify) _____

Subtotal: _____

III. Protection and Conservation of Forest Resources (25 pts)

1. Activities involved in:

Poor *Satisfactory* *Very Satisfactory*
 (4) (7) (10)

- a. Soil and Water Conservation/Soil Erosion Control ☐ ☐ ☐
 b. Fire Protection ☐ ☐ ☐
 c. Protection of Natural Growing trees ☐ ☐ ☐
 d. Others ☐ ☐ ☐
 (Please specify)

Subtotal: _____

GRAND TOTAL: _____

I. Organizational/Community Involvement (25pts)

1. Is the grantee a member of Stewardship Association?

(2) (0)
☐ yes ☐ no

If yes, please specify _____

2. Did the grantee involve/participate in the following activities:

Always *Sometimes* *Never*
 (5) (3) (0)

- a. Preparation for Meetings ☐ ☐ ☐
 b. Attend Meetings ☐ ☐ ☐
 c. Preparation of Org'l plans, Programs, Activities ☐ ☐ ☐
 d. Implementation of such Plans, programs, activities ☐ ☐ ☐

3. Have the grantee attended farmers' training/ seminar? (1 pt. each, max of 3 points)

☐ yes ☐ no

If yes, please fill-up space below.

Seminar/training attended **No. of days**

1. _____
2. _____
3. _____
4. _____


Subtotal: _____

Name of CSC holder: NORMA DE VILLAS

CSC Number : 041504686

Area (ha): 3.48

Location: So. Mamara Barangay Tubili, Paluan,Occidental, Mindoro



G. ANASTACIO A. SANTOS
CENR Officer
Sablayan, Occidental Mindoro

Pagbati!!!

Ako po si Norma De Villan, taga So. Mamara, Brgy. Igsuso, Paluan, Occidental Mindoro, may sapat na gulang at isa sa nabigyan ng pribelhiyong mamahala ng lupa upang pagyamanin at linangin base sa Certificate of Stewardship Contract o CSC. Kaugnay po dito, ako ay sumulat sa inyong tanggapan upang ipagbigay alam na hindi na ako interesadong magpa-renew/magpa-assess ng nasabing kontrata sa kadahilanang ang aking CSC ay nasasakop sa aming lupaing ninuno, at upang lalong maisulong ang proseso ng aming CADT.

Maraming Salamat po sa inyong pang-unawa at konsiderasyon sa sulat na ito.

Lubos na Gumagalang,



Norma De Villan

Tagatugon

120°31'12" E

120°31'16" E

120°31'19" E

120°31'23" E

13°18'47" N

13°18'43" N

13°18'40" N

120°31'12" E

120°31'16" E

120°31'19" E

120°31'23" E

NOTES: The map is based on the GPS survey of the area and is not a legal document.

TECHNICAL DESCRIPTION

Corner	Latitude (D)	Longitude (D)
1	13°18'41.9993"	120°31'20.6685"
2	13°18'38.9360"	120°31'27.0149"
3	13°18'34.6472"	120°31'23.1970"
4	13°18'38.6155"	120°31'16.9001"

MAP

CERTIFICATE OF STEWARDSHIP

NO. : 041504686

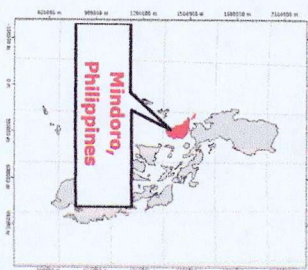

of

NORMA DE VILLAS

LOCATED AT:

SITO : MAMARA
BARANGAY : TUBILI
MUNICIPALITY : PAIULAN
PROVINCE : OCCIDENTAL MINDORO
CONTRACTED AREA : 3.48 HECTARES
APPROX. AREA W/N A & D : 1.84 HECTARES

LEGEND



Projection : UTM WGS 1984 Datum : WGS 1984

SCALE : 1:2000



Republic of the Philippines
DEPARTMENT OF ENVIRONMENT AND NATURAL RESOURCES
MINDANAO Region IV-B
COMMUNITY ENVIRONMENT AND NATURAL RESOURCES OFFICE
National Road, Brgy. Sto. Nifso, Suberaya, Occidental Mindoro

CERTIFICATION

We hereby certify that this is the correct map through GPS survey of the area under Stewardship Contract No. : 041504686 of Norma de Villas as described herein.

This map was prepared based from the actual survey of the area and other references available in the office.

Prepared by:

DENNIS PERALTA
F.T.I. GIS Operator

Reviewed/Verified by:

ANASTACIO A. SANSANON
F.T.I. GIS Operator

ISAIAS A. GUINOD
F.T.I. Deputy CSO

Noted by:

ANASTACIO A. SANSANON
F.T.I. GIS Operator

Certificate of Stewardship

To All To Whom These Presents May Come, Greetings:

THAT this CERTIFICATE is hereby awarded to:

NORMA DE VILLAS

of legal age, Filipino, married/single/head of family, with residence/postal address at Paluan
to develop and manage a SOCIAL FORESTRY AREA in accordance
with the attached AGREEMENT, on a portion of forest land situated in Sitio Mamara
Barangay Igsoso, Municipality of Igs Paluan, Province of Occidental
Mindoro, containing an area of 3.48 hectares, more or less, bounded and described as follows:

Bounded on the North by Mamara River;
on the East by Lot No. 25; on the
South by Lot No. 28; and on the West
by Lot No. 23.

and is registered with the DEPARTMENT OF ENVIRONMENT AND NATURAL RESOURCES
in accordance with existing rules and regulations.

As a forest land steward, NORMA DE VILLAS shall have the right to
peaceful possession, cultivation and enjoyment of his forest landholding and the fruits thereof, the
right to manage and work on the forest landholding in accordance with appropriate forest and farm
methods and practices, and such other rights as may be granted or provided by law, decrees, letters of
instructions, orders, rules and regulations.

He shall also faithfully comply with all his obligations under the Stewardship Agreement
hereto attached.

IN TESTIMONY WHEREOF, and by
authority Corazon C. Aquino by law, I,

President of the Philippines, have caused this
CERTIFICATE to be issued and the seal of the
Republic of the Philippines to be hereunto affixed.

Given under my hand at Quezon City on
this 4th day of April in the
Year of Our Lord One Thousand Nine Hundred
and ninety.

ATTESTED:

FULGENCIO S. FACTORAN, JR.

Secretary

Department of Environment and Natural Resources

By:

ERNESTO E. TANADA
Chief, ISF Unit

CORAZON C. AQUINO

President of the Philippines

By:

ORIGINAL SIGNED
ARMANDO P. RUTAUQIO
CENRO

Entered in the Registration Book of the
Department of Environment and Natural Resources
this day of 04-02, 1990, under Registry
Book No. 283124, Page No. 16

No 283124

Guide for Scoring

Always- means 90-100% attendance/participation/involvement

Sometimes- means <90% attendance/participation/involvement

Never- means no attendance/participation/involvement

Points		Rating
91-100pts	-	Outstanding
81-90pts	-	Very Satisfactory
71-80pts	-	Satisfactory
60-70pts	-	Fair
50pts and below	-	Poor

Sketch Map

4. Other Improvements/Projects Involved in:

Bonus (3 pts. per improvement, ≤ 15)

- | | |
|---|---|
| <input type="checkbox"/> Fence | <input type="checkbox"/> Livelihood Project |
| <input type="checkbox"/> Boundary Planting | <input type="checkbox"/> Bench Terracing |
| <input type="checkbox"/> SWC | <input type="checkbox"/> Graded Trail |
| <input type="checkbox"/> Other (please specify) _____ | |

Subtotal: _____

III. Protection and Conservation of Forest Resources (25 pts)

1. Activities involved in:

	<i>Poor</i> (4)	<i>Satisfactory</i> (7)	<i>Very Satisfactory</i> (10)
a. Soil and Water Conservation/ Soil Erosion Control	<input type="checkbox"/>	<input type="checkbox"/>	<input type="checkbox"/>
b. Fire Protection	<input type="checkbox"/>	<input type="checkbox"/>	<input type="checkbox"/>
	(2)	(3)	(5)
c. Protection of Natural Growing trees	<input type="checkbox"/>	<input type="checkbox"/>	<input type="checkbox"/>
d. Others (Please specify)	<input type="checkbox"/>	<input type="checkbox"/>	<input type="checkbox"/>

Subtotal: _____

GRAND TOTAL: _____

II. Area Development (50 pts.)

1. Nursery Operations

A. Did the grantee involve/participate in the following activities?

a. Backyard/Community Nursery Establishment

b. Seedling Production

c. Maintenance & Protection

B. List down Species Raised

Species/Crops Raised

2. Plantation Establishment

2.1 Percentage of area developed

☐ 20% and over (15)

☐ 15-19% (10)

Name of CSC holder: LIGAYA KULOT

CSC Number : 041504679

Area (ha): 15.0

Location: So. Mamara Barangay Tubili, Paluan,Occidental, Mindoro



G. ANASTACIO A. SANTOS
CENR Officer
Sablayan, Occidental Mindoro


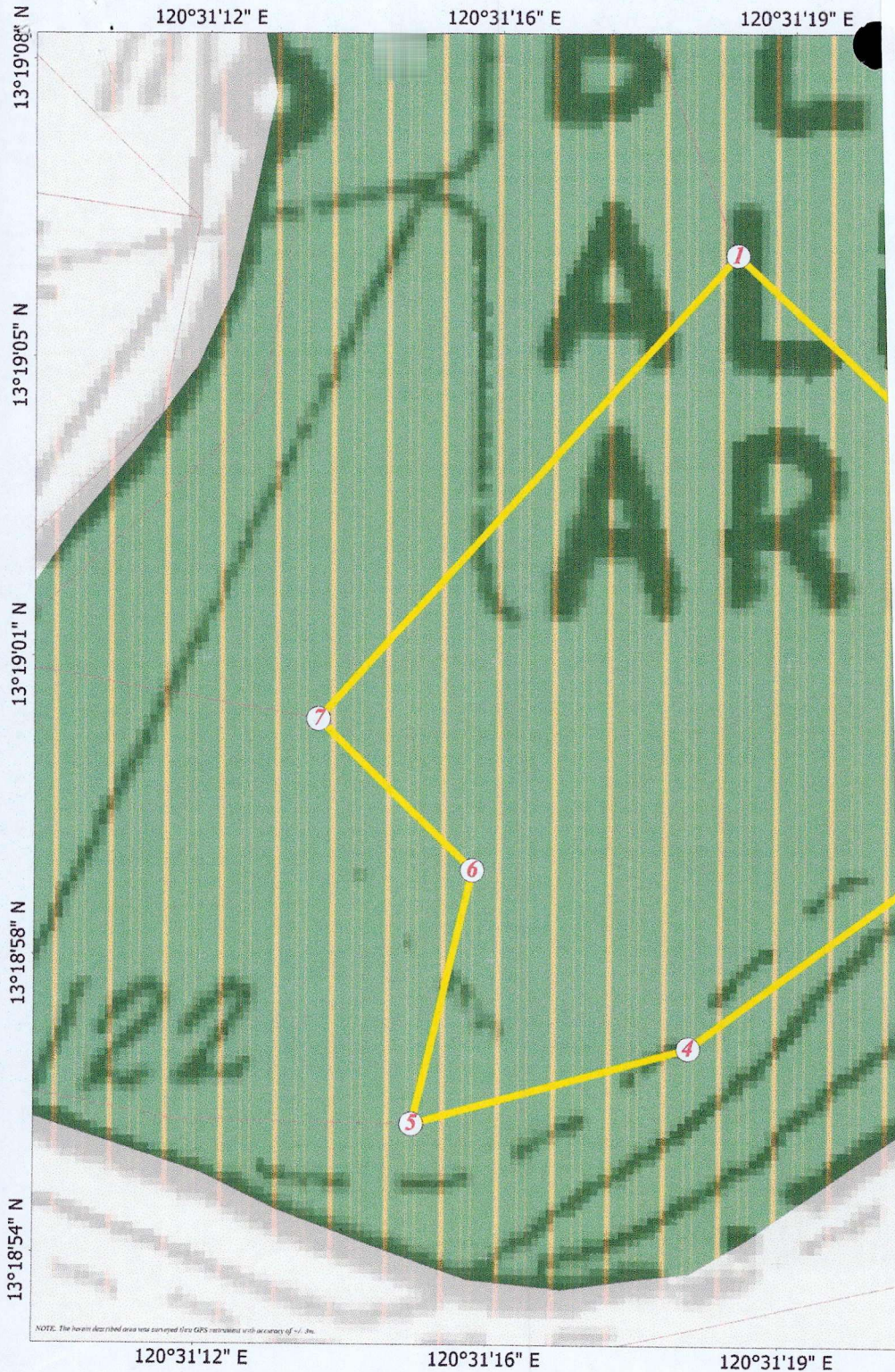
Pagbati!!!

Ako po si Ulawa Munt, taga So. Mamara, Brgy. Igsuso, Paluan, Occidental Mindoro, may sapat na gulang at isa sa nabigyan ng pribelhiyong mamahala ng lupa upang pagyamanin at linangin base sa Certificate of Stewardship Contract o CSC. Kaugnay po dito, ako ay sumulat sa inyong tanggapan upang ipagbigay alam na hindi na ako interesadong magpa-renew/magpa-assess ng nasabing kontrata sa kadahilanang ang aking CSC ay nasasakop sa aming lupaing ninuno, at upang lalong maisulong ang proseso ng aming CADT.

Maraming Salamat po sa inyong pang-unawa at konsiderasyon sa sulat na ito.

Lubos na Gumagalang,

Joey Colot
Tagatugon



Certificate of Stewardship

To All To Whom These Presents May Come, Greetings:

THAT this CERTIFICATE is hereby awarded to:

LIGAYA KULOT

of legal age, Filipino, married/single/head of family, with residence/postal address at Paluan
Occidental Mindoro to develop and manage a SOCIAL FORESTRY AREA in accordance
with the attached AGREEMENT, on a portion of forest land situated in Sitio Mamara
Barangay Igsusa, Municipality of Paluan, Province of Occidental
Mindoro, containing an area of 5.0 hectares, more or less, bounded and described as follows:

Bounded on the North by Timberland;
on the East by Lot No. 18; on the
South by Timberland and on the West
by Lot No. 16.

and is registered with the DEPARTMENT OF ENVIRONMENT AND NATURAL RESOURCES
in accordance with existing rules and regulations.

As a forest land steward, LIGAYA KULOT shall have the right to
peaceful possession, cultivation and enjoyment of his forest landholding and the fruits thereof, the
right to manage and work on the forest landholding in accordance with appropriate forest and farm
methods and practices, and such other rights as may be granted or provided by law, decrees, letters of
instructions, orders, rules and regulations.

He shall also faithfully comply with all his obligations under the Stewardship Agreement
hereto attached.

IN TESTIMONY WHEREOF, and by
authority vested upon me by law, I,
Corazon C. Aquino

President of the Philippines, have caused this
CERTIFICATE to be issued and the seal of the
Republic of the Philippines to be hereunto affixed.

Given under my hand, at Quezon City on
this 4th day of April in the
Year of Our Lord One Thousand Nine Hundred
and ninety

ATTESTED:

FULGENCIO S. FACTORAN, JR.

Secretary

Department of Environment and Natural Resources

By:

ERNESTO E. TANADA

Chief, ISP Unit

By:

ORIGINAL SIGNED
ARMANDO P. RUTAGUIO

CENRO

Guide for Scoring

Always- means 90-100% attendance/participation/involvement

Sometimes- means <90% attendance/participation/involvement

Never- means no attendance/participation/involvement

Points	Rating
91-100pts	Outstanding
81-90pts	Very Satisfactory
71-80pts	Satisfactory
60-70pts	Fair
50pts and below	Poor



CERTIFICATE OF STEWARDSHIP CONTRACT HOLDER

PERFORMANCE EVALUATION SHEET

REGION: Marikina
CENRO: Subayan

Name of CSC Holder: Perling Taborsan
____Male____Female

Respondents: _____
____Male____Female

Relation to CSC Holder: _____

CSC No.: 041504698

Location

Sitio : Maraya
Barangay : Tubili
Municipality : Puluan
Province : Oce. Mindanao

Area Granted: 4.32 (has) Date Granted: 04/04/1990

4. Other Improvements/Projects Involved in:

Bonus (3 pts. per improvement, ≤ 15)

- ☐ Fence ☐ Livelihood Project
☐ Boundary Planting ☐ Bench Terracing
☐ SWC ☐ Graded Trail
☐ Other (please specify) _____

Subtotal: _____

III. Protection and Conservation of Forest Resources (25 pts)

1. Activities involved in:

Poor *Satisfactory* *Very Satisfactory*
 (4) (7) (10)

- a. Soil and Water Conservation/ ☐ ☐ ☐
 Soil Erosion Control ☐ ☐ ☐
 b. Fire Protection ☐ ☐ ☐
 c. Protection of Natural Growing trees ☐ ☐ ☐
 d. Others ☐ ☐ ☐
 (Please specify)

Subtotal: _____

GRAND TOTAL: _____

I. Organizational/Community Involvement (25pts)

1. Is the grantee a member of Stewardship Association? *(2)* *(0)*

☐ yes ☐ no

If yes, please specify _____

2. Did the grantee involve/participate in the following activities:

Always *Sometimes* *Never*
 (5) (3) (0)

- a. Preparation for Meetings ☐ ☐ ☐
 b. Attend Meetings ☐ ☐ ☐
 c. Preparation of Org'l plans, Programs, Activities ☐ ☐ ☐
 d. Implementation of such Plans, programs, activities ☐ ☐ ☐

3. Have the grantee attended farmers' training/ seminar? *(1 pt. each, max of 3 points)*

☐ yes ☐ no

If yes, please fill-up space below.

Seminar/training attended No. of days

1. _____
 2. _____
 3. _____
 4. _____

Subtotal: _____

Name of CSC holder: BERTING TABASAN

CSC Number : 041504698

Area (ha): 4.32

Location: So. Mamara Barangay Tubili, Paluan, Occidental, Mindoro



G. ANASTACIO A. SANTOS
CENR Officer
Sablayan, Occidental Mindoro

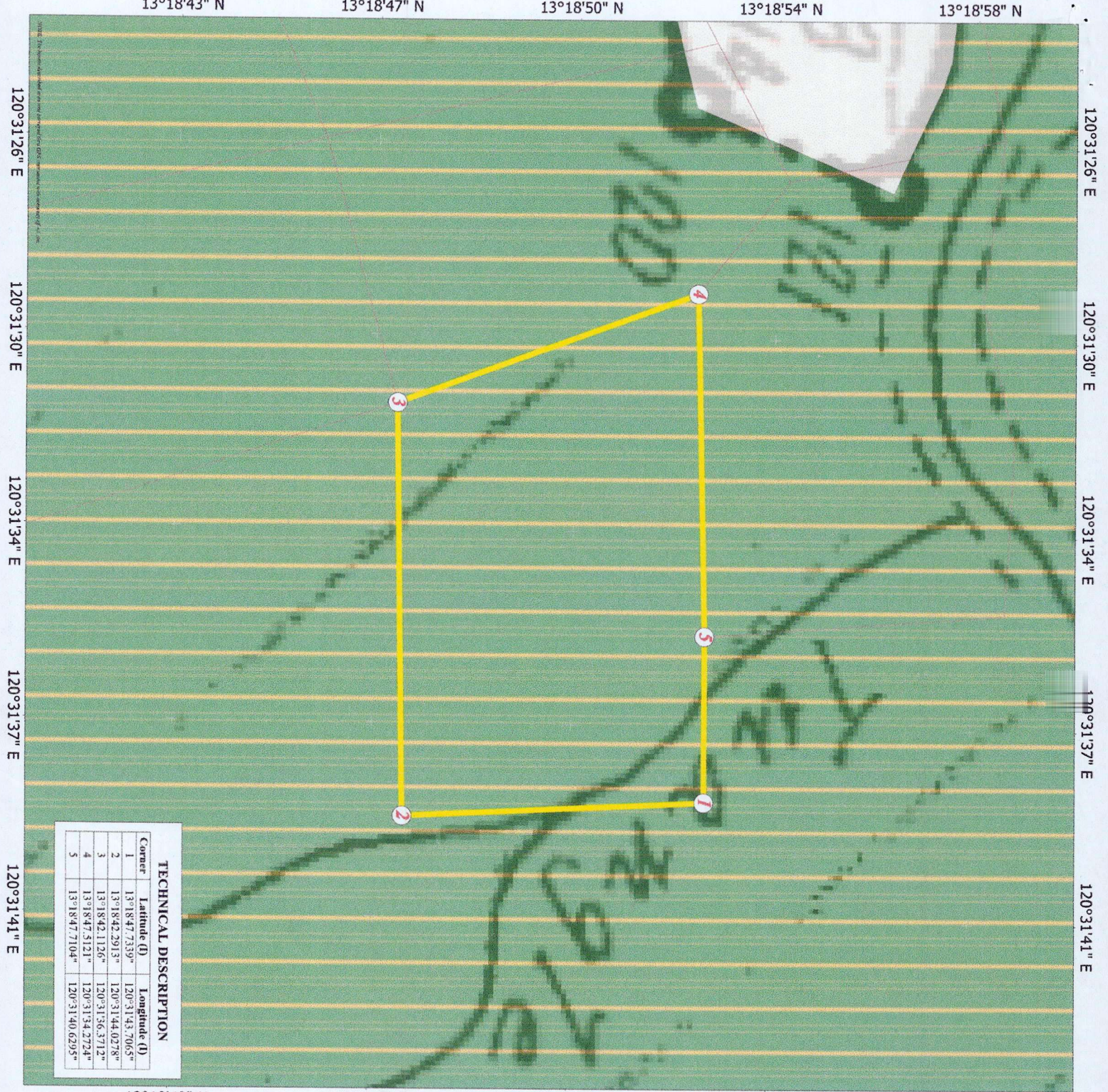
Pagbati!!!

Ako po si BENITO TAMAYAN, taga So. Mamara, Brgy. Igsuso, Paluan, Occidental Mindoro, may sapat na gulang at isa sa nabigyan ng pribelihiyong mamahala ng lupa upang pagyamanin at linangin base sa Certificate of Stewardship Contract o CSC. Kaugnay po dito, ako ay sumulat sa inyong tanggapan upang ipagbigay alam na hindi na ako interesadong magpa-renew/magpa-assess ng nasabing kontrata sa kadahilanang ang aking CSC ay nasasakop sa aming lupaing ninuno, at upang lalong maisulong ang proseso ng aming CADT.

Maraming Salamat po sa inyong pang-unawa at konsiderasyon sa sulat na ito.

Lubos na Gumagalang,

B.T.
BENITO TAMAYAN
Tagatugon



13°18'43" N 13°18'47" N 13°18'50" N 13°18'54" N 13°18'58" N

120°31'26" E 120°31'30" E 120°31'34" E 120°31'37" E 120°31'41" E

MAP

CERTIFICATE OF STEWARDSHIP

OF AREA COVERED BY

NO. : 041504698

of

BERTING TABASAN

LOCATED AT:

SITO : MAMARA
BARANGAY : TUBILI
MUNICIPALITY : PATUAN
PROVINCE : OCCIDENTAL MINDORO
CONTRACTED AREA : 4.32 HECTARES

LEGEND

- Corner
- Lot Area
- Other CSC Areas
- Alienable & Disposable
- Timberland
- LC Map No. 2769

Mindoro, Philippines

0 150 m

Projection : GCS WGS 1984 ; Datum : WGS 1984

SCALE : 1:3000

Republic of the Philippines
DEPARTMENT OF ENVIRONMENT AND NATURAL RESOURCES
MINDANAO Region IV-B
COMMUNITY ENVIRONMENT AND NATURAL RESOURCES OFFICE
National Road, Brgy. Sta. Nita, Subayan, Occidental Mindoro

CERTIFICATION

We hereby certify that this is the correct map through GPS survey of the area under Stewardship Contract No. : 041504698 of Berting Tabasan as described herein.

This map was prepared based from the actual survey of the area and other references available in the office.

Prepared by:

DENNIS L. TERRATERO
Ft. GIS Operator

Noted by:

ANASTACIO A. SANTOS
Chief Officer

Reviewed/verified by:

ISAIAS A. GUINOD
Ft. III Deputy CENRO

Approval by:

ANASTACIO A. SANTOS
Chief Officer

Certificate of Stewardship

To All To Whom These Presents May Come, Greetings:

THAT this CERTIFICATE is hereby awarded to:

BERTING TABASAN

of legal age, Filipino, married/single/head of family, with residence/postal address at Paluan
to develop and manage a SOCIAL FORESTRY AREA in accordance
with the attached AGREEMENT, on a portion of forest land situated in Sitio Paluan
Paluan, Municipality of Paluan, Province of Palawan,
containing an area of 4.52 hectares, more or less, bounded and described as follows:

bounded on the North by Momara River;
on the East by Timber Land on the South
by Timber Land on the West Lot no. 35.

and is registered with the DEPARTMENT OF ENVIRONMENT AND NATURAL RESOURCES
in accordance with existing rules and regulations.

BERTING TABASAN

As a forest land steward, _____ shall have the right to
peaceful possession, cultivation and enjoyment of his forest landholding and the fruits thereof, the
right to manage and work on the forest landholding in accordance with appropriate forest and farm
methods and practices, and such other rights as may be granted or provided by law, decrees, letters of
instructions, orders, rules and regulations.

He shall also faithfully comply with all his obligations under the Stewardship Agreement
hereto attached.

IN TESTIMONY WHEREOF, and by
authority CORAZON C. AQUINO by law, I,

President of the Philippines, have caused this
CERTIFICATE to be issued and the seal of the
Republic of the Philippines to be hereunto affixed.

Given under my hand at Quezon City on
this 11 day of April in the
Year of Our Lord One Thousand Nine Hundred
and ninety.

ATTESTED:

FULGENCIO S. FACTORAN, JR.

Secretary

Department of Environment and Natural Resources

By:

ERNESTO E. TANADA

Chief, E&N Unit

By:

CORAZON C. AQUINO

President of the Philippines

ORIGINAL SIGNED

ARMANDO P. RUTAGNIS

Chief

Entered in the Registration Book of the
Department of Environment and Natural Resources
this day of 11 April, 1990, under Registry
Book No. 04-02, Page No. 40.

No. 283136

Guide for Scoring

Always- means 90-100% attendance/participation/involvement

Sometimes- means <90% attendance/participation/involvement

Never- means no attendance/participation/involvement

Points	Rating
91-100pts	Outstanding
81-90pts	Very Satisfactory
71-80pts	Satisfactory
60-70pts	Fair
59 pts and below	Poor



CERTIFICATE OF STEWARDSHIP CONTRACT HOLDER

PERFORMANCE EVALUATION SHEET

REGION: MIMAROPA

CENRO: Sabatagan

Name of CSC Holder: Arsenio Kulst

Male ☒ Female

Respondents:

Male Female

Relation to CSC Holder:

CSC No.: 04150668

Location

Sitio : Mamara
Barangay : Tubili
Municipality : Palawan
Province : Occ. Mindan

Area Granted: 1.28 (has) Date Granted: 04/04/1990

4. Other Improvements/Projects Involved in:

Bonus (3 pts. per improvement, ≤ 15)

- ☐ Fence ☐ Livelihood Project
☐ Boundary Planting ☐ Bench Terracing
☐ SWC ☐ Graded Trail
☐ Other (please specify) _____

Subtotal: _____

III. Protection and Conservation of Forest Resources (25 pts)

1. Activities involved in:

Poor *Satisfactory* *Very Satisfactory*
 (4) (7) (10)

- a. Soil and Water Conservation/
 Soil Erosion Control ☐ ☐ ☐
 b. Fire Protection ☐ ☐ ☐
 c. Protection of Natural Growing trees ☐ ☐ ☐
 d. Others ☐ ☐ ☐
 (Please specify)

Subtotal: _____

GRAND TOTAL: _____

I. Organizational/Community Involvement (25pts)

1. Is the grantee a member of Stewardship Association?

(2) (0)

☐ yes ☐ no

If yes, please specify _____

2. Did the grantee involve/participate in the following activities:

Always *Sometimes* *Never*
 (5) (3) (0)

- a. Preparation for Meetings ☐ ☐ ☐
 b. Attend Meetings ☐ ☐ ☐
 c. Preparation of Org'l plans, Programs, Activities ☐ ☐ ☐
 d. Implementation of such Plans, programs, activities ☐ ☐ ☐

3. Have the grantee attended farmers' training/ seminar? (1 pt. each, max of 3 points)

☐ yes ☐ no

If yes, please fill-up space below.

Seminar/training attended No. of days

1. _____
 2. _____
 3. _____
 4. _____


Subtotal: _____

Name of CSC holder: ARSENIA KULOT

CSC Number : 041504

Area (ha): 1.28

Location: So. Mamara Barangay Tubili, Paluan, Occidental, Mindoro



G. ANASTACIO A. SANTOS
CENR Officer
Sablayan, Occidental Mindoro

Pagbati!!!

Ako po si Argenia Kumbot, taga So. Mamara, Brgy. Igsuso, Paluan, Occidental Mindoro, may sapat na gulang at isa sa nabigyan ng pribelihiyong mamahala ng lupa upang pagyamanin at linangin base sa Certificate of Stewardship Contract o CSC. Kaugnay po dito, ako ay sumulat sa inyong tanggapan upang ipagbigay alam na hindi na ako interesadong magpa-renew/magpa-assess ng nasabing kontrata sa kadahilanang ang aking CSC ay nasasakop sa aming lupaing ninuno, at upang lalong maisulong ang proseso ng aming CADT.

Maraming Salamat po sa inyong pang-unawa at konsiderasyon sa sulat na ito.

Lubos na Gumagalang,

Argenia Kumbot
Tagatugon

13°19'19" N

13°19'16" N

13°19'12" N

120°31'12" E

120°31'16" E

120°31'12" E

120°31'16" E

NOTES: The names described here are intended for GPS information and accuracy of 10 m.

TECHNICAL DESCRIPTION

Corner	Latitude (U)	Longitude (U)
1	13°19'11.4869"	120°31'21.2754"
2	13°19'07.4494"	120°31'20.9055"
3	13°19'08.1979"	120°31'17.2283"
4	13°19'11.4026"	120°31'17.3119"

13°19'19" N

13°19'16" N

13°19'12" N

MAP

OF AREA COVERED BY
CERTIFICATE OF STEWARDSHIP
of
NO. : 041504

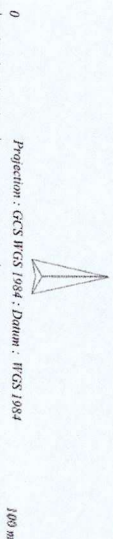
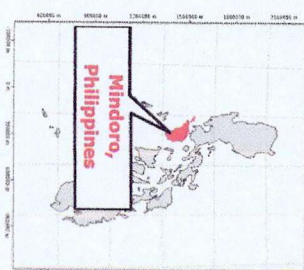
ARSENIA COLOT

LOCATED AT:

SITIO : MAMARA
BARANGAY : TUBILI
MUNICIPALITY : PALUAN
PROVINCE : OCCIDENTAL MINDORO
CONTRACTED AREA : 1.28 HECTARES
APPROX. AREA W/N A & D : 0.69 HECTARE

LEGEND

- Corner
- Lot Area
- Lot Area w/n A&D
- Other CSC Areas
- Alienable & Disposable
- Timberland
- L.C. Map No. 2789



Projection : UTM
SCALE : 1:1500



Republic of the Philippines
DEPARTMENT OF ENVIRONMENT AND NATURAL RESOURCES
MINDANAO REGION IV-B
COMMUNITY ENVIRONMENT AND NATURAL RESOURCES OFFICE
National Road, Brgy. San Nito, Sablayan, Occidental Mindoro

CERTIFICATION

We hereby certify that this is the correct map through GPS survey of the area under Stewardship Contract No. : 041504 of Arsenia Colot as described herein.

This map was prepared based from the actual survey of the area and other references available in the office.

Prepared by:

DENNIS A. FERATERO
FT-1 GIS Operator

Reviewed/Verified by:

ISAIAH A. GUINAO
For III, Deputy CENRO

Noted by:
MASTRO A. SANTOS
CENR Officer

Certificate of Stewardship

To All To Whom These Presents May Come, Greetings:

THAT this CERTIFICATE is hereby awarded to:

ARSENIA KULOT

of legal age, Filipino, married/single/head of family, with residence/postal address at Paluan
Occidental Mindoro to develop and manage a SOCIAL FORESTRY AREA in accordance
with the attached AGREEMENT, on a portion of forest land situated in Sitio Manara
Barangay Igsusu, Municipality of Paluan, Province of Occidental
Mindoro, containing an area of 1.28 hectares, more or less, bounded and described as follows:

Bounded on the North by lot No. 5;
On the East by Timberland; on the
South by lot No. 8; and on the West
by lot No. 7.

and is registered with the DEPARTMENT OF ENVIRONMENT AND NATURAL RESOURCES
in accordance with existing rules and regulations.

As a forest land steward, **ARSENIA KULOT** shall have the right to
peaceful possession, cultivation and enjoyment of his forest landholding and the fruits thereof, the
right to manage and work on the forest landholding in accordance with appropriate forest and farm
methods and practices, and such other rights as may be granted or provided by law, decrees, letters of
instructions, orders, rules and regulations.

He shall also faithfully comply with all his obligations under the Stewardship Agreement
hereto attached.

IN TESTIMONY WHEREOF, and by
authority vested upon me by law, I,

CORAZON C. AQUINO

President of the Philippines, have caused this
CERTIFICATE to be issued and the seal of the
Republic of the Philippines to be hereunto affixed.

Given under my hand at Quezon City on
this 4th day of April in the
Year of Our Lord One Thousand Nine Hundred
and ninety.

ATTESTED:

FULGENCIO S. FACTORAN, JR.

Secretary

Department of Environment and Natural Resources

By:

ERNESTO E. TANADA
Chief, ISF Unit

By:

ORIGINAL SIGNED

ARMANDO P. RUTAUQIO
GENRO

Entered in the Registration Book of the
Department of Environment and Natural Resources
this day of 4th April, 1990, under Registry
Book No. 04-02, Page No. 46.

No. 283106

Guide for Scoring

Always- means 90-100% attendance/participation/involvement

Sometimes- means <90% attendance/participation/involvement

Never- means no attendance/participation/involvement

Points	Rating
91-100pts	Outstanding
81-90pts	Very Satisfactory
71-80pts	Satisfactory
60-70pts	Fair
50pts and below	Poor



CERTIFICATE OF STEWARDSHIP

CONTRACT HOLDER

PERFORMANCE EVALUATION SHEET

REGION: Mimikopa

CENRO: Solomon

Name of CSC Holder: Levinda Tobias

Male Female

Respondents:

Male Female

Relation to CSC Holder:

CSC No. : 04150 4664

Location

Sito : Manura

Barangay : Tulili

Municipality : Pohni

Province : Occ. Islands

Area Granted: 2.38 (has) Date Granted: 04/04/2010

4. Other Improvements/Projects Involved in:

Bonus (3 pts. per improvement, ≤ 15)

- ☐ Fence ☐ Livelihood Project
☐ Boundary Planting ☐ Bench Terracing
☐ SWC ☐ Graded Trail
☐ Other (please specify) _____

Subtotal: _____

III. Protection and Conservation of Forest Resources (25 pts)

1. Activities involved in:

Poor *Satisfactory* *Very Satisfactory*
(4) *(7)* *(10)*

- a. Soil and Water Conservation/
 Soil Erosion Control ☐ ☐ ☐
 b. Fire Protection ☐ ☐ ☐
 c. Protection of Natural Growing trees ☐ ☐ ☐
 d. Others ☐ ☐ ☐
 (Please specify)

Subtotal: _____

GRAND TOTAL: _____

I. Organizational/Community Involvement (25pts)

1. Is the grantee a member of Stewardship Association? *(0)*

(2) ☐ yes ☐ no

If yes, please specify _____

2. Did the grantee involve/participate in the following activities:

Always *Sometimes* *Never*
(5) *(3)* *(0)*

- a. Preparation for Meetings ☐ ☐ ☐
 b. Attend Meetings ☐ ☐ ☐
 c. Preparation of Org'l plans, Programs, Activities ☐ ☐ ☐
 d. Implementation of such Plans, programs, activities ☐ ☐ ☐

3. Have the grantee attended farmers' training/ seminar? *(1 pt. each, max of 3 points)*

☐ yes ☐ no

If yes, please fill-up space below.

- Seminar/training attended No. of days
 1. _____ _____
 2. _____ _____
 3. _____ _____
 4. _____ _____


Subtotal: _____

Name of CSC holder: ZENAIDA TOBIAS

CSC Number : 041504644

Area (ha): 2.08

Location: So. Mamara Barangay Tubili, Paluan,Occidental, Mindoro



G. ANASTACIO A. SANTOS
CENR Officer
Sablayan, Occidental Mindoro

Pagbati!!!


Ako po si Zenaida Tobias, taga So. Mamara, Brgy. Igsuso, Paluan, Occidental Mindoro, may sapat na gulang at isa sa nabigyan ng pribelhiyong mamahala ng lupa upang pagyamanin at linangin base sa Certificate of Stewardship Contract o CSC. Kaugnay po dito, ako ay sumulat sa inyong tanggapan upang ipagbigay alam na hindi na ako interesadong magpa-renew/magpa-assess ng nasabing kontrata sa kadahilanang ang aking CSC ay nasasakop sa aming lupaing ninuno, at upang lalong maisulong ang proseso ng aming CADT.

Maraming Salamat po sa inyong pang-unawa at konsiderasyon sa sulat na ito.

Lubos na Gumagalang,



Tagatugon



TECHNICAL DESCRIPTION

Corner	Latitude (U)	Longitude (U)
1	13°19'28.3788"	120°31'06.4579"
2	13°19'28.2676"	120°31'11.6271"
3	13°19'28.1970"	120°31'14.9082"
4	13°19'25.1908"	120°31'11.4957"
5	13°19'25.1712"	120°31'05.5391"

MAP

OF AREA COVERED BY

CERTIFICATE OF STEWARDSHIP

NO. : 041504664

of

ZENAIDA TOBIAS

LOCATED AT:

SITIO : MAMARA
BARANGAY : TUBILI
MUNICIPALITY : PAIGUAN
PROVINCE : OCCIDENTAL MINDORO
CONTRACTED AREA : 2.08 HECTARES

LEGEND

- Corner
- Lot Area
- Other CSC Areas
- Timberland
- LC Map No. 2769

Projection : CGCS WGS 1984 ; Datum : WGS 1984

SCALE : 1:2000

150 m

Republic of the Philippines
DEPARTMENT OF ENVIRONMENT AND NATURAL RESOURCES
MINDANAO Region IV-B
COMMUNITY ENVIRONMENT AND NATURAL RESOURCES OFFICE
National Road, Brgy. San Nino, Salsayhan, Occidental Mindoro

CERTIFICATION

We hereby certify that this is the correct map through GPS survey of the area under Stewardship Contract No. : 041504664 of Zenaída Tobias as described herein.

This map was prepared based from the actual survey of the area and other references available in the office.

Prepared by:

DENNIS A. FERRATIRO
F.T.I. GIS Operator

Noted by:

ANASTACIO A. SANTOS
CESO - Office

Reviewed/Verified by:

ISAIAS A. GUINOD
F.T.I. Deputy CESO

Certificate of Stewardship

To All To Whom These Presents May Come, Greetings:

THAT this CERTIFICATE is hereby awarded to:

ZENAIDA TOBIAS

of legal age, Filipino, married/single/head of family, with residence/postal address at Paluan
Barangay to develop and manage a SOCIAL FORESTRY AREA in accordance
with the attached AGREEMENT, on a portion of forest land situated in Sitio Barangay,
Municipality of Paluan, Province of Quezon,
containing an area of 2.11 hectares, more or less, bounded and described as follows:

Bounded on the North by Timberland;
on the East by lot no. 3; On the
South by lot no. 12; On the West
by Timberland.

and is registered with the DEPARTMENT OF ENVIRONMENT AND NATURAL RESOURCES
in accordance with existing rules and regulations.

As a forest land steward, **ZENAIDA TOBIAS** shall have the right to
peaceful possession, cultivation and enjoyment of his forest landholding and the fruits thereof, the
right to manage and work on the forest landholding in accordance with appropriate forest and farm
methods and practices, and such other rights as may be granted or provided by law, decrees, letters of
instructions, orders, rules and regulations.

He shall also faithfully comply with all his obligations under the Stewardship Agreement
hereto attached.

IN TESTIMONY WHEREOF, and by
authority Corason C. Aquino by law, I,

President of the Philippines, have caused this
CERTIFICATE to be issued and the seal of the
Republic of the Philippines to be hereunto affixed.

Given under my hand at Quezon City on
this 4th day of April in the
Year of Our Lord One Thousand Nine Hundred
and ninety.

ATTESTED:

FULGENCIO S. FACTORAN, JR.

Secretary

Department of Environment and Natural Resources

By:

ERNESTO E. TAÑADA

Chief, ISF Unit

By:

CORASON C. AQUINO

President of the Philippines

ORIGINAL SIGNED

ARMANDO P. RUTAGUIS

Chief

Entered in the Registration Book of the
Department of Environment and Natural Resources
this day of 04-02, 1990, under Registry
Book No. 283102, Page No. 1.

No 283102



Guide for Scoring

Always- means 90-100% attendance/participation/involvement

Sometimes- means <90% attendance/participation/involvement

Never- means no attendance/participation/involvement

Points	Rating
91-100pts	Outstanding
81-90pts	Very Satisfactory
71-80pts	Satisfactory
60-70pts	Fair
50pts and below	Poor

CERTIFICATE OF STEWARDSHIP

CONTRACT HOLDER

PERFORMANCE EVALUATION SHEET

REGION: IMMOKORA

CENRO: Suluwun

Name of CSC Holder: Mercedes Landison

☐ Male ☒ Female

Respondents:

☐ Male ☐ Female

Relation to CSC Holder:

CSC No. : 041504683

Location

Sitio : Nurura

Barangay : Tubih

Municipality : Pasay

Province : Occidental Mindoro

Area Granted: 2.3 (has) Date Granted: 04/04/1990

4. Other Improvements/Projects Involved in:

Bonus (3 pts. per improvement, ≤ 15)

- ☐ Fence ☐ Livelihood Project
☐ Boundary Planting ☐ Bench Terracing
☐ SWC ☐ Graded Trail
☐ Other (please specify) _____

Subtotal: _____

III. Protection and Conservation of Forest Resources (25 pts)

1. Activities involved in:

Poor *Satisfactory* *Very Satisfactory*
 (4) (7) (10)

- a. Soil and Water Conservation/Soil Erosion Control ☐ ☐ ☐
 b. Fire Protection ☐ ☐ ☐
 c. Protection of Natural Growing trees ☐ ☐ ☐
 d. Others ☐ ☐ ☐
 (Please specify)

Subtotal: _____

GRAND TOTAL: _____

1. Organizational/Community Involvement (25pts)

1. Is the grantee a member of Stewardship Association?

(2) (0)
☐ yes ☐ no

If yes, please specify _____

2. Did the grantee involve/participate in the following activities:

Always *Sometimes* *Never*
 (5) (3) (0)

- a. Preparation for Meetings ☐ ☐ ☐
 b. Attend Meetings ☐ ☐ ☐
 c. Preparation of Org'l plans, Programs, Activities ☐ ☐ ☐
 d. Implementation of such Plans, programs, activities ☐ ☐ ☐

3. Have the grantee attended farmers' training/ seminar? (1 pt. each, max of 3 points)

☐ yes ☐ no

If yes, please fill-up space below.

Seminar/training attended No. of days

1. _____
2. _____
3. _____
4. _____


Subtotal: _____

Name of CSC holder: MERCEDES LANDASON

CSC Number : 041504683

Area (ha): 2.3.

Location: So. Mamara, Barangay Tubili, Paluan, Occidental, Mindoro



G. ANASTACIO A. SANTOS
CENR Officer
Sablayan, Occidental Mindoro

Pagbati!!!

Ako po si MAR-CEDES LINDAN, taga So. Mamara, Brgy. Igsuso, Paluan, Occidental Mindoro, may sapat na gulang at isa sa nabigyan ng pribelihiyong mamahala ng lupa upang pagyamanin at linangin base sa Certificate of Stewardship Contract o CSC. Kaugnay po dito, ako ay sumulat sa inyong tanggapan upang ipagbigay alam na hindi na ako interesadong magpa-renew/magpa-assess ng nasabing kontrata sa kadahilanang ang aking CSC ay nasasakop sa aming lupaing ninuno, at upang lalong maisulong ang proseso ng aming CADT.

Maraming Salamat po sa inyong pang-unawa at konsiderasyon sa sulat na ito.

Lubos na Gumagalang,

M. L.
MAR-CEDES LINDAN
Tagatugon



TECHNICAL DESCRIPTION

Corner	Latitude (I)	Longitude (I)
1	13°18'59.5721"	120°30'59.2477"
2	13°18'58.3682"	120°31'04.5182"
3	13°18'54.2552"	120°31'04.5366"
4	13°18'54.6410"	120°30'58.8809"

MAP

OF AREA COVERED BY

CERTIFICATE OF STEWARDSHIP

of

MERCEDES LANDASON

LOCATED AT:

SITO : MAMARA

BARANGAY : TURILI

MUNICIPALITY : PAIUAN


PROVINCE : OCCIDENTAL MINDORO


CONTRACTED AREA : 2.30 HECTARES


CERTIFICATION

We hereby certify that this is the correct map through GPS survey of the area under Stewardship Contract No. : 041504683 of Mercedes Landason as described herein.

This map was prepared based from the actual survey of the area and other references available in the office.

Prepared by:  DENNIS PERALTA GIS Operator

Reviewed/Verified by:  ISAIAS A. GUINAO For. III. Deputy CESRO

Noted by:  NASTACIO C. SANTOS CESRO OFFICER

Republic of the Philippines

DEPARTMENT OF ENVIRONMENT AND NATURAL RESOURCES

MINDANAO Region IV-B

COMMUNITY ENVIRONMENT AND NATURAL RESOURCES OFFICE

National Road, Brgy. San Mito, Salsberry, Occidental Mindoro

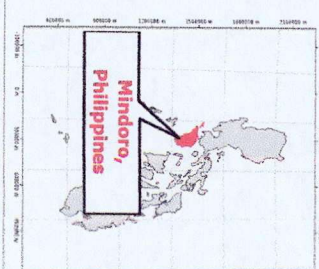
LEGEND

- Corner
- Lot Area
- Other CSC Areas
- Alienable & Disposable
- Timberland
- LC Map No. 2700

Projection : UTM WGS 1984 Datum : WGS 1984

SCALE : 1:2000

150 m



NOT
Functional

REPUBLIC OF THE PHILIPPINES
Office of the President

CSC No. 041504683

Certificate of Stewardship

To All To Whom These Presents May Come, Greetings:

THAT this CERTIFICATE is hereby awarded to:

MERCEDES LANDASON

of legal age, Filipino, married/single/head of family, with residence/postal address at Paluan
Occidental Mindoro to develop and manage a SOCIAL FORESTRY AREA in accordance
with the attached AGREEMENT, on a portion of forest land situated in Sitio Mamara
Barangay Igsoso, Municipality of Paluan, Province of Occidental
Mindoro, containing an area of 2.3 hectares, more or less, bounded and described as follows:

Bounded on the North by Lot No. 9;
on the East by Lot No. 22; on the
South by Timberland; on the West
by Lot No. 20.

and is registered with the DEPARTMENT OF ENVIRONMENT AND NATURAL RESOURCES
in accordance with existing rules and regulations.

As a forest land steward, MERCEDES LANDASON shall have the right to
peaceful possession, cultivation and enjoyment of his forest landholding and the fruits thereof, the
right to manage and work on the forest landholding in accordance with appropriate forest and farm
methods and practices, and such other rights as may be granted or provided by law, decrees, letters of
instructions, orders, rules and regulations.

He shall also faithfully comply with all his obligations under the Stewardship Agreement
hereto attached.

IN TESTIMONY WHEREOF, and by
authority vested upon me by law, I,

Corazon C. Aquino
President of the Philippines, have caused this
CERTIFICATE to be issued and the seal of the
Republic of the Philippines to be hereunto affixed.

Given under my hand at Quezon City on
this 4th day of April in the
Year of Our Lord One Thousand Nine Hundred
and ninety.

ATTESTED:

FULGENCIO S. FACTORAN, JR.

Secretary

Department of Environment and Natural Resources

By:

ERNESTO E. TANADA
Chief, ISF Unit

By:

CORAZON C. AQUINO

President of the Philippines

ORIGINAL SIGNED

ARMANDO P. RUTAQIO
GENRO

Entered in the Registration Book of the
Department of Environment and Natural Resources
this day of 04-02, 1990, under Registry
Book No. 40, Page No. 40

Nº 283121

Guide for Scoring

Always- means 90-100% attendance/participation/involvement

Sometimes- means <90% attendance/participation/involvement

Never- means no attendance/participation/involvement

Points	Rating
91-100pts	Outstanding
81-90pts	Very Satisfactory
71-80pts	Satisfactory
60-70pts	Fair
50pts and below	Poor



CERTIFICATE OF STEWARDSHIP CONTRACT HOLDER

PERFORMANCE EVALUATION SHEET

REGION: MMAR

CENRO: Sabuyan

Name of CSC Holder: Dim Tulat

Male Female

Respondents: Joey Calat

Male Female

Relation to CSC Holder: Brother

CSC No.: 04150674

Location

Sitio: Mamara

Barangay: Tubili

Municipality: Palawan

Province: Occ. Mindoro

Area Granted: 1.44 (has) Date Granted: 04/04/1990

4. Other Improvements/Projects Involved in:

Bonus (3 pts. per improvement, ≤15)

- ☐ Fence ☐ Livelihood Project
☐ Boundary Planting ☐ Bench Terracing
☐ SWC ☐ Graded Trail
☐ Other (please specify) _____

Subtotal: _____

III. Protection and Conservation of Forest Resources (25 pts)

1. Activities involved in:

Poor *Satisfactory* *Very Satisfactory*
(4) *(7)* *(10)*

- a. Soil and Water Conservation/
 Soil Erosion Control ☐ ☐ ☐
 b. Fire Protection ☐ ☐ ☐
 c. Protection of Natural Growing trees ☐ ☐ ☐
 d. Others ☐ ☐ ☐
 (Please specify)

Subtotal: _____

GRAND TOTAL: _____

I. Organizational/Community Involvement (25pts)

1. Is the grantee a member of Stewardship Association?

(2) *(0)*
☐ yes ☐ no

If yes, please specify _____

2. Did the grantee involve/participate in the following activities:

Always *Sometimes* *Never*
(5) *(3)* *(0)*

- a. Preparation for Meetings ☐ ☐ ☐
 b. Attend Meetings ☐ ☐ ☐
 c. Preparation of Org'l plans, Programs, Activities ☐ ☐ ☐
 d. Implementation of such Plans, programs, activities ☐ ☐ ☐

3. Have the grantee attended farmers' training/ seminar? *(1 pt. each, max of 3 points)*

☐ yes ☐ no

If yes, please fill-up space below.

Seminar/training attended No. of days

1. _____
 2. _____
 3. _____
 4. _____

Subtotal: _____

Name of CSC holder: DINA KULOT

CSC Number : 041504676

Area (ha): 1.44

Location: So. Mamara Barangay Tubili, Paluan,Occidental, Mindoro



G. ANASTACIO A. SANTOS
CENR Officer
Sablayan, Occidental Mindoro

Pagbati!!!

Ako po si Dina Colot, taga So. Mamara, Brgy. Igsuso, Paluan, Occidental Mindoro, may sapat na gulang at isa sa nabigyan ng pribelihiyong mamahala ng lupa upang pagyamanin at linangin base sa Certificate of Stewardship Contract o CSC. Kaugnay po dito, ako ay sumulat sa inyong tanggapan upang ipagbigay alam na hindi na ako interesadong magpa-renew/magpa-assess ng nasabing kontrata sa kadahilanang ang aking CSC ay nasasakop sa aming lupaing ninuno, at upang lalong maisulong ang proseso ng aming CADT.

Maraming Salamat po sa inyong pang-unawa at konsiderasyon sa sulat na ito.

Lubos na Gumagalang,

Joey Colot
Tagatugon

13°19'01" N

13°19'05" N

120°31'05" E

120°31'08" E

120°31'05" E

120°31'08" E

13°19'01" N

13°19'05" N

MAP

OF AREA COVERED BY
CERTIFICATE OF STEWARDSHIP
NO. : 041504676

of

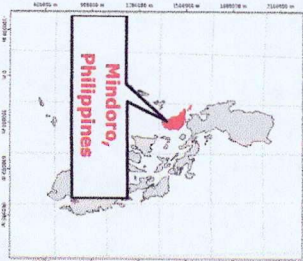
DINA COLOT

LOCATED AT:

SITIO : MAMARA
BARANGAY : TUBILI
MUNICIPALITY : PALUAN
PROVINCE : OCCIDENTAL MINDORO
CONTRACTED AREA : 1.44 HECTARES
APPROX. AREA W/ A & D : 1.44 HECTARES

LEGEND

- Lot Area w/ A&D
- Corner
- Lot Area
- Other CSC Areas
- Alienable & Disposable
- Timberland
- LC Map No. 2789



Projection : UTM WGS 1984 : Datum : WGS 1984

SCALE : 1:1500



Republic of the Philippines
DEPARTMENT OF ENVIRONMENT AND NATURAL RESOURCES
MINDANAO Region IV-B
COMMUNITY ENVIRONMENT AND NATURAL RESOURCES OFFICE
National Road, Brgy. Sto. Nifno, Salsayon, Occidental Mindoro

CERTIFICATION

We hereby certify that this is the correct map through GPS survey of the area under Stewardship Contract No. : 041504676 of Dina Colot as described herein.

This map was prepared based from the actual survey of the area and other references available in the office.

Prepared by:

DIENNE E. FERATERO
FTL GIS Operator

Reviewed/Verified by:

ANASTACIO SANTOS
ISLAS A. GUINOD
For: HIL Deputy CESRO

Noted by:

ANASTACIO SANTOS
CESRO Officer

Certificate of Stewardship

To All To Whom These Presents May Come, Greetings:

THAT this CERTIFICATE is hereby awarded to:

DINA KULOT

of legal age, Filipino, married/single/head of family, with residence/postal address at Paluan
Occidental Mindoro to develop and manage a SOCIAL FORESTRY AREA in accordance
with the attached AGREEMENT, on a portion of forest land situated in Sitio Mamara
Barangay Igsusu, Municipality of Aiduan, Province of Occidental
Mindoro, containing an area of 1.44 hectares, more or less, bounded and described as follows:

Bounded on the North by Lot No. 12;
on the East by Lot No. 13; on the
South by Lot No. 19; and on the
West by Lot No. 15.

and is registered with the DEPARTMENT OF ENVIRONMENT AND NATURAL RESOURCES
in accordance with existing rules and regulations.

DINA KULOT

As a forest land steward, _____ shall have the right to
peaceful possession, cultivation and enjoyment of his forest landholding and the fruits thereof, the
right to manage and work on the forest landholding in accordance with appropriate forest and farm
methods and practices, and such other rights as may be granted or provided by law, decrees, letters of
instructions, orders, rules and regulations.

He shall also faithfully comply with all his obligations under the Stewardship Agreement
hereto attached.

IN TESTIMONY WHEREOF, and by
authority Corazon C. Aquino by law, I,

President of the Philippines, have caused this
CERTIFICATE to be issued and the seal of the
Republic of the Philippines to be hereunto affixed.

Given under my hand at Quezon City on
this 4th day of April in the
Year of Our Lord One Thousand Nine Hundred
and ninety.

ATTESTED:

FULGENCIO S. FACTORAN, JR.

Secretary

Department of Environment and Natural Resources

By:

ERNESTO E. TANADA
Chief, ISF Unit

By:

CORAZON C. AQUINO

President of the Philippines

ORIGINAL SIGNED,

ARMANDO P. BUTAQUIO
CENRO

Entered in the Registration Book of the
Department of Environment and Natural Resources
this day of April, 1990, under Registry
Book No. 01-02, Page No. 40

Nº 283114

Guide for Scoring

Always- means 90-100% attendance/participation/involvement

Sometimes- means <90% attendance/participation/involvement

Never- means no attendance/participation/involvement

Points	Rating
91-100pts	Outstanding
81-90pts	Very Satisfactory
71-80pts	Satisfactory
60-70pts	Fair
50pts and below	Poor



CERTIFICATE OF STEWARDSHIP

CONTRACT HOLDER

PERFORMANCE EVALUATION SHEET

REGION: MIMAROPA
CENRO: Sablayan

Name of CSC Holder: Amelia Gayson

☒ Male ☐ Female

Respondents: Janibel Gayson

☐ Male ☒ Female

Relation to CSC Holder: Daughter

CSC No.: 041504230

Location

Sitio : Manana
Barangay : Isugbo
Municipality : Polillo
Province : Occ. Mindoro

Area Granted: .84 (has) Date Granted: 11/15/1989

4. Other Improvements/Projects Involved in:

Bonus (3 pts. per improvement, ≤ 15)

- ☐ Fence
 ☐ Livelihood Project
☐ Boundary Planting
 ☐ Bench Terracing
☐ SWC
 ☐ Graded Trail
☐ Other (please specify) _____

Subtotal: _____

III. Protection and Conservation of Forest Resources (25 pts)

1. Activities involved in:

Poor *Satisfactory* *Very Satisfactory*
(4) *(7)* *(10)*

- a. Soil and Water Conservation/Soil Erosion Control
 ☐ ☐ ☐
 b. Fire Protection
 ☐ ☐ ☐
 c. Protection of Natural Growing trees
 ☐ ☐ ☐
 d. Others
 ☐ ☐ ☐
 (Please specify)

Subtotal: _____

GRAND TOTAL: _____

1. Organizational/Community Involvement (25pts)

1. Is the grantee a member of Stewardship Association?

(2) (0)
☐ yes
 ☐ no

If yes, please specify _____

2. Did the grantee involve/participate in the following activities:

Always *Sometimes* *Never*
 (5) (3) (0)

- a. Preparation for Meetings
 ☐ ☐ ☐
 b. Attend Meetings
 ☐ ☐ ☐
 c. Preparation of Org'l plans, Programs, Activities
 ☐ ☐ ☐
 d. Implementation of such Plans, programs, activities
 ☐ ☐ ☐

3. Have the grantee attended farmers' training/ seminar? (1 pt. each, max of 3 points)

☐ yes
 ☐ no

If yes, please fill-up space below.

Seminar/training attended No. of days

1. _____
2. _____
3. _____
4. _____


Subtotal: _____

Name of CSC holder: ANTONIA GAYADAN

CSC Number : 041504630

Area (ha): 0.84

Location: So. Mamara Barangay Tubili, Paluan,Occidental, Mindoro



G. ANASTACIO A. SANTOS
CENR Officer
Sablayan, Occidental Mindoro

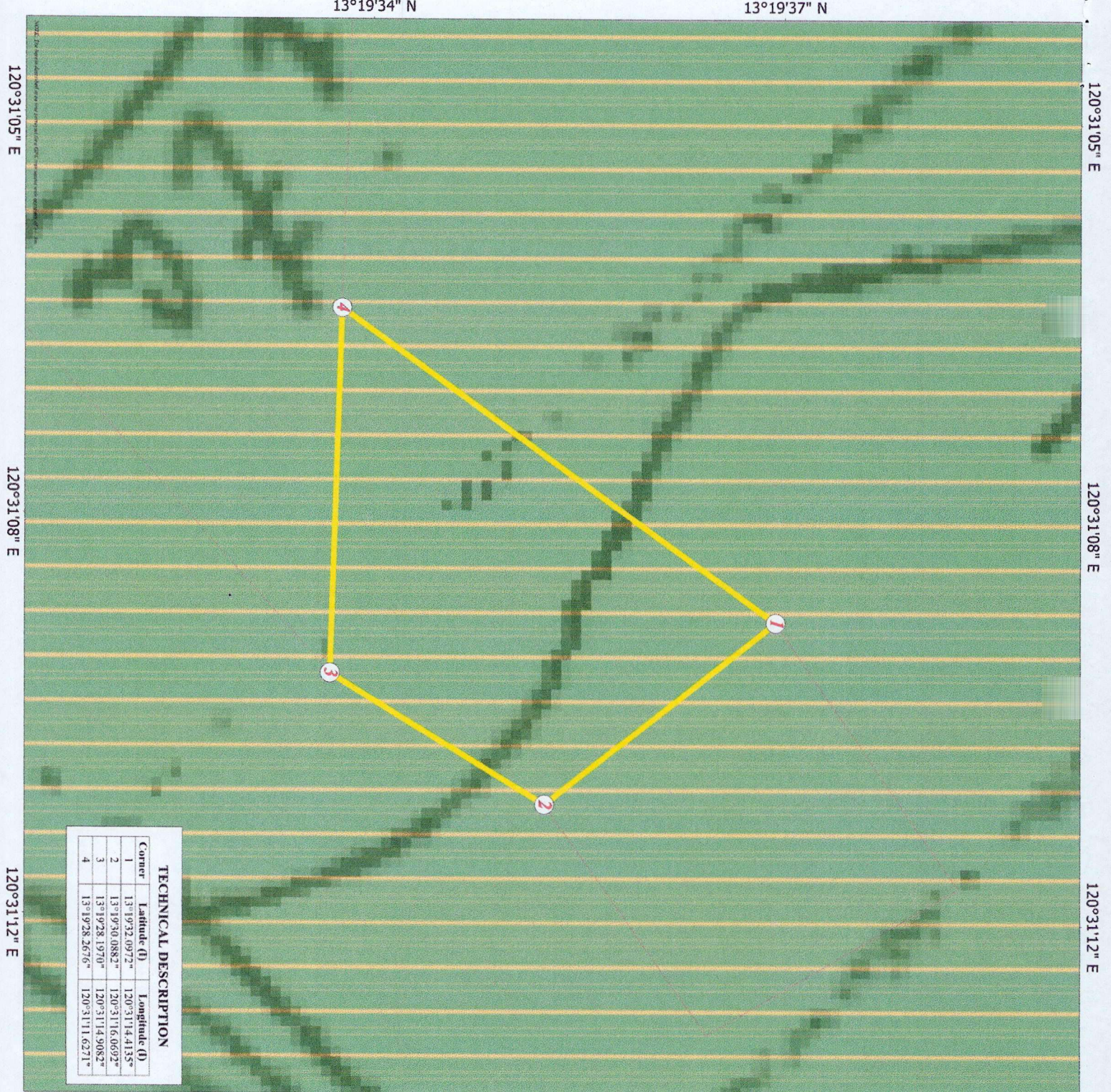
Pagbati!!!

Ako po si Armen Uyaman, taga So. Mamara, Brgy. Igsuso, Paluan, Occidental Mindoro, may sapat na gulang at isa sa nabigyan ng pribelihyong mamahala ng lupa upang pagyamanin at linangin base sa Certificate of Stewardship Contract o CSC. Kaugnay po dito, ako ay sumulat sa inyong tanggapan upang ipagbigay alam na hindi na ako interesadong magpa-renew/magpa-assess ng nasabing kontrata sa kadahilanang ang aking CSC ay nasasakop sa aming lupaing ninuno, at upang lalong maisulong ang proseso ng aming CADT.

Maraming Salamat po sa inyong pang-unawa at konsiderasyon sa sulat na ito.

Lubos na Gumagalang,

Marbel Gayadian
Armen Uyaman
Tagatugon



TECHNICAL DESCRIPTION			
Corner	Latitude (I)	Longitude (I)	
1	13°19'32.0972"	120°31'14.4135"	
2	13°19'30.0882"	120°31'16.0692"	
3	13°19'28.1970"	120°31'14.9082"	
4	13°19'28.2676"	120°31'11.6271"	

MAP

OF AREA COVERED BY
CERTIFICATE OF STEWARDSHIP
of
ANTONIA GAYADAN

LOCATED AT:
SITE : MAMARA
BARANGAY : TUBILI
MUNICIPALITY : PALUAN
PROVINCE : OCCIDENTAL MINDORO
CONTRACTED AREA : 0.84 HECTARE

LEGEND

- Corner
- Lot Area
- Other CSC Areas
- Timberland
- I.C. Map No. 2709

Projection : GCS WGS 1984 ; Datum : WGS 1984

SCALE : 1:1500

100 m

CERTIFICATION

We hereby certify that this is the correct map through GPS survey of the area under Stewardship Contract No. : 041504630 of Antonia Gayadan as described herein.

This map was prepared based from the actual survey of the area and other references available in the office.

Prepared by:

DENNIS A. GAITERO
FIS/GIS Operator

Reviewed/Verified by:

ANASTACIO A. SANTOS
CENR Officer

Republic of the Philippines
DEPARTMENT OF ENVIRONMENT AND NATURAL RESOURCES
MINDORO Region IV-B
COMMUNITY ENVIRONMENT AND NATURAL RESOURCES OFFICE
National Road, Brgy. San Vito, San Juan, Occidental Mindoro

Certificate of Stewardship

To All To Whom These Presents May Come, Greetings:

THAT this CERTIFICATE is hereby awarded to:

ANTONIA GAYADAN

of legal age, Filipino, married/single/head of family, with residence/postal address at PALUAN
Occidental Mindoro to develop and manage a SOCIAL FORESTRY AREA in accordance
with the attached AGREEMENT, on a portion of forest land situated in Sitio igsoso
Barangay Mindoro, Municipality of Paluan, Province of Occidental
Mindoro, containing an area of 0.84 hectares, more or less, bounded and described as follows:

Bounded on the North by lot No. 26;
on the West by forested area; on the
South by forested area, on the East by
lot No. 29

and is registered with the DEPARTMENT OF ENVIRONMENT AND NATURAL RESOURCES
in accordance with existing rules and regulations.

As a forest land steward, ANTONIA GAYADAN shall have the right to
peaceful possession, cultivation and enjoyment of his forest landholding and the fruits thereof, the
right to manage and work on the forest landholding in accordance with appropriate forest and farm
methods and practices, and such other rights as may be granted or provided by law, decrees, letters of
instructions, orders, rules and regulations.

He shall also faithfully comply with all his obligations under the Stewardship Agreement
hereto attached.

IN TESTIMONY WHEREOF, and by
authority vested upon me by law, I,
CORAZON C. AQUINO

President of the Philippines, have caused this
CERTIFICATE to be issued and the seal of the
Republic of the Philippines to be hereunto affixed.

Given under my hand at Quezon City on
this 15th day of November in the
Year of Our Lord One Thousand Nine Hundred
and eighty nine

ATTESTED:

FULGENCIOS. FACTORAN, JR.

Secretary

Department of Environment and Natural Resources

By:

ERNESTO E. TANADA

Chief, LSF Unit

CORAZON C. AQUINO

President of the Philippines

By:

ARMANDO P. RUTAHIBIO

CENRO

Entered in the Registration Book of the
Department of Environment and Natural Resources
this day of 15th Nov., 1989, under Registry
Book No. 04-02, Page No. 44

No. 283064

Guide for Scoring

Always- means 90-100% attendance/participation/involvement

Sometimes- means <90% attendance/participation/involvement

Never- means no attendance/participation/involvement

Points		Rating
91-100pts	-	Outstanding
81-90pts	-	Very Satisfactory
71-80pts	-	Satisfactory
61-70pts	-	Fair
60pts and below	-	Poor



CERTIFICATE OF STEWARDSHIP CONTRACT HOLDER

PERFORMANCE EVALUATION SHEET

REGION: Marikina

CENRO: Santa Juliana

Name of CSC Holder: Junibyr Kulot

☐ Male ☐ Female

Respondents: Joey Cabot

☒ Male ☐ Female

Relation to CSC Holder: Nephew

CSC No. : 041504678

Location

Sitio : Mambaran

Barangay : Tuboli

Municipality : Palaui

Province : Occ. Mindoro

Area Granted: 3.8 (has) Date Granted: 04/04/1990

4. Other Improvements/Projects Involved in:

Bonus (3 pts. per improvement, ≤ 15)

- ☐ Fence ☐ Livelihood Project
☒ Boundary Planting ☐ Bench Terracing
☐ SWC ☐ Graded Trail
☐ Other (please specify) _____

Subtotal: 11

III. Protection and Conservation of Forest Resources (25 pts)

1. Activities involved in:

- | | Poor
(4) | Satisfactory
(7) | Very Satisfactory
(10) |
|---|-------------------------------------|---|------------------------------|
| a. Soil and Water Conservation/
Soil Erosion Control | <input checked="" type="checkbox"/> | <input type="checkbox"/> | <input type="checkbox"/> |
| b. Fire Protection | <input checked="" type="checkbox"/> | <input type="checkbox"/> | <input type="checkbox"/> |
| c. Protection of Natural Growing trees | (2) <input type="checkbox"/> | (3) <input checked="" type="checkbox"/> | (5) <input type="checkbox"/> |
| d. Others (Please specify) | <input type="checkbox"/> | <input type="checkbox"/> | <input type="checkbox"/> |

Subtotal: 11

GRAND TOTAL: 22

I. Organizational/Community Involvement (25pts)

1. Is the grantee a member of Stewardship Association?

(2) ☐ yes (0) ☐ no

If yes, please specify _____

2. Did the grantee involve/participate in the following activities:

- | | Always
(5) | Sometimes
(3) | Never
(0) |
|---|--------------------------|--------------------------|--------------------------|
| a. Preparation for Meetings | <input type="checkbox"/> | <input type="checkbox"/> | <input type="checkbox"/> |
| b. Attend Meetings | <input type="checkbox"/> | <input type="checkbox"/> | <input type="checkbox"/> |
| c. Preparation of Org'l plans, Programs, Activities | <input type="checkbox"/> | <input type="checkbox"/> | <input type="checkbox"/> |
| d. Implementation of such Plans, programs, activities | <input type="checkbox"/> | <input type="checkbox"/> | <input type="checkbox"/> |

3. Have the grantee attended farmers' training/ seminar?
(1 pt. each, max of 3 points)

☐ yes ☐ no

If yes, please fill-up space below.

- | | Seminar/training attended | No. of days |
|----------|---------------------------|-------------|
| 1. _____ | _____ | _____ |
| 2. _____ | _____ | _____ |
| 3. _____ | _____ | _____ |
| 4. _____ | _____ | _____ |


Subtotal: _____

Name of CSC holder: JUNIOR KULOT

CSC Number : 041504678

Area (ha): 3.8

Location: So. Mamara, Barangay Tubili, Paluan,Occidental, Mindoro



G. ANASTACIO A. SANTOS
CENR Officer
Sablayan, Occidental Mindoro

Pagbati!!!

Ako po si Junior Colot, taga So. Mamara, Brgy. Igsuso, Paluan, Occidental Mindoro, may sapat na gulang at isa sa nabigyan ng pribelihiyong mamahala ng lupa upang pagyamanin at linangin base sa Certificate of Stewardship Contract o CSC. Kaugnay po dito, ako ay sumulat sa inyong tanggapan upang ipagbigay alam na hindi na ako interesadong magpa-renew/magpa-assess ng nasabing kontrata sa kadahilanang ang aking CSC ay nasasakop sa aming lupaing ninuno, at upang lalong maisulong ang proseso ng aming CADT.

Maraming Salamat po sa inyong pang-unawa at konsiderasyon sa sulat na ito.

Lubos na Gumagalang,

Joey Colot
Tagatugon

Certificate of Stewardship

To All To Whom These Presents May Come, Greetings:

THAT this CERTIFICATE is hereby awarded to:

JUNIOR KULOT

of legal age, Filipino, married/single/head of family, with residence/postal address at Paluan
Occidental Mindoro to develop and manage a SOCIAL FORESTRY AREA in accordance
with the attached AGREEMENT, on a portion of forest land situated in Sitio Manara
Barangay Igsusu, Municipality of Paluan, Province of Occidental
Mindoro, containing an area of 3.8 hectares, more or less, bounded and described as follows:

Bounded on the North by Timberland;
on the East by Lot No. 17; on the
South by Timberland; on the West by
Timberland.

and is registered with the DEPARTMENT OF ENVIRONMENT AND NATURAL RESOURCES
in accordance with existing rules and regulations.

As a forest land steward, **JUNIOR KULOT** shall have the right to
peaceful possession, cultivation and enjoyment of his forest landholding and the fruits thereof, the
right to manage and work on the forest landholding in accordance with appropriate forest and farm
methods and practices, and such other rights as may be granted or provided by law, decrees, letters of
instructions, orders, rules and regulations.

He shall also faithfully comply with all his obligations under the Stewardship Agreement
hereto attached.

IN TESTIMONY WHEREOF, and by
authority vested upon me by law, I,
Corazon C. Aquino

President of the Philippines, have caused this
CERTIFICATE to be issued and the seal of the
Republic of the Philippines to be hereunto affixed.

Given under my hand at Quezon City on
this 4th day of April in the
Year of Our Lord One Thousand Nine Hundred
and ninety

ATTESTED:

FULGENCIO S. FACTORAN, JR.

Secretary

Department of Environment and Natural Resources

By:

ERNESTO E. TANADA
Chief, ISF Unit

By:

CORAZON C. AQUINO

President of the Philippines

ORIGINAL SIGNED

ARMANDO P. RUTAQIO
CENRO

Entered in the Registration Book of the
Department of Environment and Natural Resources
this day of 04-02, 1990, under Registry
Book No. 46, Page No. 46

No 283116

Guide for Scoring

Always- means 90-100% attendance/participation/involvement

Sometimes- means <90% attendance/participation/involvement

Never- means no attendance/participation/involvement

Points	Rating
91-100pts	Outstanding
81-90pts	Very Satisfactory
71-80pts	Satisfactory
60-70pts	Fair
50pts and below	Poor



CERTIFICATE OF STEWARDSHIP CONTRACT HOLDER

PERFORMANCE EVALUATION SHEET

REGION: Mimaropa

CENRO: Sablayan

Name of CSC Holder: Reming Legren

☐ Male ☐ Female

Respondents: Manning Legren

☐ Male ☒ Female

Relation to CSC Holder: daughter

CSC No. : 041504688

Location

Sitio : Murera

Barangay : Tubila

Municipality : Palawan

Province : De. Mimaropa

Area Granted: 2.04 (has) Date Granted: 04/04/1990

II. Area Development (50 pts.) max is 65pts

1. Nursery Operations

A. Did the grantee involve/participate in the following nursery activities?

Always (4) Sometimes (2) Never (0)

a. Backyard/Community Nursery Establishment ☐ ☐ ☐

(3) (2) (0)

b. Seedling Production ☐ ☐ ☐

c. Maintenance & Protection ☐ ☐ ☐

B. List down Species Raised

Species/Crops Raised

2. Plantation Establishment

2.1 Percentage of area developed for agricultural production.

☐ 20% and over (15) ☐ 10-14% (5)

☐ 15-19% (10) ☐ below 10% (3)

2.2 Percentage of area develop for tree crop production.

☐ 20% and over (15) ☐ 10-14% (5)

☐ 15-19% (10) ☐ below 10% (3)

2.3 Crops Planted. (Please indicate location in the shaded developed area in attached sketch map of the farm lot)

Cash Crops Fruit trees Forest Trees

3. Plantation Care Maintenance

Poor (1) Satisfactory (2) Very Satisfactory (3)

a. Weeding/Mulching ☐ ☐ ☐

b. Fertilizer/Pesticide Application ☐ ☐ ☐

(1) (2) (3)

c. Forest Fire Protection ☐ ☐ ☐

Name of CSC holder: REMING LAGNAAN

CSC Number : 041504688

Area (ha): 2.64

Location: So. Mamara Barangay Tubili, Paluan,Occidental, Mindoro



G. ANASTACIO A. SANTOS
CENR Officer
Sablayan, Occidental Mindoro

Pagbati!!!

Ako po si ~~Remin~~ Labnaan, taga So. Mamara, Brgy. Igsuso, Paluan, Occidental Mindoro, may sapat na gulang at isa sa nabigyan ng pribelihiyong mamahala ng lupa upang pagyamanin at linangin base sa Certificate of Stewardship Contract o CSC. Kaugnay po dito, ako ay sumulat sa inyong tanggapan upang ipagbigay alam na hindi na ako interesadong magpa-renew/magpa-assess ng nasabing kontrata sa kadahilanang ang aking CSC ay nasasakop sa aming lupaing ninuno, at upang lalong maisulong ang proseso ng aming CADT.

Maraming Salamat po sa inyong pang-unawa at konsiderasyon sa sulat na ito.

Lubos na Gumagalang,


Tagatugon



TECHNICAL DESCRIPTION

Corner	Latitude (I)	Longitude (I)
1	13°18'47.7887"	120°31'29.6120"
2	13°18'40.7692"	120°31'31.4833"
3	13°18'38.9360"	120°31'27.0149"
4	13°18'46.2257"	120°31'26.6417"

MAP
OF AREA COVERED BY
CERTIFICATE OF STEWARDSHIP
of
REMING LAGNAAN

LOCATED AT:
SITO - MAMARA
BARANGAY - TUBILI
MUNICIPALITY - PAI/UAN
PROVINCE - OCCIDENTAL MINDORO
CONTACTED AREA : 2.64 HECTARES
APPROX. AREA W/N A & D : 717 SQUARE METERS

LEGEND

- Corner
- Lot Area
- Lot Area w/n A&D
- Other CSC Areas
- Alienable & Disposable
- Timberland
- LC Map No. 2769

Projection : UTM
SCALE : 1:2000

Republic of the Philippines
DEPARTMENT OF ENVIRONMENT AND NATURAL RESOURCES
MINDANAO Region IV-B
COMMUNITY ENVIRONMENT AND NATURAL RESOURCES OFFICE
National Road, Brgy. Sto. Nino, Sablayan, Occidental Mindoro

CERTIFICATION

We hereby certify that this is the correct map through GPS survey of the area under Stewardship Contract No. : 41504688 of Reming Lagnaan as described herein.

This map was prepared based from the actual survey of the area and other references available in the office.

Prepared by:

DENNIS HERALDO
FTI GIS Operator

Noted by:

ANASTACIO LACAYAS
Chief Officer

Reviewed/Verified by:

ISAYAN QUINTO
For: III, Deputy CE/NO

Certificate of Stewardship

To All To Whom These Presents May Come, Greetings:

THAT this CERTIFICATE is hereby awarded to:

REMING LAGNAAN

of legal age, Filipino, married/single/head of family, with residence/postal address at Paluan
Occidental Mindoro to develop and manage a SOCIAL FORESTRY AREA in accordance
with the attached AGREEMENT, on a portion of forest land situated in Sitio Mamara
Barangay Igsoso, Municipality of Paluan, Province of Occidental
Mindoro, containing an area of 2.04 hectares, more or less, bounded and described as follows:

Bounded on the North by Mamara River;
on the East by lot No. 34; on the
South by Lot No. 27; and on the West
by Lot No. 25.

and is registered with the DEPARTMENT OF ENVIRONMENT AND NATURAL RESOURCES
in accordance with existing rules and regulations.

As a forest land steward, REMING LAGNAAN shall have the right to
peaceful possession, cultivation and enjoyment of his forest landholding and the fruits thereof, the
right to manage and work on the forest landholding in accordance with appropriate forest and farm
methods and practices, and such other rights as may be granted or provided by law, decrees, letters of
instructions, orders, rules and regulations.

He shall also faithfully comply with all his obligations under the Stewardship Agreement
hereto attached.

IN TESTIMONY WHEREOF, and by
authority vested upon me by law, I,
Corazon C. Aquino

President of the Philippines, have caused this
CERTIFICATE to be issued and the seal of the
Republic of the Philippines to be hereunto affixed.

Given under my hand at Quezon City on
this 4th day of April in the
Year of Our Lord One Thousand Nine Hundred
and ninety.

ATTESTED:

FULGENCIO S. FACTORAN, JR.

Secretary

Department of Environment and Natural Resources

By:

ERNESTO E. TANADA
Chief, ISF Unit

By:

CORAZON C. AQUINO

President of the Philippines

ARMANDO P. RUTAQUIO
CENRO

Entered in the Registration Book of the
Department of Environment and Natural Resources
this day of 04-02, 1990, under Registry
Book No. 04-02, Page No. 46.

No. 283126

Guide for Scoring

Always- means 90-100% attendance/participation/involvement

Sometimes- means <90% attendance/participation/involvement

Never- means no attendance/participation/involvement

Points	Rating
91-100pts	Outstanding
81-90pts	Very Satisfactory
71-80pts	Satisfactory
60-70pts	Fair
59pts and below	Poor



CERTIFICATE OF STEWARDSHIP CONTRACT HOLDER PERFORMANCE EVALUATION SHEET

REGION: Munro
CENRO: Sambutan

Name of CSC Holder: Benita Sambutan

Respondents: Amel Guiraga
☒ Male ☐ Female

Relation to CSC Holder: Heaven

CSC No. : 0450 4673

Location

Sitio : Marana
 Barangay : Tulin
 Municipality : Pinar
 Province : De. Mindanao

Area Granted: 1.4 (has) Date Granted: 04/04/1990

4. Other Improvements/Projects Involved in:

Bonus (3 pts. per improvement, ≤ 15)

- | | |
|---|---|
| <input type="checkbox"/> Fence | <input type="checkbox"/> Livelihood Project |
| <input type="checkbox"/> Boundary Planting | <input type="checkbox"/> Bench Terracing |
| <input type="checkbox"/> SWC | <input type="checkbox"/> Graded Trail |
| <input type="checkbox"/> Other (please specify) _____ | |

Subtotal: _____

III. Protection and Conservation of Forest Resources (25 pts)

1. Activities involved in:

<i>Poor</i>	<i>Satisfactory</i>	<i>Very Satisfactory</i>
(4)	(7)	(10)

- | | | | |
|---|------------------------------|------------------------------|------------------------------|
| a. Soil and Water Conservation/
Soil Erosion Control | <input type="checkbox"/> | <input type="checkbox"/> | <input type="checkbox"/> |
| b. Fire Protection | <input type="checkbox"/> | <input type="checkbox"/> | <input type="checkbox"/> |
| c. Protection of Natural Growing trees | (2) <input type="checkbox"/> | (3) <input type="checkbox"/> | (5) <input type="checkbox"/> |
| d. Others (Please specify) | <input type="checkbox"/> | <input type="checkbox"/> | <input type="checkbox"/> |

Subtotal: _____

GRAND TOTAL: _____

I. Organizational/Community Involvement (25pts)

1. Is the grantee a member of Stewardship Association?

(2) ☐ yes (0) ☐ no

If yes, please specify _____

2. Did the grantee involve/participate in the following activities:

<i>Always</i>	<i>Sometimes</i>	<i>Never</i>
(5)	(3)	(0)

- | | | | |
|---|--------------------------|--------------------------|--------------------------|
| a. Preparation for Meetings | <input type="checkbox"/> | <input type="checkbox"/> | <input type="checkbox"/> |
| b. Attend Meetings | <input type="checkbox"/> | <input type="checkbox"/> | <input type="checkbox"/> |
| c. Preparation of Org'l plans, Programs, Activities | <input type="checkbox"/> | <input type="checkbox"/> | <input type="checkbox"/> |
| d. Implementation of such Plans, programs, activities | <input type="checkbox"/> | <input type="checkbox"/> | <input type="checkbox"/> |

3. Have the grantee attended farmers' training/ seminar? (1 pt. each, max of 3 points)

☐ yes ☐ no

If yes, please fill-up space below.

Seminar/training attended	No. of days
---------------------------	-------------

- | | |
|----------|-------|
| 1. _____ | _____ |
| 2. _____ | _____ |
| 3. _____ | _____ |
| 4. _____ | _____ |

Subtotal: _____

Name of CSC holder: BENITA SAMBUTAN

CSC Number : 041504673

Area (ha): 1.8

Location: So. Mamara Barangay Tubili, Paluan,Occidental, Mindoro



G. ANASTACIO A. SANTOS
CENR Officer
Sablayan, Occidental Mindoro

Pagbati!!!

Ako po si Bernie Gumburan, taga So. Mamara, Brgy. Igsuso, Paluan, Occidental Mindoro, may sapat na gulang at isa sa nabigyan ng pribelihiyong mamahala ng lupa upang pagyamanin at linangin base sa Certificate of Stewardship Contract o CSC. Kaugnay po dito, ako ay sumulat sa inyong tanggapan upang ipagbigay alam na hindi na ako interesadong magpa-renew/magpa-assess ng nasabing kontrata sa kadahilanang ang aking CSC ay nasasakop sa aming lupaing ninuno, at upang lalong maisulong ang proseso ng aming CADT.

Maraming Salamat po sa inyong pang-unawa at konsiderasyon sa sulat na ito.

Lubos na Gumagalang,

A.G.
Bernie Gumburan
Tagatugon

120°31'01" E

120°31'05" E

120°31'08" E

120°31'12" E

13°19'19" N

13°19'16" N


13°19'12" N

120°31'01" E

120°31'05" E

120°31'08" E

120°31'12" E



TECHNICAL DESCRIPTION

Corner	Latitude (I)	Longitude (I)
1	13°19'12.5746"	120°31'13.9762"
2	13°19'08.9320"	120°31'15.8878"
3	13°19'09.0420"	120°31'09.7466"
4	13°19'12.5956"	120°31'09.2025"

MAP

OF AREA COVERED BY
CERTIFICATE OF STEWARDSHIP
NO. : 041504673

of

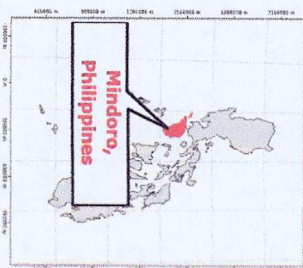
BENITA SAMBUTAN

LOCATED AT:

SITIO : MAMARA
BARANGAY : TUBILI
MUNICIPALITY : PAITUN
PROVINCE : OCCIDENTAL MINDORO
CONTRACTED AREA : 1.80 HECTARES
APPROX. AREA W/A & D : 0.47 HECTARE

LEGEND

- Corner
- Lot Area
- Lot Area w/n A&D
- Other CSC Areas
- Alienable & Disposable
- Timberland
- LC Map No. 2789



Projection : GCS WGS 1984 ; Datum : WGS 1984

SCALE : 1:2000



Republic of the Philippines
DEPARTMENT OF ENVIRONMENT AND NATURAL RESOURCES
MINDANAO Region IV-B
COMMUNITY ENVIRONMENT AND NATURAL RESOURCES OFFICE
National Road, Brgy. Sto. Nino, Sabeayan, Occidental Mindoro

CERTIFICATION

We hereby certify that this is the correct map through GPS survey of the area under Stewardship Contract No. : 041504673 of Benita Sambutan as described herein.
This map was prepared based from the actual survey of the area and other references available in the office.

Prepared by:

DENNIS V. PERALTA
FVJ GIS Operator

Reviewed/Verified by:

ON - TRAVEL
ISALAN A. GUINOD
For: III, Deputy CENRO

Noted by:

ANASTACIO A. SANSON
CENRO Officer

120°31'01" E

120°31'05" E

120°31'08" E

120°31'12" E

Certificate of Stewardship

To All To Whom These Presents May Come, Greetings:

THAT this CERTIFICATE is hereby awarded to:

BENITA SAMBUTAN

of legal age, Filipino, married/single/head of family, with residence/postal address at Paluan
Occidental Mindoro to develop and manage a SOCIAL FORESTRY AREA in accordance
with the attached AGREEMENT, on a portion of forest land situated in Sitio Mamara
Igsoso, Municipality of Paluan, Province of Occidental
Mindoro, containing an area of 1.8 hectares, more or less, bounded and described as follows:

Bounded on the North by Lot No. 3;
On the East by Lot No. 10; on the
South by Lot No. 13 and on the West
by Lot No. 12.

and is registered with the DEPARTMENT OF ENVIRONMENT AND NATURAL RESOURCES
in accordance with existing rules and regulations.

BENITA SAMBUTAN

As a forest land steward, _____ shall have the right to
peaceful possession, cultivation and enjoyment of his forest landholding and the fruits thereof, the
right to manage and work on the forest landholding in accordance with appropriate forest and farm
methods and practices, and such other rights as may be granted or provided by law, decrees, letters of
instructions, orders, rules and regulations.

He shall also faithfully comply with all his obligations under the Stewardship Agreement
hereto attached.

IN TESTIMONY WHEREOF, and by
authority Corazon C. Aquino law, I,

President of the Philippines, have caused this
CERTIFICATE to be issued and the seal of the
Republic of the Philippines to be hereunto affixed.

Given under my hand at Quezon City on
this 4th day of April in the
Year of Our Lord One Thousand Nine Hundred
and ninety

ATTESTED:

FULGENCIO S. FACTORAN, JR.

Secretary

Department of Environment and Natural Resources

By:

ERNESTO E. TANADA
Chief, ISF Unit

By:

CORAZON C. AQUINO

President of the Philippines

ORIGINAL SIGNED

ARMANDO P. RUTAUQIO
GENRO

Entered in the Registration Book of the
Department of Environment and Natural Resources
this day of 4th April, 1990, under Registry
Book No. 04-02, Page No. 46

No 283111



Guide for Scoring

Always- means 90-100% attendance/participation/involvement

Sometimes- means <90% attendance/participation/involvement

Never- means no attendance/participation/involvement

Points	Rating
91-100pts	Outstanding
81-90pts	Very Satisfactory
71-80pts	Satisfactory
60-70pts	Fair
59pts and below	Poor

CERTIFICATE OF STEWARDSHIP CONTRACT HOLDER PERFORMANCE EVALUATION SHEET

REGION: Mimikoro

CENRO: Suluwun

Name of CSC Holder: Civilis Logman

☒ Male ☐ Female

Respondents: John Logman

☒ Male ☐ Female

Relation to CSC Holder: Son

CSC No.: 0410041087

Location

Sitio : Manarara

Barangay : Tubali

Municipality : Palawan

Province : La. Mimaros

Area Granted: 2.2 (has) Date Granted: 04/04/2010

4. Other Improvements/Projects Involved in:

Bonus (3 pts. per improvement, ≤ 15)

- ☐ Fence
☐ Boundary Planting
☐ SWC
☐ Other (please specify) _____
- ☐ Livelihood Project
☐ Bench Terracing
☐ Graded Trail

Subtotal: _____

III. Protection and Conservation of Forest Resources (25 pts)

1. Activities involved in:

Poor (4) *Satisfactory (7)* *Very Satisfactory (10)*

- a. Soil and Water Conservation/Soil Erosion Control ☐ ☐ ☐
 b. Fire Protection ☐ ☐ ☐
 c. Protection of Natural Growing trees ☐ ☐ ☐
 d. Others (Please specify) ☐ ☐ ☐

Subtotal: _____

GRAND TOTAL: _____

I. Organizational/Community Involvement (25pts)

1. Is the grantee a member of Stewardship Association?

(2) (0)
☐ yes ☐ no

If yes, please specify _____

2. Did the grantee involve/participate in the following activities:

Always (5) *Sometimes (3)* *Never (0)*

- a. Preparation for Meetings ☐ ☐ ☐
 b. Attend Meetings ☐ ☐ ☐
 c. Preparation of Org'l plans, Programs, Activities ☐ ☐ ☐
 d. Implementation of such Plans, programs, activities ☐ ☐ ☐
 3. Have the grantee attended farmers' training/ seminar? *(1 pt. each, max of 3 points)*
 ☐ yes ☐ no

If yes, please fill-up space below.

Seminar/training attended No. of days

1. _____
2. _____
3. _____
4. _____

Subtotal: _____

Name of CSC holder: CARLITO LAGNAAN

CSC Number : 041504687

Area (ha): 2.2

Location: So. Mamara Barangay Tubili, Paluan,Occidental, Mindoro



G. ANASTACIO A. SANTOS
CENR Officer
Sablayan, Occidental Mindoro

Pagbati!!!

Ako po si Joven Lagman, taga So. Mamara, Brgy. Igsuso, Paluan, Occidental Mindoro, may sapat na gulang at isa sa nabigyan ng pribelihiyong mamahala ng lupa upang pagyamanin at linangin base sa Certificate of Stewardship Contract o CSC. Kaugnay po dito, ako ay sumulat sa inyong tanggapan upang ipagbigay alam na hindi na ako interesadong magpa-renew/magpa-assess ng nasabing kontrata sa kadahilanang ang aking CSC ay nasasakop sa aming lupaing ninuno, at upang lalong maisulong ang proseso ng aming CADT.

Maraming Salamat po sa inyong pang-unawa at konsiderasyon sa sulat na ito.

Lubos na Gumagalang,

Joven Lagman
Tagatugon

120°31'19" E

120°31'23" E

120°31'26" E

120°31'30" E

13°18'50" N

13°18'54" N

13°18'58" N

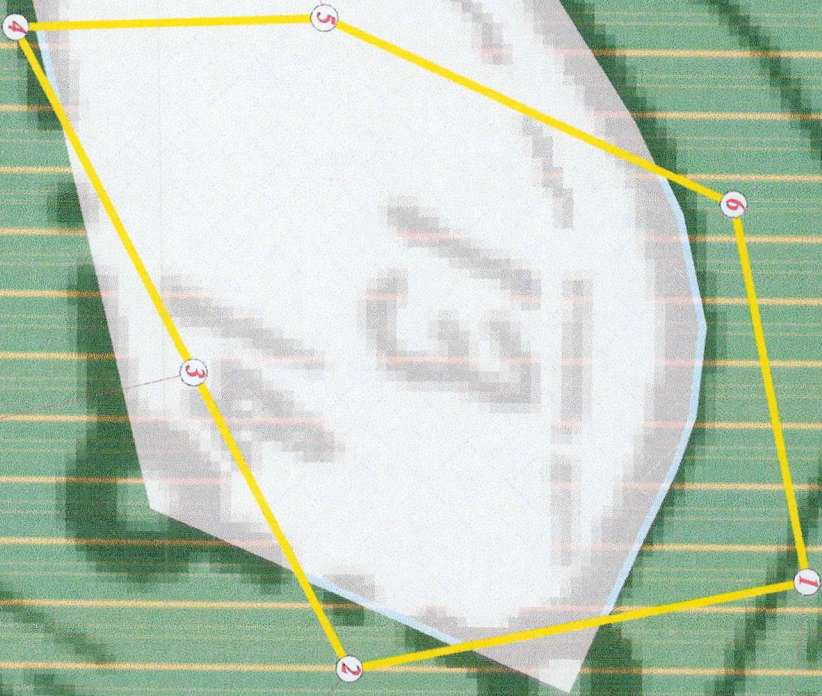
120°31'19" E

120°31'23" E

120°31'26" E

120°31'30" E

NOTES: This Survey was conducted using GPS instrument with accuracy of 1 m.



TECHNICAL DESCRIPTION

Corner	Latitude (°)	Longitude (°)
1	13°18'53.0201"	120°31'31.3403"
2	13°18'49.1459"	120°31'32.1736"
3	13°18'47.7887"	120°31'29.6120"
4	13°18'46.2257"	120°31'26.6417"
5	13°18'48.8401"	120°31'26.5061"
6	13°18'52.3442"	120°31'28.0574"

13°18'50" N

13°18'54" N

13°18'58" N

MAP

CERTIFICATE OF STEWARDSHIP

NO. : 041504687

of

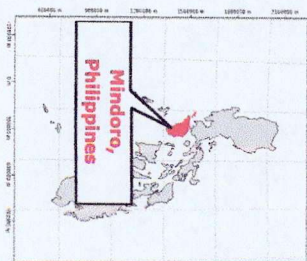
CARLITO LAGNAAN

LOCATED AT:

SITIO : MAMARA
BARANGAY : TUBILI
MUNICIPALITY : PALUAN
PROVINCE : OCCIDENTAL MINDORO
CONTACTED AREA : 2.20 HECTARES
APPROX. AREA W/ N & D : 1.88 HECTARES

LEGEND

- Corner
- Lot Area
- Lot Area w/ A&D
- Other CSC Areas
- Alienable & Disposable
- Timberland
- LC Map No. 2789



Projection : GCS WGS 1984 ; Datum : WGS 1984 100 m

SCALE : 1:2000



Republic of the Philippines
DEPARTMENT OF ENVIRONMENT AND NATURAL RESOURCES
MINDANAO Region IV-B
COMMUNITY ENVIRONMENT AND NATURAL RESOURCES OFFICE
National Road, Brgy. San Nino, Subayan, Occidental Mindoro

CERTIFICATION

We hereby certify that this is the correct map through GPS survey of the area under Stewardship Contract No. : 041504687 of Carlito Lagnaan as described herein.

This map was prepared based from the actual survey of the area and other references available in the office.

Prepared by:

DENNIS P. LAGNAAN
F.T. GIS Operator

Reviewed/Verified by:

ON - TRAFIC
ISLAS A. GUINOD
For H. Deputy CENRO

Noted by:

ANASTACIO L. SANTOS
Chief Officer

Certificate of Stewardship

To All To Whom These Presents May Come, Greetings:

THAT this CERTIFICATE is hereby awarded to:

CARLITO LAGNAAN

of legal age, Filipino, married/single/head of family, with residence/postal address at Paluan
to develop and manage a SOCIAL FORESTRY AREA in accordance
with the attached AGREEMENT, on a portion of forest land situated in Sitio Mamara
Barangay Igsoso, Municipality of Paluan, Province of Occidental
Mindoro, containing an area of 2.2 hectares, more or less, bounded and described as follows:

Bounded on the North by Mamara River;
on the East by Lot No. 26; on the
South by Lot No. 27; and on the West
by Lot No. 24.

and is registered with the DEPARTMENT OF ENVIRONMENT AND NATURAL RESOURCES
in accordance with existing rules and regulations.

As a forest land steward, **CARLITO LAGNAAN** shall have the right to
peaceful possession, cultivation and enjoyment of his forest landholding and the fruits thereof, the
right to manage and work on the forest landholding in accordance with appropriate forest and farm
methods and practices, and such other rights as may be granted or provided by law, decrees, letters of
instructions, orders, rules and regulations.

He shall also faithfully comply with all his obligations under the Stewardship Agreement
hereto attached.

IN TESTIMONY WHEREOF, and by
authority vested upon me by law, I,
CORAZON C. AQUINO

President of the Philippines, have caused this
CERTIFICATE to be issued and the seal of the
Republic of the Philippines to be hereunto affixed.

Given under my hand at Quezon City on
this 4th day of April in the
Year of Our Lord One Thousand Nine Hundred
and ninety

ATTESTED:

FULGENCIO S. FACTORAN, JR.

Secretary

Department of Environment and Natural Resources

By:

ERNESTO E. TANADA
Chief, ISF Unit

CORAZON C. AQUINO

President of the Philippines

By:

ORIGINAL SIGNED
ARMANDO P. RUTAQUIO
CENRO

Entered in the Registration Book of the
Department of Environment and Natural Resources
this day of 04-02, 1999, under Registry
Book No. 46, Page No. 46

No. 283125



Guide for Scoring

Always- means 90-100% attendance/participation/involvement

Sometimes- means <90% attendance/participation/involvement

Never- means no attendance/participation/involvement

Points	Rating
91-100pts	Outstanding
81-90pts	Very Satisfactory
71-80pts	Satisfactory
60-70pts	Fair
59pts and below	Poor

CERTIFICATE OF STEWARDSHIP CONTRACT HOLDER

PERFORMANCE EVALUATION SHEET

REGION: Mimaropa

CENRO: Sarangani

Name of CSC Holder: Thomas Ininglas

☒ Male ☐ Female

Respondents: Ridward Landusin

☒ Male ☐ Female

Relation to CSC Holder: Hephew

CSC No.: 0415044

Location

Sitio : Mamaya

Barangay : Tubili

Municipality : Palawan

Province : Occ. Mindoro

Area Granted: 1.4 (has) Date Granted: 04/04/1999

4. Other Improvements/Projects Involved in:

Bonus (3 pts. per improvement, ≤15)

- ☐ Fence ☐ Livelihood Project
☐ Boundary Planting ☐ Bench Terracing
☐ SWC ☐ Graded Trail
☐ Other (please specify) _____

Subtotal: _____

III. Protection and Conservation of Forest Resources (25 pts)

1. Activities involved in:

	<i>Poor</i> (4)	<i>Satisfactory</i> (7)	<i>Very Satisfactory</i> (10)
a. Soil and Water Conservation/ Soil Erosion Control	<input type="checkbox"/>	<input type="checkbox"/>	<input type="checkbox"/>
b. Fire Protection	<input type="checkbox"/>	<input type="checkbox"/>	<input type="checkbox"/>
c. Protection of Natural Growing trees	(2) <input type="checkbox"/>	(3) <input type="checkbox"/>	(5) <input type="checkbox"/>
d. Others (Please specify)	<input type="checkbox"/>	<input type="checkbox"/>	<input type="checkbox"/>

Subtotal: _____

GRAND TOTAL: _____

I. Organizational/Community Involvement (25pts)

1. Is the grantee a member of Stewardship Association?

(2) ☐ yes (0) ☐ no

If yes, please specify _____

2. Did the grantee involve/participate in the following activities:

Always (5) *Sometimes* (3) *Never* (0)

- a. Preparation for Meetings ☐ ☐ ☐
 b. Attend Meetings ☐ ☐ ☐
 c. Preparation of Org'l plans, Programs, Activities ☐ ☐ ☐
 d. Implementation of such Plans, programs, activities ☐ ☐ ☐

3. Have the grantee attended farmers' training/ seminar? (1 pt. each, max of 3 points)

☐ yes ☐ no

If yes, please fill-up space below.

Seminar/training attended No. of days

- _____
- _____
- _____
- _____

Subtotal: _____

G. ANASTACIO A. SANTOS
CENR Officer
Sablayan, Occidental Mindoro

Pagbati!!!

Ako po si Thomas P. Pineda, taga So. Mamara, Brgy. Igsuso, Paluan, Occidental Mindoro, may sapat na gulang at isa sa nabigyan ng pribelihiyong mamahala ng lupa upang pagyamanin at linangin base sa Certificate of Stewardship Contract o CSC. Kaugnay po dito, ako ay sumulat sa inyong tanggapan upang ipagbigay alam na hindi na ako interesadong magpa-renew/magpa-assess ng nasabing kontrata sa kadahilanang ang aking CSC ay nasasakop sa aming lupaing ninuno, at upang lalong maisulong ang proseso ng aming CADT.

Maraming Salamat po sa inyong pang-unawa at konsiderasyon sa sulat na ito.

My. My.
Lubos na Gumagalang,

Wendy Camacho
Tagatugon

Name of CSC holder: THOMAS ININGKAS

CSC Number : 041504

Area (ha): 1.28

Location: So. Mamara Barangay Tubili, Paluan,Occidental, Mindoro



120°31'08" E

120°31'12" E

120°31'16" E

120°31'19" E

13°19'16" N

13°19'12" N


13°19'08" N

120°31'08" E

120°31'12" E

120°31'16" E

120°31'19" E



TECHNICAL DESCRIPTION

Corner	Latitude (I)	Longitude (I)
1	13°19'08.1978"	120°31'17.2283"
2	13°19'07.4494"	120°31'20.9056"
3	13°19'04.6661"	120°31'22.1457"
4	13°19'04.5905"	120°31'18.2254"
5	13°19'06.0309"	120°31'15.9391"

MAP

OF AREA COVERED BY
CERTIFICATE OF STEWARDSHIP
NO. : 415046

of


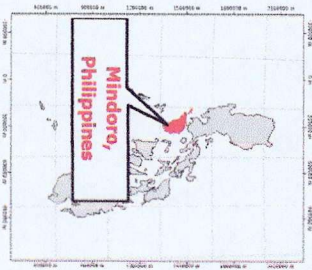
THOMAS ININGKAS

LOCATED AT:

SITIO : MAMARA
BARANGAY : TUBILI
MUNICIPALITY : PALLUAN
PROVINCE : OCCIDENTAL MINDORO
CONTRACTED AREA : 14 HECTARES
APPROX. AREA W/ A & D : 0.41 HECTARE

LEGEND

- Corner
- Lot Area
- Lot Area w/ A&D
- Other CSC Areas
- Alienable & Disposable
- Timberland
- LC Map No. 2769



Republic of the Philippines
DEPARTMENT OF ENVIRONMENT AND NATURAL RESOURCES
KINDARAPO Region IV-B
COMMUNITY ENVIRONMENT AND NATURAL RESOURCES OFFICE
National Road, Brgy. Sto. Niño, Subayan, Occidental Mindoro

CERTIFICATION

We hereby certify that this is the correct map through GPS survey of the area under Stewardship Contract No. : 415046 of Thomas Iningkas as described herein.

This map was prepared based from the actual survey of the area and other references available in the office.

Prepared by:

DENNY HERRATERO
F.T. GIS Operator

Reviewed/Verified by:

DU - TRAVEL
ENILAS A. GUTIANO
For: H.D. Deputy CEINNO

Noted by:

ANASTACIO ANTONIOS
CEINNO Officer

Certificate of Stewardship

To All To Whom These Presents May Come, Greetings:

THAT this CERTIFICATE is hereby awarded to:

THOMAS ININGKAS

of legal age, Filipino, married/single/head of family, with residence/postal address at Paluan
Occidental Mindoro to develop and manage a SOCIAL FORESTRY AREA in accordance
with the attached AGREEMENT, on a portion of forest land situated in Sitio Mamara
Barangay Igsusu, Municipality of Paluan, Province of Occidental
Mindoro, containing an area of 1.4 hectares, more or less, bounded and described as follows:

Bounded on the North by lot No. 4;
on the East by lot No. 6; on the
South by lot No. 8; and on the
West by lot No. 3.

and is registered with the DEPARTMENT OF ENVIRONMENT AND NATURAL RESOURCES
in accordance with existing rules and regulations.

As a forest land steward, THOMAS ININGKAS shall have the right to
peaceful possession, cultivation and enjoyment of his forest landholding and the fruits thereof, the
right to manage and work on the forest landholding in accordance with appropriate forest and farm
methods and practices, and such other rights as may be granted or provided by law, decrees, letters of
instructions, orders, rules and regulations.

He shall also faithfully comply with all his obligations under the Stewardship Agreement
hereto attached.

IN TESTIMONY WHEREOF, and by
authority vested in me by law, I,

CORASON C. AQUINO
President of the Philippines, have caused this
CERTIFICATE to be issued and the seal of the
Republic of the Philippines to be hereunto affixed.

Given under my hand at Quezon City on
this 4th day of April in the
Year of Our Lord One Thousand Nine Hundred
and ninety.

ATTESTED:

FULGENCIO S. FACTORAN, JR.

Secretary

Department of Environment and Natural Resources

By:

ERNESTO E. TANADA
Chief, ISF Unit

By:

CORASON C. AQUINO

President of the Philippines

ORIGINAL SIGNED

ARMANDO P. RUTAUQUIO
CENRO

Entered in the Registration Book of the
Department of Environment and Natural Resources
this day of 4th April, 1990, under Registry
Book No. 04-02, Page No. 40

Nº 283107

Guide for Scoring

Always- means 90-100% attendance/participation/involvement

Sometimes- means <90% attendance/participation/involvement

Never- means no attendance/participation/involvement

Points	Rating
91-100pts	Outstanding
81-90pts	Very Satisfactory
71-80pts	Satisfactory
60-70pts	Fair
59pts and below	Poor



CERTIFICATE OF STEWARDSHIP CONTRACT HOLDER

PERFORMANCE EVALUATION SHEET

REGION: MIMAROPA

CENRO: Salvador

Name of CSC Holder: Gundoy Lendacion

Male Female

Respondents:

Male Female

Relation to CSC Holder:

CSC No. : 041CD4682

Location

Sito : Numeron

Barangay : Tubali

Municipality : Palawan

Province : Occ. Mindoro

Area Granted: 2.3 (has) Date Granted: 04/04/1990

4. Other Improvements/Projects Involved in:

Bonus (3 pts. per improvement, ≤ 15)

- ☐ Fence
☐ Boundary Planting
☐ SWC
☐ Other (please specify) _____
- ☐ Livelihood Project
☐ Bench Terracing
☐ Graded Trail

Subtotal: _____

III. Protection and Conservation of Forest Resources (25 pts)

1. Activities involved in:

- | | <i>Poor</i>
(4) | <i>Satisfactory</i>
(7) | <i>Very Satisfactory</i>
(10) |
|---|------------------------------|------------------------------|----------------------------------|
| a. Soil and Water Conservation/
Soil Erosion Control | <input type="checkbox"/> | <input type="checkbox"/> | <input type="checkbox"/> |
| b. Fire Protection | <input type="checkbox"/> | <input type="checkbox"/> | <input type="checkbox"/> |
| c. Protection of Natural Growing trees | (2) <input type="checkbox"/> | (3) <input type="checkbox"/> | (5) <input type="checkbox"/> |
| d. Others (Please specify) | <input type="checkbox"/> | <input type="checkbox"/> | <input type="checkbox"/> |

Subtotal: _____

GRAND TOTAL: _____

1. Organizational/Community Involvement (25pts)

1. Is the grantee a member of Stewardship Association?
(2) (0)

☐ yes ☐ no

If yes, please specify _____

2. Did the grantee involve/participate in the following activities:

Always (5) *Sometimes* (3) *Never* (0)

- a. Preparation for Meetings ☐ ☐ ☐
- b. Attend Meetings ☐ ☐ ☐
- c. Preparation of Org'l plans, Programs, Activities ☐ ☐ ☐
- d. Implementation of such Plans, programs, activities ☐ ☐ ☐

3. Have the grantee attended farmers' training/ seminar?
(1 pt. each, max of 3 points)

☐ yes ☐ no

If yes, please fill-up space below.

Seminar/training attended **No. of days**

1. _____
2. _____
3. _____
4. _____

Subtotal: _____

Name of CSC holder: ANDONG LANDASON
CSC Number : 041504682
Area (ha): 2.5
Location: So. Mamara Barangay Tubili, Paluan,Occidental, Mindoro



G. ANASTACIO A. SANTOS
CENR Officer
Sablayan, Occidental Mindoro

Pagbati!!!

Ako po si Andong L. Landas, taga So. Mamara, Brgy. Igsuso, Paluan, Occidental Mindoro, may sapat na gulang at isa sa nabigyan ng pribelhiyong mamahala ng lupa upang pagyamanin at linangin base sa Certificate of Stewardship Contract o CSC. Kaugnay po dito, ako ay sumulat sa inyong tanggapan upang ipagbigay alam na hindi na ako interesadong magpa-renew/magpa-assess ng nasabing kontrata sa kadahilanang ang aking CSC ay nasasakop sa aming lupaing ninuno, at upang lalong maisulong ang proseso ng aming CADT.

Maraming Salamat po sa inyong pang-unawa at konsiderasyon sa sulat na ito.

Lubos na Gumagalang,

Andong L.
Andong L. Landas
Tagatugon

1075-2002

Certificate of Stewardship

To All To Whom These Presents May Come, Greetings:

THAT this CERTIFICATE is hereby awarded to:

ARMANDO LANDASON

of legal age, Filipino, married/single/head of family, with residence/postal address at Paluan
Occidental Mindoro to develop and manage a SOCIAL FORESTRY AREA in accordance
 with the attached AGREEMENT, on a portion of forest land situated in Sitio Paluan
 Barangay 129090, Municipality of Paluan, Province of Occidental
Mindoro, containing an area of 129090 hectares, more or less, bounded and described as follows:

Bounded on the North by Lot No. 43
 on the East by Lot No. 21; on the
 South by the sea; and on the West
 by Lot No. 19.

and is registered with the DEPARTMENT OF ENVIRONMENT AND NATURAL RESOURCES
 in accordance with existing rules and regulations.

As a forest land steward, ARMANDO LANDASON shall have the right to
 peaceful possession, cultivation and enjoyment of his forest landholding and the fruits thereof, the
 right to manage and work on the forest landholding in accordance with appropriate forest and farm
 methods and practices, and such other rights as may be granted or provided by law, decrees, letters of
 instructions, orders, rules and regulations.

He shall also faithfully comply with all his obligations under the Stewardship Agreement
 hereto attached.

IN TESTIMONY WHEREOF, and by
 authority vested upon me by law, I,

CORAZON C. AQUINO
 President of the Philippines, have caused this
 CERTIFICATE to be issued and the seal of the
 Republic of the Philippines to be hereunto affixed.

Given under my hand at Quezon City on
 this 4th day of April in the
 Year of Our Lord One Thousand Nine Hundred
 and ninety.

ATTESTED:

FULGENCIO S. FACTORAN, JR.

Secretary

Department of Environment and Natural Resources

By:

ARMANDO P. RUTA QUIO
 CHIEF

CORAZON C. AQUINO

President of the Philippines

Entered in the Registration Book of the
 Department of Environment and Natural Resources
 on 04-01-90, 1990, under Registry
 No. 283120

No. 283120

Guide for Scoring

Always- means 90-100% attendance/participation/involvement
 Sometimes- means <90% attendance/participation/involvement
 Never- means no attendance/participation/involvement

Points	Rating
91-100pts	Outstanding
81-90pts	Very Satisfactory
71-80pts	Satisfactory
60-70pts	Fair
50pts and below	Poor



CERTIFICATE OF STEWARDSHIP

CONTRACT HOLDER

PERFORMANCE EVALUATION SHEET

REGION: Region IV-A
 CENRO: Subayan

Name of CSC Holder: Mervin Gayatan

☒ Male ☐ Female

Respondents: Geis Gayatan

☐ Male ☐ Female

Relation to CSC Holder: Son

CSC No. : 0150428

Location

Sito : Marawa
 Barangay : Ignacio
 Municipality : Panay
 Province : Davao Oriental

Area Granted: .44 (has) Date Granted: 11/15/1989

4. Other Improvements/Projects Involved in:

Bonus (3 pts. per improvement, ≤ 15)

- ☐ Fence ☐ Livelihood Project
☐ Boundary Planting ☐ Bench Terracing
☐ SWC ☐ Graded Trail
☐ Other (please specify) _____

Subtotal: _____

III. Protection and Conservation of Forest Resources (25 pts)

1. Activities involved in:

Poor *Satisfactory* *Very Satisfactory*
 (4) (7) (10)

- a. Soil and Water Conservation/Soil Erosion Control ☐ ☐ ☐
 b. Fire Protection ☐ ☐ ☐
 c. Protection of Natural Growing trees ☐ ☐ ☐
 d. Others (Please specify) ☐ ☐ ☐

Subtotal: _____

GRAND TOTAL: _____

I. Organizational/Community Involvement (25pts)

1. Is the grantee a member of Stewardship Association?

(2) (0)
☐ yes ☐ no

If yes, please specify _____

2. Did the grantee involve/participate in the following activities:

Always *Sometimes* *Never*
 (5) (3) (0)

- a. Preparation for Meetings ☐ ☐ ☐
 b. Attend Meetings ☐ ☐ ☐
 c. Preparation of Org'l plans, Programs, Activities ☐ ☐ ☐
 d. Implementation of such Plans, programs, activities ☐ ☐ ☐

3. Have the grantee attended farmers' training/ seminar? (1 pt. each, max of 3 points)

☐ yes ☐ no

If yes, please fill-up space below.

Seminar/training attended No. of days

1. _____
 2. _____
 3. _____
 4. _____


Subtotal: _____

Name of CSC holder: MARLITO GAYADAN

CSC Number : 041504628

Area (ha): 0.64

Location: So. Mamara Barangay Tubili, Paluan, Occidental, Mindoro



13°19'34" N

13°19'37" N

13°19'41" N

120°31'08" E

120°31'12" E

120°31'16" E

120°31'08" E


120°31'12" E

120°31'16" E

13°19'34" N

13°19'37" N

13°19'41" N



TECHNICAL DESCRIPTION

Corner	Latitude (I)	Longitude (I)
1	13°19'33.7231"	120°31'16.7860"
2	13°19'31.5323"	120°31'18.1288"
3	13°19'30.0882"	120°31'16.0692"
4	13°19'32.0972"	120°31'14.4135"

MAP

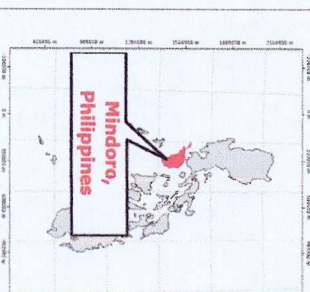
OF AREA COVERED BY
CERTIFICATE OF STEWARDSHIP
NO. : 041504628
of

MARLITO GAYADAN

LOCATED AT:

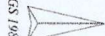
SITIO : MAMARA
BARANGAY : TUBILI
MUNICIPALITY : PALUAN
PROVINCE : OCCIDENTAL MINDORO
CONTRACTED AREA : 0.04 HECTARE

LEGEND



Projection : UTM WGS 1984 ; Datum : WGS 1984

SCALE : 1:1500



100 m



Republic of the Philippines
DEPARTMENT OF ENVIRONMENT AND NATURAL RESOURCES
COMMUNITY DEVELOPMENT AND NATURAL RESOURCES OFFICE
National Road, Brgy. San. Mito, Sablayan, Occidental Mindoro

CERTIFICATION

We hereby certify that this is the correct map through GPS survey of the area under Stewardship Contract No. : 041504628 of Marlito Gayadan as described herein.
This map was prepared based from the actual survey of the area and other references available in the office.

Prepared by:

DENR GIS OPERATOR

Reviewed/Verified by:

DENR GIS OPERATOR

Noted by:

DENR GIS OPERATOR

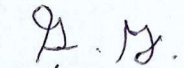
G. ANASTACIO A. SANTOS
CENR Officer
Sablayan, Occidental Mindoro

Pagbati!!!

Ako po si Narlito Gayatan, taga So. Mamara, Brgy. Igsuso, Paluan, Occidental Mindoro, may sapat na gulang at isa sa nabigyan ng pribelihiyong mamahala ng lupa upang pagyamanin at linangin base sa Certificate of Stewardship Contract o CSC. Kaugnay po dito, ako ay sumulat sa inyong tanggapan upang ipagbigay alam na hindi na ako interesadong magpa-renew/magpa-assess ng nasabing kontrata sa kadahilanang ang aking CSC ay nasasakop sa aming lupaing ninuno, at upang lalong maisulong ang proseso ng aming CADT.

Maraming Salamat po sa inyong pang-unawa at konsiderasyon sa sulat na ito.

Lubos na Gumagalang,


Gelio Gayatan
Tagatugon

Certificate of Stewardship

To All To Whom These Presents May Come, Greetings:

THAT this CERTIFICATE is hereby awarded to:

MARLITO GAYADAN

of legal age, Filipino, married/single/head of family, with residence/postal address at Paluan
Occidental Mindoro to develop and manage a SOCIAL FORESTRY AREA in accordance
with the attached AGREEMENT, on a portion of forest land situated in Sitio Apnikan
Barangay Igsoso, Municipality of Paluan, Province of Occidental
Mindoro, containing an area of 0.54 hectares, more or less, bounded and described as follows:

Bounded on the North by lot No. 25;
on the West by lot No. 24; on the
South by lot No. 28; on the East by
lot 26;

and is registered with the DEPARTMENT OF ENVIRONMENT AND NATURAL RESOURCES
in accordance with existing rules and regulations.

As a forest land steward, MARLITO GAYADAN shall have the right to
peaceful possession, cultivation and enjoyment of his forest landholding and the fruits thereof, the
right to manage and work on the forest landholding in accordance with appropriate forest and farm
methods and practices, and such other rights as may be granted or provided by law, decrees, letters of
instructions, orders, rules and regulations.

He shall also faithfully comply with all his obligations under the Stewardship Agreement
hereto attached.

IN TESTIMONY WHEREOF, and by
authority vested upon me by law, I,

Corazon C. Aquino
President of the Philippines, have caused this
CERTIFICATE to be issued and the seal of the
Republic of the Philippines to be hereunto affixed.

Given under my hand at Quezon City on
this 15th day of November in the
Year of Our Lord One Thousand Nine Hundred
and eighty nine.

ATTESTED:

FULGENCIO S. BACFORAN
Secretary

Department of Environment and Natural Resources

By:

Ernesto E. Tanada
Chief, ISF Unit

By:

Armando P. Rutaquio
CENRO

Entered in the Registration Book of the
Department of Environment and Natural Resources
this day of 15th Nov., 1989, under Registry
Book No. 04-02, Page No. 44.

No. 283062



Guide for Scoring

Always- means 90-100% attendance/participation/involvement

Sometimes- means <90% attendance/participation/involvement

Never- means no attendance/participation/involvement

Points	Rating
91-100pts	Outstanding
81-90pts	Very Satisfactory
71-80pts	Satisfactory
61-70pts	Fair
60pts and below	Poor

CERTIFICATE OF STEWARDSHIP

CONTRACT HOLDER

PERFORMANCE EVALUATION SHEET

REGION: MIMAROPA

CENRO: Sulayman

Name of CSC Holder: Mercy Tobias

☒ Male ☐ Female

Respondents: Pascual Tobias

☒ Male ☐ Female

Relation to CSC Holder: Son

CSC No.: 01504043

Location

Sitio: Memera

Barangay: Tubili

Municipality: Palawan

Province: De. Mindoro

Area Granted: 2.34 (has) Date Granted: _____

4. Other Improvements/Projects Involved in:

Bonus (3 pts. per improvement, ≤ 15)

- ☐ Fence ☐ Livelihood Project
☐ Boundary Planting ☐ Bench Terracing
☐ SWC ☐ Graded Trail
☐ Other (please specify) _____

Subtotal: _____

III. Protection and Conservation of Forest Resources (25 pts)

1. Activities involved in:

- | | Poor
(4) | Satisfactory
(7) | Very Satisfactory
(10) |
|---|------------------------------|------------------------------|------------------------------|
| a. Soil and Water Conservation/
Soil Erosion Control | <input type="checkbox"/> | <input type="checkbox"/> | <input type="checkbox"/> |
| b. Fire Protection | <input type="checkbox"/> | <input type="checkbox"/> | <input type="checkbox"/> |
| c. Protection of Natural Growing trees | (2) <input type="checkbox"/> | (3) <input type="checkbox"/> | (5) <input type="checkbox"/> |
| d. Others (Please specify) | <input type="checkbox"/> | <input type="checkbox"/> | <input type="checkbox"/> |

Subtotal: _____

GRAND TOTAL: _____

I. Organizational/Community Involvement (25pts)

1. Is the grantee a member of Stewardship Association? (2) (0)

☐ yes ☐ no

If yes, please specify _____

2. Did the grantee involve/participate in the following activities:

- | | Always
(5) | Sometimes
(3) | Never
(0) |
|---|--------------------------|--------------------------|--------------------------|
| a. Preparation for Meetings | <input type="checkbox"/> | <input type="checkbox"/> | <input type="checkbox"/> |
| b. Attend Meetings | <input type="checkbox"/> | <input type="checkbox"/> | <input type="checkbox"/> |
| c. Preparation of Org'l plans, Programs, Activities | <input type="checkbox"/> | <input type="checkbox"/> | <input type="checkbox"/> |
| d. Implementation of such Plans, programs, activities | <input type="checkbox"/> | <input type="checkbox"/> | <input type="checkbox"/> |

3. Have the grantee attended farmers' training/ seminar? (1 pt. each, max of 3 points)

☐ yes ☐ no

If yes, please fill-up space below.

- | Seminar/training attended | No. of days |
|---------------------------|-------------|
| 1. _____ | _____ |
| 2. _____ | _____ |
| 3. _____ | _____ |
| 4. _____ | _____ |

Subtotal: _____

Name of CSC holder: MAENG TOBIAS

CSC Number : 041504633

Area (ha): 2.36

Location: So. Mamara Barangay Tubili, Paluan,Occidental, Mindoro



G. ANASTACIO A. SANTOS
CENR Officer
Sablayan, Occidental Mindoro


Pagbati!!!

Ako po si Paswan Tobias, taga So. Mamara, Brgy. Igsuso, Paluan, Occidental Mindoro, may sapat na gulang at isa sa nabigyan ng pribelihiyong mamahala ng lupa upang pagyamanin at linangin base sa Certificate of Stewardship Contract o CSC. Kaugnay po dito, ako ay sumulat sa inyong tanggapan upang ipagbigay alam na hindi na ako interesadong magpa-renew/magpa-assess ng nasabing kontrata sa kadahilanang ang aking CSC ay nasasakop sa aming lupaing ninuno, at upang lalong maisulong ang proseso ng aming CADT.

Maraming Salamat po sa inyong pang-unawa at konsiderasyon sa sulat na ito.

Lubos na Gumagalang,

Paswan T.
Tagatugon



MAP

OF AREA COVERED BY

CERTIFICATE OF STEWARDSHIP

NO. : 041504663

of

MAENG TOBIAS

LOCATED AT:

SITO : MAMARA
BARANGAY : TUBILI
MUNICIPALITY : PAULAN
PROVINCE : OCCIDENTAL MINDORO
CONTRACTED AREA : 2.36 HECTARES

LEGEND

- Corner
- Lot Area
- Other CSC Areas
- Timberland
- I.C. Map No. 2769

Projection : GCS WGS 1984 ; Datum : WGS 1984

SCALE : 1:2000

150 m

Republic of the Philippines
DEPARTMENT OF ENVIRONMENT AND NATURAL RESOURCES
MINDANAO Region IV-A
COMPULSORY ENVIRONMENT AND NATURAL RESOURCES OFFICE
National Road, Brgy. Sto. Nifno, Subayan, Occidental Mindoro

CERTIFICATION

We hereby certify that this is the correct map through GPS survey of the area under Stewardship Contract No. : 041504663 of Maeng Tobias as described herein.

This map was prepared based from the actual survey of the area and other references available in the office.

Prepared by:

DENNIS HERALDO
F.T. GIS Operator

Noted by:

ANASTACIO SANCOS
Chief Officer

Reviewed/Verified by:

ISMAELA OUTINOD
For: HIL Deputy Chief

10/05/2023

Certificate of Stewardship

To All To Whom These Presents May Come, Greetings:

THAT this CERTIFICATE is hereby awarded to:

MAENG TOBIAS

of legal age, Filipino, married/single/head of family, with residence/postal address at Paluan
to develop and manage a SOCIAL FORESTRY AREA in accordance
with the attached AGREEMENT, on a portion of forest land situated in Sitio Paluan,
Barangay Igausa, Municipality of Paluan, Province of Quezon,
containing an area of 2.50 hectares, more or less, bounded and described as follows:

Bounded on the North by Timberland;
on the East by lot No. 2; On the South
by Timberland; On the West by Timberland.

and is registered with the DEPARTMENT OF ENVIRONMENT AND NATURAL RESOURCES
in accordance with existing rules and regulations.

As a forest land steward, **MAENG TOBIAS** shall have the right to
peaceful possession, cultivation and enjoyment of his forest landholding and the fruits thereof, the
right to manage and work on the forest landholding in accordance with appropriate forest and farm
methods and practices, and such other rights as may be granted or provided by law, decrees, letters of
instructions, orders, rules and regulations.

He shall also faithfully comply with all his obligations under the Stewardship Agreement
hereto attached.

IN TESTIMONY WHEREOF, and by
authority vested upon me by law, I,

President of the Philippines, have caused this
CERTIFICATE to be issued and the seal of the
Republic of the Philippines to be hereunto affixed.

Given under my hand at Quezon City on
this 4th day of April in the
Year of Our Lord One Thousand Nine Hundred
and ninety.

ATTESTED:

FULGENCIO S. FACTORAN, JR.

Secretary

Department of Environment and Natural Resources

By:

ERNESTO E. TAÑADA
Chief, 1st Unit

By:

ORIGINAL SIGNED

ARMANDO P. RUTAUQUE

CEN-0

Entered in the Registration Book of the
Department of Environment and Natural Resources
this day of 04-02, 1990, under Registry
Book No. , Page No. .

No. 283101

Guide for Scoring

Always- means 90-100% attendance/participation/involvement

Sometimes- means <90% attendance/participation/involvement

Never- means no attendance/participation/involvement

Points	Rating
91-100pts	Outstanding
81-90pts	Very Satisfactory
71-80pts	Satisfactory
60-70pts	Fair
59pts and below	Poor



CERTIFICATE OF STEWARDSHIP

CONTRACT HOLDER

PERFORMANCE EVALUATION SHEET

REGION: Mindanao

CENRO: SuluLunggan

Name of CSC Holder: Kabye Tobias

☒ Male ☐ Female

Respondents: _____

☐ Male ☐ Female

Relation to CSC Holder: _____

CSC No. : 0415044065

Location

Sitio : Maranan

Barangay : Ivabili

Municipality : Palawan

Province : Oce. Mindanao

Area Granted: 2.88 (has) Date Granted: 04/04/2019

4. Other Improvements/Projects Involved in:

Bonus (3 pts. per improvement, ≤ 15)

- ☐ Fence ☐ Livelihood Project
☐ Boundary Planting ☐ Bench Terracing
☐ SWC ☐ Graded Trail
☐ Other (please specify) _____

Subtotal: _____

III. Protection and Conservation of Forest Resources (25 pts)

1. Activities involved in:

Poor *Satisfactory* *Very Satisfactory*
 (4) (7) (10)

- a. Soil and Water Conservation/Soil Erosion Control ☐ ☐ ☐
 b. Fire Protection ☐ ☐ ☐
 c. Protection of Natural Growing trees ☐ ☐ ☐
 d. Others (Please specify) ☐ ☐ ☐

Subtotal: _____

GRAND TOTAL: _____

I. Organizational/Community Involvement (25pts)

1. Is the grantee a member of Stewardship Association?

(2) (0)

☐ yes ☐ no

If yes, please specify _____

2. Did the grantee involve/participate in the following activities:

Always *Sometimes* *Never*
 (5) (3) (0)

- a. Preparation for Meetings ☐ ☐ ☐
 b. Attend Meetings ☐ ☐ ☐
 c. Preparation of Org'l plans, Programs, Activities ☐ ☐ ☐
 d. Implementation of such Plans, programs, activities ☐ ☐ ☐

3. Have the grantee attended farmers' training/ seminar? (1 pt. each, max of 3 points)

☐ yes ☐ no

If yes, please fill-up space below.

Seminar/training attended No. of days

1. _____
 2. _____
 3. _____
 4. _____

Subtotal: _____

Name of CSC holder: KASYO TOBIAS

CSC Number : 041504655

Area (ha): 2.88

Location: So. Mamara, Barangay Tubili, Paluan,Occidental, Mindoro



G. ANASTACIO A. SANTOS
CENR Officer
Sablayan, Occidental Mindoro

Pagbati!!!

Ako po si ICASYO MINA, taga So. Mamara, Brgy. Igsuso, Paluan, Occidental Mindoro, may sapat na gulang at isa sa nabigyan ng pribelhiyong mamahala ng lupa upang pagyamanin at linangin base sa Certificate of Stewardship Contract o CSC. Kaugnay po dito, ako ay sumulat sa inyong tanggapan upang ipagbigay alam na hindi na ako interesadong magpa-renew/magpa-assess ng nasabing kontrata sa kadahilanang ang aking CSC ay nasasakop sa aming lupaing ninuno, at upang lalong maisulong ang proseso ng aming CADT.

Maraming Salamat po sa inyong pang-unawa at konsiderasyon sa sulat na ito.

Lubos na Gumagalang,

ICASYO MINA
Tagatugon

120°31'01" E

120°31'05" E

120°31'08" E

120°31'12" E

13°19'26" N

13°19'23" N

13°19'19" N

120°31'01" E

120°31'05" E

120°31'08" E

120°31'12" E

120°31'01" E

Corner	Latitude (I)	Longitude (I)
1	13°19'20.5783"	120°31'07.3362"
2	13°19'20.3818"	120°31'12.8082"
3	13°19'18.6724"	120°31'13.7775"
4	13°19'17.8226"	120°31'16.1803"
5	13°19'15.8722"	120°31'16.3298"
6	13°19'15.6684"	120°31'09.1678"

TECHNICAL DESCRIPTION

13°19'26" N

13°19'23" N

13°19'19" N

MAP

OF AREA COVERED BY
CERTIFICATE OF STEWARDSHIP
NO. : 041504665

of

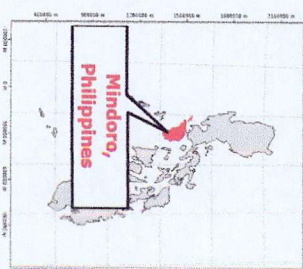
KASYO TOBIAS

LOCATED AT:

SITIO : MAMARA
BARANGAY : TUBILI
MUNICIPALITY : PAILUAN
PROVINCE : OCCIDENTAL MINDORO
CONTRACTED AREA : 2.88 HECTARES

LEGEND

- Corner
- Lot Area
- Other CSC Areas
- Alienable & Disposable
- Timberland
- L.C Map No. 2769



Projection : UTM WGS 1984 Datum : WGS 1984

SCALE : 1:2000



Republic of the Philippines
DEPARTMENT OF ENVIRONMENT AND NATURAL RESOURCES
MINDANAO Region IV-B
COMMUNITY ENVIRONMENT AND NATURAL RESOURCES OFFICE
National Road, Brgy. Sta. Nino, Subayan, Occidental Mindoro

CERTIFICATION

We hereby certify that this is the correct map through GPS survey of the area under Stewardship Contract No. : 041504665 of Kasyo Tobias as described herein.
This map was prepared based from the actual survey of the area and other references available in the office.

Prepared by:

DENNY F. FERRATERO
F.L. GIS Operator

Reviewed/Verified by:

ON - MARILO
ISAIAH A. GUINOD
For Ill. Deputy CINRO

Noted by:

KASTYO TOBIAS
Contract Officer

Certificate of Stewardship

To All To Whom These Presents May Come, Greetings:

THAT this CERTIFICATE is hereby awarded to:

KASYO TOBIAS

of legal age, Filipino, married/single/head of family, with residence/postal address at Paluan
Dist. Mindoro to develop and manage a SOCIAL FORESTRY AREA in accordance
with the attached AGREEMENT, on a portion of forest land situated in Sitio Paluan
Barangay Paluan, Municipality of Paluan, Province of Palawan
dist, containing an area of 2.88 hectares, more or less, bounded and described as follows:

Bounded on the North by Timberland;
On the East by lot No. 4 lot No. 7 ;
On the South by lot No. 11 ; On the
West by lot No. 2.

and is registered with the DEPARTMENT OF ENVIRONMENT AND NATURAL RESOURCES
in accordance with existing rules and regulations.

As a forest land steward, KASYO TOBIAS shall have the right to
peaceful possession, cultivation and enjoyment of his forest landholding and the fruits thereof, the
right to manage and work on the forest landholding in accordance with appropriate forest and farm
methods and practices, and such other rights as may be granted or provided by law, decrees, letters of
instructions, orders, rules and regulations.

He shall also faithfully comply with all his obligations under the Stewardship Agreement
hereto attached.

IN TESTIMONY WHEREOF, and by
authority vested upon me by law, I,

CORASON C. AQUINO
President of the Philippines, have caused this
CERTIFICATE to be issued and the seal of the
Republic of the Philippines to be hereunto affixed.

Given under my hand at Quezon City on
this 28 day of April in the
Year of Our Lord One Thousand Nine Hundred
and ninety.

ATTESTED:

FULGENCIO S. FACTORAN, JR.

Secretary

Department of Environment and Natural Resources

By:

ERNESTO E. TANADA
Chief, ISF Unit

By:

ARMANDO P. RUTAGUIS
CENRO

Entered in the Registration Book of the
Department of Environment and Natural Resources
this day of 04-02, 1990, under Registry
Book No. _____, Page No. _____

Nº 283103

Guide for Scoring

Always- means 90-100% attendance/participation/involvement

Sometimes- means <90% attendance/participation/involvement

Never- means no attendance/participation/involvement

Points	Rating
91-100pts	Outstanding
81-90pts	Very Satisfactory
71-80pts	Satisfactory
60-70pts	Fair
50pts and below	Poor



CERTIFICATE OF STEWARDSHIP CONTRACT HOLDER PERFORMANCE EVALUATION SHEET

REGION: MIMBALA
CENRO: Salvador

Name of CSC Holder: David Sanbun

Male Female

Respondents:

Male Female

Relation to CSC Holder:

CSC No.: 04150 4674

Location

Sitio : Panawa
Barangay : Tubili
Municipality : Palawan
Province : Occ. Palawan

Area Granted: 1.76 (has) Date Granted: 6/1/04 1990

4. Other Improvements/Projects Involved in:

Bonus (3 pts. per improvement, ≤ 15)

- ☐ Fence ☐ Livelihood Project
☐ Boundary Planting ☐ Bench Terracing
☐ SWC ☐ Graded Trail
☐ Other (please specify) _____

Subtotal: _____

III. Protection and Conservation of Forest Resources (25 pts)

1. Activities involved in:

Poor (4) Satisfactory (7) Very Satisfactory (10)

- a. Soil and Water Conservation/ Soil Erosion Control ☐ ☐ ☐
 b. Fire Protection ☐ ☐ ☐
 c. Protection of Natural Growing trees ☐ ☐ ☐
 d. Others (Please specify) ☐ ☐ ☐

Subtotal: _____

GRAND TOTAL: _____

I. Organizational/Community Involvement (25pts)

1. Is the grantee a member of Stewardship Association? (2)

☐ yes ☐ no

If yes, please specify _____

2. Did the grantee involve/participate in the following activities:

Always (5) Sometimes (3) Never (0)

- a. Preparation for Meetings ☐ ☐ ☐
 b. Attend Meetings ☐ ☐ ☐
 c. Preparation of Org's plans, Programs, Activities ☐ ☐ ☐
 d. Implementation of such Plans, programs, activities ☐ ☐ ☐
 3. Have the grantee attended farmers' training/ seminar? (1 pt. each, max of 3 points)
☐ yes ☐ no

If yes, please fill-up space below.

Seminar/training attended No. of days

1. _____
 2. _____
 3. _____
 4. _____

Subtotal: _____

Name of CSC holder: DAVID SAMBUTAN

CSC Number : 041504674

Area (ha): 1.75

Location: So. Mamara, Barangay Tubili, Paluan, Occidental, Mindoro



G. ANASTACIO A. SANTOS
CENR Officer
Sablayan, Occidental Mindoro

Pagbati!!!

Ako po si DAVID S. SANTOS, taga So. Mamara, Brgy. Igsuso, Paluan, Occidental Mindoro, may sapat na gulang at isa sa nabigyan ng pribelihiyong mamahala ng lupa upang pagyamanin at linangin base sa Certificate of Stewardship Contract o CSC. Kaugnay po dito, ako ay sumulat sa inyong tanggapan upang ipagbigay alam na hindi na ako interesadong magpa-renew/magpa-assess ng nasabing kontrata sa kadahilanang ang aking CSC ay nasasakop sa aming lupaing ninuno, at upang lalong maisulong ang proseso ng aming CADT.

Maraming Salamat po sa inyong pang-unawa at konsiderasyon sa sulat na ito.

Lubos na Gumagalang,

D.S.
DAVID S. SANTOS
Tagatugon



MAP
OF AREA COVERED BY
CERTIFICATE OF STEWARDSHIP
NO. : 041504674
of
DAVID SAMBUTAN

LOCATED AT:
SITO : MAMARA
BARANGAY : TUBILI
MUNICIPALITY : PALUAN
PROVINCE : OCCIDENTAL MINDORO
CONTRACTED AREA : 1.75 HECTARES

LEGEND

- Corner
- Lot Area
- Other CSC Areas
- Alienable & Disposable
- Timberland
- LC Map No. 2769

SCALE : 1:1500

Projection : GCS WGS 1984 ; Datum : WGS 1984

0 100 m

Republic of the Philippines
DEPARTMENT OF ENVIRONMENT AND NATURAL RESOURCES
MINDANAO Region IV-B
COMMUNITY ENVIRONMENT AND NATURAL RESOURCES OFFICE
National Road, Brgy. Sto. Nino, Subayan, Occidental Mindoro

CERTIFICATION

We hereby certify that this is the correct map through GPS survey of the area under Stewardship Contract No. : 041504674 of David Sambutan as described herein.

This map was prepared based from the actual survey of the area and other references available in the office.

Prepared by:
DENNIS P. FERATERO
F/L GIS Operator

Reviewed/Verified by:
ON - TRAVEL
ISLAIS A. GUINOD
For: Ill. Deputy CENRO

Noted by:
ANASTACIO SANTOS
CENRO Officer

1508/2023

Certificate of Stewardship

To All To Whom These Presents May Come, Greetings:

THAT this CERTIFICATE is hereby awarded to:

DAVID SAMBUTAN

of legal age, Filipino, married/single/head of family, with residence/postal address at Paluan
Occidental Mindoro to develop and manage a SOCIAL FORESTRY AREA in accordance
with the attached AGREEMENT, on a portion of forest land situated in Sitio Mamara
Igausus, Municipality of Paluan, Province of Occidental
Mindoro, containing an area of 1.75 hectares, more or less, bounded and described as follows:

Bounded on the North by Lot No. 2;
on the East by Lot No. 11; on the
South by Lot No. 13 and Lot No. 14;
and on the West by Timberland.

and is registered with the DEPARTMENT OF ENVIRONMENT AND NATURAL RESOURCES
in accordance with existing rules and regulations.

As a forest land steward, DAVID SAMBUTAN shall have the right to
peaceful possession, cultivation and enjoyment of his forest landholding and the fruits thereof, the
right to manage and work on the forest landholding in accordance with appropriate forest and farm
methods and practices, and such other rights as may be granted or provided by law, decrees, letters of
instructions, orders, rules and regulations.

He shall also faithfully comply with all his obligations under the Stewardship Agreement
hereto attached.

IN TESTIMONY WHEREOF, and by
authority vested upon me by law, I,

Corazon C. Aquino
President of the Philippines, have caused this
CERTIFICATE to be issued and the seal of the
Republic of the Philippines to be hereunto affixed.

Given under my hand at Quezon City on
this 4th day of April in the
Year of Our Lord One Thousand Nine Hundred
and ninety.

ATTESTED:

FULGENCIO S. FACTORAN, JR.

Secretary

Department of Environment and Natural Resources

By:

ERNESTO B. TANADA
Chief, IEF Unit

By:

ARMANDO P. RUTAUQUIO
CENRO

Entered in the Registration Book of the
Department of Environment and Natural Resources
this day of 04-02, 1996, under Registry
Book No. , Page No. .

No 283112