



Republic of the Philippines
Department of Environment and Natural Resources
MIMAROPA Region
PROVINCIAL ENVIRONMENT AND NATURAL RESOURCES OFFICE

AUG 05 2022


MEMORANDUM

FOR : The Regional Executive Director
DENR MIMAROPA Region
1515 L&S Bldg. Roxas Blvd. Ermita, Manila

THRU : The ARD for Technical Services

FROM : The OIC, PENR Officer

SUBJECT : **REPORT ON THE ESTABLISHMENT OF FIRELINE
AT SO. GUTAD, BRGY. TANYAG, CALINTAAN,
OCCIDENTAL MINDORO**



Respectfully forwarded is the memorandum dated May 27, 2022 of CENRO San Jose, Occidental Mindoro regarding above-mentioned subject. The said activity is a target under Menu 8. Effective Forest Fire, Pest and Disease Management Measures based on the approved Work and Financial Plan FY 2022.

Please be informed that the said established fireline has ten (10) meter wide with three (3) kilometer in length within the graduated NGP Project.

Attached is the report with its annexes.

For your information and record.


ERNESTO E. TAÑADA

Cc:

1. Planning
2. File



Republic of the Philippines
Department of Environment and Natural Resources
MIMAROPA Region
Community Environment and Natural Resources Office
Brgy. Labangan, San Jose, Occidental Mindoro
Tel. Number (043) 457- 0236 / (043) 742-6627
Email: cenrosanjose@denr.gov.ph

MAY 27 2022

MEMORANDUM

FOR : The Regional Executive Director
DENR MIMAROPA Region

THRU : The OIC, PENR Officer
PENRO Mamburao, Occidental Mindoro

FROM : The CENR Officer


SUBJECT : **REPORT ON THE ESTABLISHMENT OF FIRELINE AT
SO. GUTAD, BRGY. TANYAG, CALINTAAN,
OCCIDENTAL MINDORO**

Relative to the target under the Natural Resources Enforcement and Regulatory Program Menu 8.2, respectfully submitted is the report of Fireline Establishment at So. Gutad, Brgy. Tanyag, Calintaan, Occidental Mindoro.

Please be informed that the said fireline was established by eighteen (18) hired laborers on April 19-29, 2022 that was supervised and managed by the Enforcement and Monitoring Section of this Office having a total length of three (3) kilometers and ten (10) meters wide. The fireline aimed to protect the portion of graduated NGP in 2011 particularly the area planted by People's Organization (P.O.) Samahang Magsasaka ng Alipondo CBFM represented by its Chairperson Salina Dapatnapu.

Attached are the report, geotagged photographs, map and other related documents.

For your information and record.


EFREN L. DELOS REYES

RECORDS	
RECEIVED BY: <i>g</i>	
DATE: 6/2	TIME:
RELEASED BY:	
DATE:	TIME:

TSD	
RECEIVED BY: <i>192-7</i>	
DATE: 6/3	TIME:

CDS	
RECEIVED BY: <i>hr</i>	
DATE: 6/3	TIME:
RELEASED BY:	
DATE:	TIME:



Republic of the Philippines
Department of Environment and Natural Resources
MIMAROPA Region

Community Environment and Natural Resources Office

Brgy. Labangan, San Jose, Occidental Mindoro

Tel. Number (043) 457- 0236 / (043) 742-6627

Email: cenrosanjose@denr.gov.ph

May 18, 2022

MEMORANDUM

FOR : The CENR Officer

FROM : The Chief, EMS

SUBJECT : **REPORT ON THE FIRELINE ESTABLISHMENT TO GRADUATED NGP 2011 PROJECT OF SAMAHANG MAGSASAKA NG ALIPONDO CBFM AT SO. GUTAD, BRGY. TANYAG, CALINTAAN, OCCIDENTAL**

In line with the P/A/P Establishment of Fire Line to graduated NGP Project, CENRO San Jose, Occidental Mindoro through its Enforcement and Monitoring Section(EMS) conducted establishment of fire line to graduated NGP 2011 Project of People's Organization (P.O.) SamahangMagsasakangAlipondo CBFM represented by P.O. Chairperson Salina Daptnapu at So. Gutad, Brgy. Tanyag, Calintaan, Occidental Mindoro on April 19 – 29, 2022.

Please be informed that the Enforcement and Monitoring Section hired eighteen (18) laborers that established a ten (10) meter wide fire line with three (3) kilometer in length within the said graduated NGP project.

Attached are the geotagged photographs, map and other documents.

For your information and record.


HECTOR S. ARAGONES, JR.

GEOTAGGED PHOTOGRAPHS (Fireline Establishment)
So. Gutad, Brgy. Tanyag, Calintaan, Occidental Mindoro
April 19, 2022



GEOTAGGED PHOTOGRAPHS (Fireline Establishment)
So. Gutad, Brgy. Tanyag, Calintaan, Occidental Mindoro
April 20, 2022




GEOTAGGED PHOTOGRAPHS (Fireline Establishment)
So. Gutad, Brgy. Tanyag, Calintaan, Occidental Mindoro
April 21, 2022



GEOTAGGED PHOTOGRAPHS (Fireline Establishment)
So. Gutad, Brgy. Tanya'g, Calintaan, Occidental Mindoro
April 22, 2022








GEOTAGGED PHOTOGRAPHS (Fireline Establishment)
So. Gutad, Brgy. Tanyag, Calintaan, Occidental Mindoro
April 27, 2022



GEOTAGGED PHOTOGRAPHS (Fireline Establishment)
So. Gutad, Brgy. Tanyag, Calintaan, Occidental Mindoro
April 28, 2022



GEOTAGGED PHOTOGRAPHS (Fireline Establishment)
So. Gutad, Brgy. Tanyag, Calintaan, Occidental Mindoro
April 29, 2022





SKETCH MAP

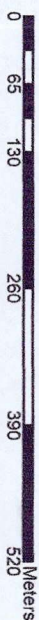
SHOWING THE ESTABLISHED 3 KILOMETERS 2022 FIRELINE

LOCATED AT:

BARANGAY: TANYAG
MUNICIPALITY: CALINTAAN
PROVINCE: OCCIDENTAL MINDORO

APPROXIMATED DISTANCE: 3.11 KILOMETERS

SCALE: 1:5,000



Projection: Universal Transverse Mercator - Zone 51 (N)

Datum: GCS WGS 1984



Republic of the Philippines
DEPARTMENT OF ENVIRONMENT AND NATURAL RESOURCES
Region IV-MIMAROPA
COMMUNITY ENVIRONMENT AND NATURAL RESOURCES OFFICE
San Jose, Occidental Mindoro

CERTIFICATION

This is to certify that this is the correct map through geo-tagged photos under as describe herein and prepared based from the consolidated data and other references available in this office.

Supervised by:

JOMAR B. SEROUINA
Forester I

Prepared by:

CARLEMMANUEL A. URIETA
Forest Ranger/GIS Operator

Attested by:

HECTOR S. ARAGON, JR.
District Chief, EMS

Attested by:
ERLEN D. REYES
CENR Officer

