

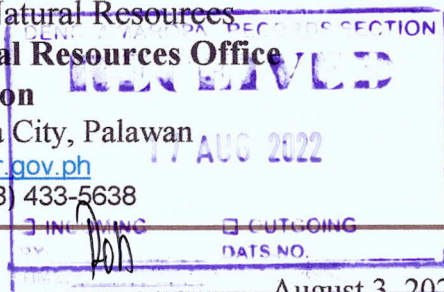


Republic of the Philippines
Department of Environment and Natural Resources
Provincial Environment and Natural Resources Office
MIMAROPA Region

Bgy. Sta. Monica, Puerto Princesa City, Palawan

E-mail: penropalawan@denr.gov.ph

Telfax No. (048) 433-5638 / (048) 433-5638



August 3, 2022

MEMORANDUM

FOR : The Regional Executive Director
DENR MIMAROPA
1515 L&S Bldg., Roxas Blvd.
Ermita, Manila

FROM : The Provincial Environment and
Natural Resources Officer

SUBJECT : **SECOND QUARTER MILESTONE REPORT OF URSULA
ISLAND GAME REFUGE AND BIRD SANCTUARY (UIGRBS) –
COMMUNICATION, EDUCATION AND PUBLIC AWARENESS**

Forwarded is the memorandum dated July 12, 2022 from CENRO Brooke's Point along with the Milestone Report on Communication, Education and Public Awareness (CEPA) activity of Ursula Island Game Refuge and Bird Sanctuary (UIGRBS) for the 2nd Quarter CY 2022.

Accordingly, 45% of the target activities were already accomplished. This include the signage that was approved by the PAMB during its 2nd Enbanc Meeting and the 150pcs pamphlets produced.

For information and record.



FELIZARDO B. CAYATOC

DENR-PALAWAN
PENRO-RECORDS
RELEASED
By
Date 08 AUG 2022 CN 22-1954



Republic of the Philippines
Department of Environment and Natural Resources
MIMAROPA Region
COMMUNITY ENVIRONMENT AND NATURAL RESOURCES OFFICE
Brooke's Point, Palawan

July 12, 2022

MEMORANDUM

FOR : The Regional Executive Director
DENR- MIMAROPA Region
1515 L&S Building
Roxas Blvd., Ermita, Manila

THRU : The Provincial Environment and
Natural Resources Officer
Sta. Monica, Puerto Princesa City

FROM : The Community Environment and
Natural Resources Officer

**SUBJECT : SECOND QUARTER MILESTONE REPORT OF URSULA
ISLAND GAME REFUGE AND BIRD SANCTUARY
(UIGRBS)-COMMUNICATION, EDUCATION AND PUBLIC
AWARENESS**

DENR PENRO
PALAWAN RECORDS
RECEIVED

BY: [Signature]
DATE: 07-25-2022 22:6702


Respectfully forwarded herewith the report of the PASu and PA Staff pertaining to the milestone accomplishments for the implementation of Communication, Education and Public Awareness of Ursula Island Game Refuge and Bird Sanctuary.

Per report, 45% of the identified activities were already accomplished. The draft signage's were already approved by the PAMB members during the 2nd En Banc Meeting hence ready for production. Moreover, a total of one hundred fifty (150) pamphlets were already produced and ready for distribution.

For her information and further instruction.

For and in the absence
of the CENRO:

JOSELITO A. EYALA
FIII/Deputy CENRO
In-Charge, Office of the CENRO





Republic of the Philippines
Department of Environment and Natural Resources
MIMAROPA Region
COMMUNITY ENVIRONMENT AND NATURAL RESOURCES OFFICE
Brooke's Point, Palawan

July 12, 2022

MEMORANDUM

FOR : The Community Environment and Natural Resources Officer

FROM : The PASu, UIGRBS and PA Staff

SUBJECT : **SECOND QUARTER MILESTONE REPORT OF URSULA ISLAND GAME REFUGE AND BIRD SANCTUARY (UIGRBS)- COMMUNICATION, EDUCATION AND PUBLIC AWARENESS ACTIVITIES**

OFFICE OF THE CENTRAL
BROOKE'S POINT, PALAWAN

RECEIVED
DATE: JUL 12 2022
CN: 2022-4061
BY: [Signature]

This is with regards to instruction to submit report on the conducted activities/actions on the target activity relating to Communication, Education and Public Awareness (CEPA), we have the honor to report our accomplished activities this Second Quarter.

Below is the table showing the accomplished activities with percentage of the conducted actions for the completion of CEPA.

TARGET ACTIVITY	ACTION TAKEN	SCHEDULE/DURATION OF CONDUCT OF ACTIVITY	PERCENTAGE OF ACCOMPLISHMENT
Preparation of Policy Signages	Prepared and Finalized Policy Signages based on comments of DENR Regional Office (<i>policy signages will be painted in plain sheets</i>)	July 2022	10%
Preparation of Pamphlets/Flyers	Prepared/Printed 150 pcs. UIGRBS Pamphlets in A3 paper size. Content of pamphlets includes salient features like background, management, biodiversity, fast facts in the island and location map of Ursula Island (<i>Note: Map color coding was based on PCSDS ECAN Zoning and distribution is scheduled by 3rd or 4th quarter simultaneous with the conduct of IEC together with Enforcement Team</i>)	June 2022	20%
Preparation of Wildlife Signage	Prepared/Drafted Wildlife Signages (<i>Note: printing with frame is targeted this coming 3rd quarter</i>)	May 2022	15%
TOTAL PERCENTAGE			45%

Please be informed that the accomplished activities listed on the above table are the activities targeted to be accomplished for this quarter. Policy signage and wildlife signage was target to be produced this 3rd quarter. Other CEPA Materials like booklet for photo checklist of species is on-going in the preparation (compiling the needed data like photos of wildlife found in the island) and target to be produced on 4th quarter.

Please see attached Photo documentation of prepared wildlife and policy signage and produced one hundred fifty (150) pieces of UIGRBS Pamphlets.

For his information and record.


MARY CRIS A. IBÁÑEZ



FRANKLIN M. AQUINO

PHOTO DOCUMENTATION



Above photos:
Depicting the 150 pieces printed UIGRBS Pamphlets

M.Rodriguez St. Poblacion District I, Brooke's Point Palawan 5305
Mobile Phone: Globe: 0917-502-8916, 0917-502-8773, 0917-502-8915
Email/Gmail: cenro_brkspt@yahoo.com; cenrobrkspt@gmail.com



WELCOME

URSULA ISLAND GAME REFUGE AND BIRD SANCTUARY (UIGRBS)

MUNICIPALITY OF BATARAZA, PALAWAN

PARKS AND WILDLIFE ADMINISTRATIVE ORDER NO 14 DATED APRIL 30, 1960

Land Area : 21 hectares
Marine Area : 629.39 hectares
Total Area : 650.39 hectares

MGA BAWAL GAWIN SA LOOB NG UIGRBS/URSULA ISLAND

1. PANGANGASO, PANGONGOLEKTA, PANINIRA AT PAGDISTORBO O PAMUMUSISYON NG ANO MANG MGA HALAMAN, HAYOP O PRODUKTO NA NANGGAGALING SA ISLA (TULAD NG MGA IBON AT ITLOG NITO, MGA PAWIKAN AT ITLOG NITO AT IBA PA) NA WALANG PERMISO SA PAMB.
2. PAGTATAPON NG ANO MANG BASURA NA NAKAKAAPEKTO SA ISLA O SA MGA HALAMAN AT HAYOP.
3. PAMUMUTOL, PAGDUNGIS, AT O PAGSIRA NG ANO MANG BAGAY NA MAY NATURAL NA KAGANDAHAN NA MAKIKITA SA ISLA.
4. PAGTIRA, PAGTATAYO NG BAHAY, PAGBABAKOD O PANGANGASIWA NG NEGOSYO SA ISLA.
5. PAG-IWAN NG BASURA O PAGBAON SA LUPA O BUHANGIN, PAGESUNOG NG BASURA O PAGTAPON NG BASURA SA DAGAT.
6. BAGUHING, ALISIN, SIRAIN O DUNGISAN ANG MGA TANDA NG HANGGANAN/BOUNDARY.
7. PANGINGISDA SA LOOB NG KARAGATANG SAKOP NG PINANGANGALAGAANG POOK DAHIL ITO'Y NAGSISILBING TIRAHAN, PANGITLUGAN/PARAMIHAN NG MGA ISDA.
8. PAGPAPATAKBO NG ANUMANG MOTORIZED NA SASAKYAN SA LOOB NG PINANGANGALAGAANG POOK NANG WALANG PERMISO MULA SA PAMB;
9. PAGKAKAROON O PAGGAMIT NG MGA BLASTING CAPS O PAMPASABOG SAANMAN SA LOOB NG PINANGANGALAGAANG POOK;
10. PAGTATAG O PAGPAPAKILALA NG MGA KAKAIBANG SPECIES KABILANG ANG MGA INVASIVE ALIEN SPECIES SA LOOB NG PINANGANGALAGAANG POOK;
11. PAGESASAGAWA NG BIOPROSPECTING SA LOOB NG PINANGANGALAGAANG POOK NANG WALANG PAUNANG PAMB CLEARANCE ALINSUNOD SA UMIIRAL NA MGA ALITUNTUNIN O BATAS;

MULTA:

5,000.00 HANGGANG 1,000,000.00 O PAGKABILANGGO NG ISANG (1) TAON HANGGANG ANIM (6) NA TAON

PREPARED WILDLIFE SIGNAGE TO BE PRINTED WITH FRAME



Prepared by:

Mary Cris A. Ibañez
MARY CRIS A. IBÁÑEZ
Forest Technician I/PA Staff

M.Rodriguez St. Poblacion District I, Brooke's Point Palawan 5305
Mobile Phone: Globe: 0917-502-8916, 0917-502-8773, 0917-502-8915
Email/Gmail: cenro_brkspt@yahoo.com; cenrobrkspt@gmail.com