




Republic of the Philippines  
**Department of Environment and Natural Resources**  
MIMAROPA REGION  
PROVINCIAL ENVIRONMENT AND NATURAL RESOURCES OFFICE  
Bgy. Sta. Monica, Puerto Princesa City, Palawan  
Telfax No. (048) 434-8791  
Email Add: [penropalawan@denr.gov.ph](mailto:penropalawan@denr.gov.ph)



July 29, 2022

**MEMORANDUM**

**FOR** : The Regional Executive Director  
Denr-Mimaropa, 1515 L & S Bldg.  
Roxas Blvd., Ermita, Manila

**ATTENTION** : The OIC-Assistant Regional Director for Technical Services  
The OIC-Chief, Surveys and Mapping Division

**FROM** : The Provincial of Environment and  
Natural Resources Officer

**SUBJECT** : **FINAL LAND CLASSIFICATION STATUS REQUEST  
FOR LOTS 1138 AND PORTION OF LOT 1206 LOCATED  
AT BARANGAY VILLA LIBERTAD, EL NIDO,  
PALAWAN**

Forwarded is the Memorandum from CENRO Taytay, Palawan dated July 17, 2022 informing on its stand to the certification dated November 16, 2022 issued for Lot 1138 and 1206 that the subject lots falls to Forestland.

For information and record.

For the PENRO:

**JOHNNY P. LILANG**  
Chief TSD/Officer In-Charge

DENR-PALAWAN  
PENRO-RECORDS  
**RELEASED**  
By \_\_\_\_\_  
Date: 04 AUG 2022

Reference No: 2022-6639  
TSD/RPS/SMU





Republic of the Philippines  
Department of Environment and Natural Resources  
**Region IV- MIMAROPA**  
**COMMUNITY ENVIRONMENT AND NATURAL RESOURCES OFFICE**  
by National Highway, Poblacion, Taytay, Palawan, 5312  
Contact Nos./email add: 09121713889 (TNT)/ 09265059335 (TM)/cenrotaytay@denr.gov.ph

RECEIVED

July 17, 2022

BY: *[Signature]*  
DATE: 07-21-2022 22:16:39

**MEMORANDUM**

FOR : The Regional Executive Director  
DENR MIMAROPA  
1515 L&S Bldg., Roxas Blvd.,  
Ermita, Manila

THRU : The Provincial Environment and  
Natural Resources Office – Palawan  
Sta. Monica, Puerto Princesa City

FROM : The Community Environment and  
Natural Resources Officer  
Taytay-El Nido, Palawan

DENR CENRO  
TAYTAY, PALAWAN  
RELEASED

BY: *[Signature]*  
DATE: JUL 19 2022 2:00

**SUBJECT : FINAL LAND CLASSIFICATION STATUS REQUEST FOR  
LOTS 1138 AND PORTION OF LOT 1206, LOCATED AT  
BARANGAY VILLA LIBERTAD, EL NIDO, PALAWAN (2022-  
86820)**

This is in reference to your Memorandum dated May 24, 2022 regarding the above subject. This Office stands to the letter/certification dated November 16, 2020 stating that Lots 1138 and 1206 falls within Forestland as per LC map 1187, Project 5-A using the coordinates 11°12'N, 119°25'E found in page 10 of the approved cadastral map of Barangay Villa Libertad, El Nido, Palawan (Case 5). The same was also projected and verified using the approved LC map 1187. Further, the delineation of the forestland and alienable and disposable area is clearly reflected in the cadastral map.

As per evaluation of the geo-reference coordinates stated in your memorandum 12-25N, 119-25-E, it falls on sea of Calamian Group of Island. In addition, this coordinates is not found on the cadastral maps of El Nido. For further examination, these lots were plotted and overlay to land classification using GIS; and it appears that these lots falls within alienable and disposable. However, GIS findings cannot be used as legal basis for issuance of land classification status.

For information and instructions.

*[Signature]*  
ALAN VALLE





Republic of the Philippines  
Department of Environment and Natural Resources  
**Region IV- MIMAROPA**  
**COMMUNITY ENVIRONMENT AND NATURAL RESOURCES OFFICE**  
by National Highway, Poblacion, Taytay, Palawan. 5312  
Contact Nos./email add: 09121713889 (TNT)/ 09265059335 (TM)/cenrotaytay@denr.gov.ph

PALAWAN RECORDS  
RECEIVED

July 17, 2022

**MEMORANDUM**

FOR : The Regional Executive Director  
DENR MIMAROPA  
1515 L&S Bldg., Roxas Blvd.,  
Ermita, Manila

THRU : The Provincial Environment and  
Natural Resources Office – Palawan  
Sta. Monica, Puerto Princesa City

FROM : The Community Environment and  
Natural Resources Officer  
Taytay-El Nido, Palawan

SUBJECT : **FINAL LAND CLASSIFICATION STATUS REQUEST FOR  
LOTS 1138 AND PORTION OF LOT 1206, LOCATED AT  
BARANGAY VILLA LIBERTAD, EL NIDO, PALAWAN (2022-  
86820)**

DENR CENRO  
TAYTAY, PALAWAN  
RELEASED

BY: *[Signature]*  
DATE: JUL 19 2022 *[Signature]* RD/D

This is in reference to your Memorandum dated May 24, 2022 regarding the above subject. This Office stands to the letter/certification dated November 16, 2020 stating that Lots 1138 and 1206 falls within Forestland as per LC map 1187, Project 5-A using the coordinates 11°12'N, 119°25'E found in page 10 of the approved cadastral map of Barangay Villa Libertad, El Nido, Palawan (Case 5). The same was also projected and verified using the approved LC map 1187. Further, the delineation of the forestland and alienable and disposable area is clearly reflected in the cadastral map.

As per evaluation of the geo-reference coordinates stated in your memorandum 12-25N, 119-25-E, it falls on sea of Calamian Group of Island. In addition, this coordinates is not found on the cadastral maps of El Nido. For further examination, these lots were plotted and overlay to land classification using GIS; and it appears that these lots falls within alienable and disposable. However, GIS findings cannot be used as legal basis for issuance of land classification status.

For information and instructions.

*[Signature]*  
ALAN VALLE





Republic of the Philippines  
Department of Environment and Natural Resources  
**Region IV- MIMAROPA**  
**COMMUNITY ENVIRONMENT AND NATURAL RESOURCES OFFICE**  
by National Highway, Poblacion, Taytay, Palawan. 5312  
Contact Nos./email add: 09121713889 (TNT)/ 09265059335 (TM)/cenrotaytay@denr.gov.ph

PALAWAN RECORDS  
RECEIVED

July 17, 2022

**MEMORANDUM**

FOR : The Regional Executive Director  
DENR MIMAROPA  
1515 L&S Bldg., Roxas Blvd.,  
Ermita, Manila

THRU : The Provincial Environment and  
Natural Resources Office – Palawan  
Sta. Monica, Puerto Princesa City

FROM : The Community Environment and  
Natural Resources Officer  
Taytay-El Nido, Palawan

SUBJECT : **FINAL LAND CLASSIFICATION STATUS REQUEST FOR  
LOTS 1138 AND PORTION OF LOT 1206, LOCATED AT  
BARANGAY VILLA LIBERTAD, EL NIDO, PALAWAN (2022-  
86820)**

DENR CENRO  
TAYTAY, PALAWAN  
RELEASED  
JUL 19 2022

This is in reference to your Memorandum dated May 24, 2022 regarding the above subject. This Office stands to the letter/certification dated November 16, 2020 stating that Lots 1138 and 1206 falls within Forestland as per LC map 1187, Project 5-A using the coordinates 11°12'N. 119°25'E found in page 10 of the approved cadastral map of Barangay Villa Libertad, El Nido, Palawan (Case 5). The same was also projected and verified using the approved LC map 1187. Further, the delineation of the forestland and alienable and disposable area is clearly reflected in the cadastral map.

As per evaluation of the geo-reference coordinates stated in your memorandum 12-25N. 119-25-E, it falls on sea of Calamian Group of Island. In addition, this coordinates is not found on the cadastral maps of El Nido. For further examination, these lots were plotted and overlay to land classification using GIS; and it appears that these lots falls within alienable and disposable. However, GIS findings cannot be used as legal basis for issuance of land classification status.

For information and instructions.

ALAN VALLE





Republic of the Philippines  
Department of Environment and Natural Resources  
**Region IV- MIMAROPA**  
**COMMUNITY ENVIRONMENT AND NATURAL RESOURCES OFFICE**  
by National Highway, Poblacion, Taytay, Palawan. 5312  
Contact Nos./email add: 09121713889 (TNT)/ 09265059335 (TM)/cenrotaytay@denr.gov.ph

PALAWAN RECORDS  
RECEIVED

July 17, 2022

**MEMORANDUM**

**FOR :** The Regional Executive Director  
DENR MIMAROPA  
1515 L&S Bldg., Roxas Blvd.,  
Ermita, Manila

**THRU :** The Provincial Environment and  
Natural Resources Office – Palawan  
Sta. Monica, Puerto Princesa City

**FROM :** The Community Environment and  
Natural Resources Officer  
Taytay-El Nido, Palawan

**SUBJECT :** **FINAL LAND CLASSIFICATION STATUS REQUEST FOR  
LOTS 1138 AND PORTION OF LOT 1206, LOCATED AT  
BARANGAY VILLA LIBERTAD, EL NIDO, PALAWAN (2022-  
86820)**

DENR CENRO  
TAYTAY, PALAWAN  
RELEASED

JUL 19 2022

file  
END

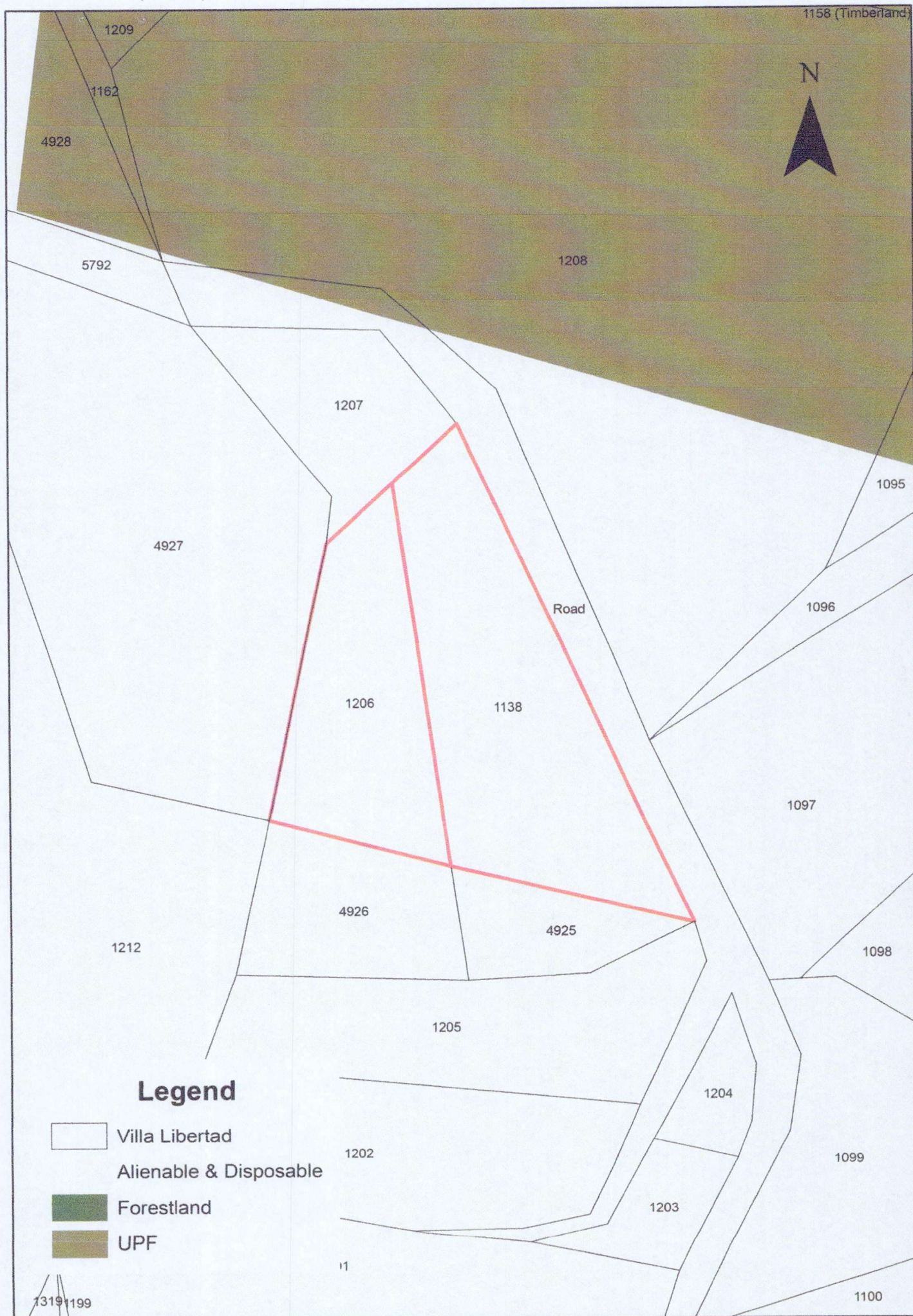
This is in reference to your Memorandum dated May 24, 2022 regarding the above subject. This Office stands to the letter/certification dated November 16, 2020 stating that Lots 1138 and 1206 falls within Forestland as per LC map 1187, Project 5-A using the coordinates 11°12'N. 119°25'E found in page 10 of the approved cadastral map of Barangay Villa Libertad, El Nido, Palawan (Case 5). The same was also projected and verified using the approved LC map 1187. Further, the delineation of the forestland and alienable and disposable area is clearly reflected in the cadastral map.

As per evaluation of the geo-reference coordinates stated in your memorandum 12-25N. 119-25-E, it falls on sea of Calamian Group of Island. In addition, this coordinates is not found on the cadastral maps of El Nido. For further examination, these lots were plotted and overlay to land classification using GIS; and it appears that these lots falls within alienable and disposable. However, GIS findings cannot be used as legal basis for issuance of land classification status.

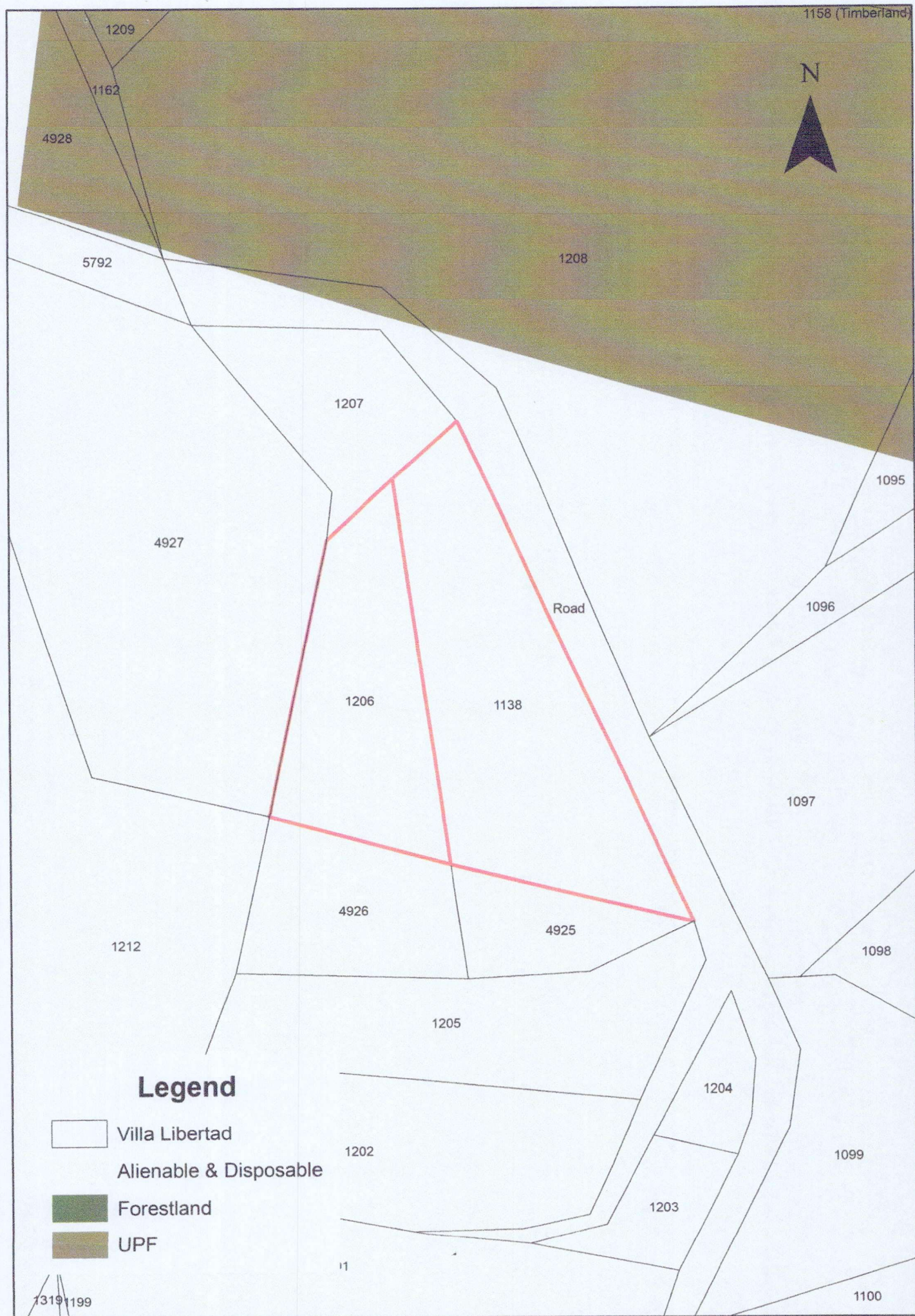
For information and instructions.

ALAN VALLE

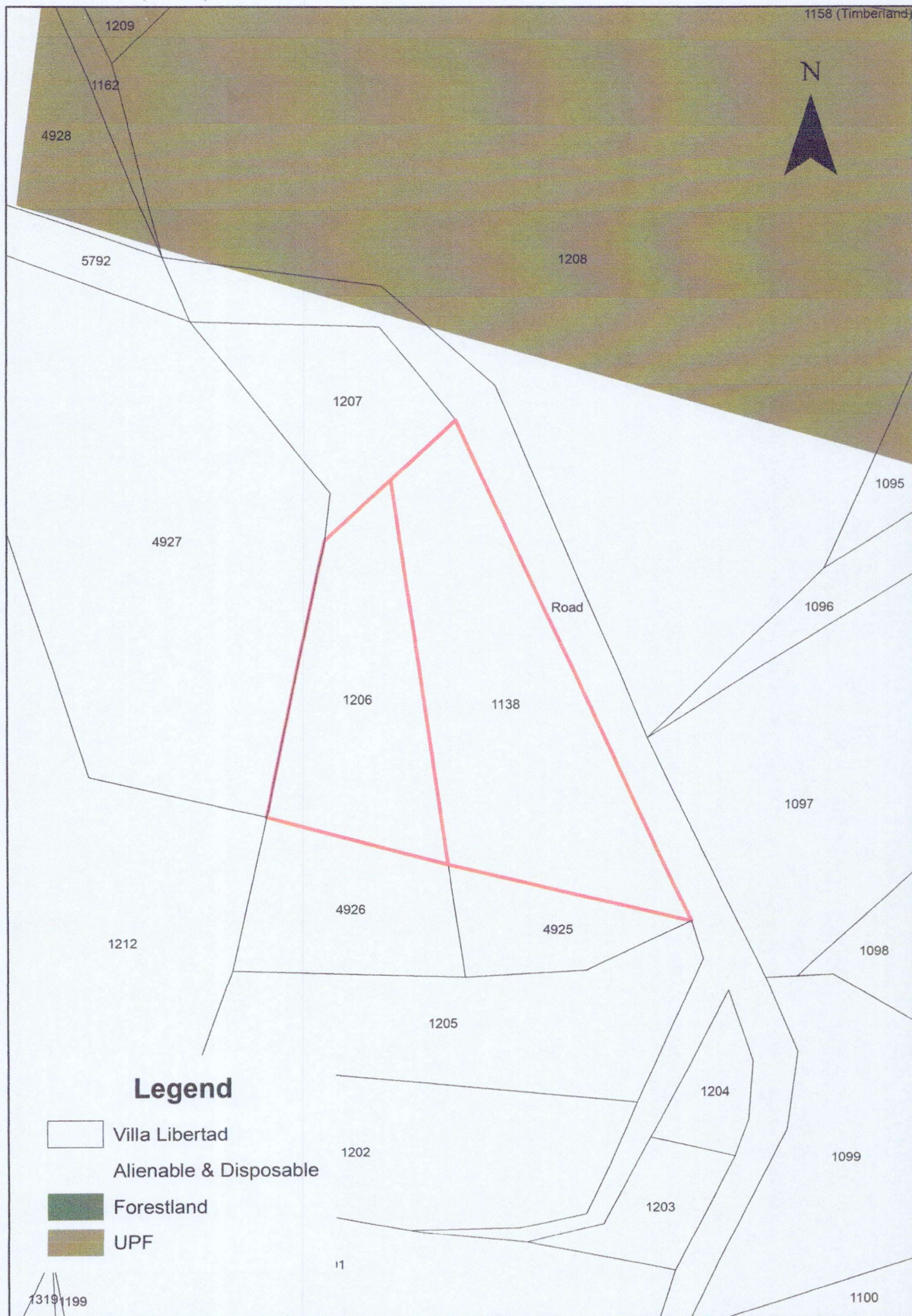














1158 (Timberland)

N



1209

1162

4928

5792

1208

1207

1095

4927

Road

1096

1206

1138

1097

4926

4925

1212

1098

1205

1204

1099

1202

1203

1100

11

1319 1199

### Legend



Villa Libertad

Alienable & Disposable



Forestland



UPF





4928

1209

1162

5792

1208

1207

1095

4927

Road

1096

1206

1138

1097

4926

4925

1098

1212

1205

1204

1099

1202

1203

1100

11

## Legend



Villa Libertad

Alienable & Disposable



Forestland



UPF