




Republic of the Philippines
Department of Environment and Natural Resources

MIMAROPA Region
PROVINCIAL ENVIRONMENT AND NATURAL RESOURCES OFFICE

Bgy. Sta. Monica, Puerto Princesa City, Palawan

Telfax No. (048) 434 - 8791

Email Add: penropalawan@denr.gov.ph



August 3, 2022

MEMORANDUM

FOR : The Regional Executive Director
DENR MIMAROPA Region
1515 L&S Bldg., Roxas Blvd.
Ermita, Manila

FROM : The Provincial Environment and
Natural Resources Officer

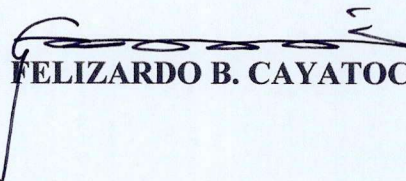
SUBJECT : **REPORT/UPDATES RE: LAWIN PATROLS CONDUCTED
WITHIN THE AREA OF JURISDICTION OF CENRO
BROOKE'S POINT, PALAWAN FOR THE MONTH OF JULY
2022**


Respectfully forwarded is the memorandum of CENRO Brooke's Point dated July 26, 2022 in connection the above subject.

Based on the report, a total of 68.512 kilometers were covered with LAWIN patrolling for the month of July 2022. *(Please refer to the attached matrix of the report)*

For information and record.

Copy Furnished:
CENRO Brooke's Point, Palawan
<cenrobrookespoint@denr.gov.ph>
KVE/MES Doc. No. 2022-6872


FELIZARDO B. CAYATOC

DENR-PALAWAN
PENRO-RECORDS
RELEASED
By 
Date 08 AUG 2022 CN 22-144



Republic of the Philippines
Department of Environment and Natural Resources
MIMAROPA Region
COMMUNITY ENVIRONMENT AND NATURAL RESOURCES OFFICE
Brooke's Point, Palawan


July 26, 2022

MEMORANDUM

FOR : The Provincial Environment and
Natural Resources Officer
Sta. Monica, Puerto Princesa City

FROM : The Community Environment and
Natural Resources Officer

SUBJECT : **REPORT/UPDATES RE: LAWIN PATROLS CONDUCTED
WITHIN THE AREA OF JURISDICTION OF CENRO
BROOKE'S POINT, PALAWAN FOR THE MONTH OF JULY
2022**


DENR PENRO
PALAWAN RECORDS
RECEIVED
BY: 
DATE: 07-28-2022 22:6872

Respectfully forwarded herewith are copies of memorandum report dated July 25, 2022 of the Designated Lawin Data Manager re: updates in summary of Lawin Patrolling conducted within the area of jurisdiction of CENRO Brooke's Point, Palawan for the month of July 2022.

Based from said memorandum report, a total of **68.512 kilometers** of patrolling activities within the forestland area/conservation area was accomplished, equivalent to 137.024% of the 50 kilometers monthly target of this Office computed based on the 600 kilometers annual target indicated in the approved Work and Financial Plan for CY 2022. However, this still includes patrol data which are reported for updating thru the Lawin Help Desk due to GPS errors. Per follow-up with a representative from FMB, updates will be provided once system/syncing issues has been resolved. Unfortunately, syncing issues/errors has also been experienced by CENRO field offices since last week as evident from the exchange of messages from the group chat of data managers in MIMAROPA Region.

Per update as of today, syncing issues has been resolved however the patrol data reported/requested for updating is yet to be updated.

For his information and record.

DENR-CENRO
BROOKE'S POINT
RELEASED
DATE: JUL 26 2022
BY:  2022-4711


CONRADO M. CORPUZ

M.Rodriguez St. Poblacion District I, Brooke's Point Palawan 5305
Mobile Phone: Globe: 0917-502-8961
Email/Gmail: cenrobrookespoint@denr.gov.ph

Doc. Ref. No. 2022-4319



Republic of the Philippines
Department of Environment and Natural Resources
MIMAROPA Region
COMMUNITY ENVIRONMENT AND NATURAL RESOURCES OFFICE
Brooke's Point, Palawan

July 25, 2022

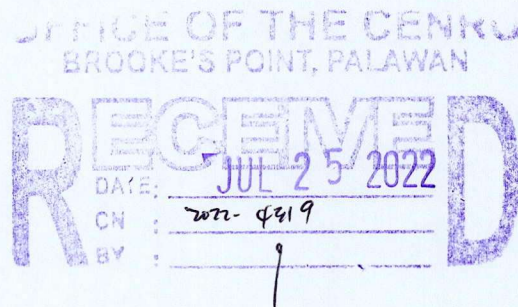
MEMORANDUM

FOR : The Community Environment and
Natural Resources Officer
Brooke's Point, Palawan

THRU : The OIC-Chief, Enforcement and Monitoring Section

FROM : FT I/ Lawin Data Manager

SUBJECT : **SUBMISSION OF LAWIN REPORT/UPDATES FOR
THE MONTH OF JULY 2022**



This is in connection with the reporting of accomplishment/total distance patrolled using the Lawin and Cybertracker applications for the month of July 2022.

Please be informed that based on summaries of results of queries and reports run via SMART Database, the total patrol distance (Km) accomplished for July 2022 is 68.512 kilometers. However, the excess/over reported 1.356 Kilometers last June 2022 is yet to be deducted from this figure. In addition, this also includes patrol data reported for updating to the Forest Management Bureau (FMB) through the Lawin Help Desk due to GPS errors.

Per follow-up with the representative from FMB last July 13, 2022, it was mentioned that he is already working on the reported patrol data however he is having issues with syncing thus will just update the undersigned if the subject patrol data are already fixed. Unfortunately, since last week, there has been an error during syncing changes with SMART Connect. An error message indicating "Could not connect to SMART Connect, connection failed and connection refused" is continuously being shown at some point during each syncing attempt. Per correspondence through the messenger group chat of data managers, it was found out that the other CENR offices also encountered the same problem.

For his information, record and further instruction.

Rmifra
ROSEVILLE I. MITRA