



Republic of the Philippines
Department of Environment and Natural Resources
MIMAROPA Region
Provincial Environment and Natural Resources Office
Puerto Princesa City, Palawan
(048) 433-5638
E-mail: penropalawan@denr.gov.ph


July 25, 2022

MEMORANDUM

FOR : The Regional Executive Director
DENR-IVB MIMAROPA
1515 L&S Bldg., Roxas Blvd.
Ermita, Manila

FROM : The Provincial Environment and
Natural Resources Officer

SUBJECT : CONDUCT OF SURVEY MAPPING AND PLANNING PROPOSED
AREA FOR THE ESTABLISHMENT OF PLANTATION FOR CY
2023



Respectfully forwarded is the Memorandum of CENRO Brooke's Point, Palawan dated July 12, 2022 re: above cited subject.

Please be informed that CENRO Brooke's Point has identified potential areas for plantation establishment for CY 2023 located in the municipalities of Sofronio Espanola and Balabac which is outside the declared protected area but within the locally proclaimed watersheds and ICC areas, claimants have also submitted their intent to become beneficiaries of NGP Projects.

In view hereof, CENRO Brooke's Point request to allow conduct SMP in those areas to be able to cater the request of claimants, to immediately rehabilitate the unproductive forest land areas and provide livelihood program/activities.

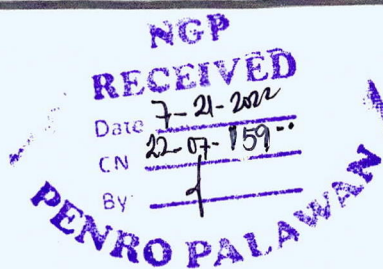
For her information and record.


FELIZARDO B. CAYATOC

DENR-PALAWAN
PENRO-RECORDS
RELEASED
By _____
Date 08 AUG 2022 CN 22-1250



Republic of the Philippines
Department of Environment and Natural Resources
MIMAROPA Region
COMMUNITY ENVIRONMENT AND NATURAL RESOURCES OFFICE
Brooke's Point, Palawan



July 12, 2022


MEMORANDUM

FOR : The Regional Executive Director
DENR, MIMAROPA Region
1515 L&S Building
Roxas Blvd., Ermita, Manila

THRU : The Provincial Environment and
Natural Resources Officer
Sta. Monica, Puerto Princesa City

FROM : The Community Environment and
Natural Resources Officer

SUBJECT : **CONDUCT OF SURVEY, MAPPING AND PLANNING ON THE PROPOSED
AREA FOR THE ESTABLISHMENT OF PLANTATION FOR CY 2023**




This pertains to the agreement during the Mid-Year Assessment last July 5-6, 2022 relative to the target on the conduct of Surveying, Mapping and Planning (SMP).

Per guidelines specified, proposed area for the establishment of plantations should be within the protected area. However, within the area of jurisdiction of CENRO Brooke's Point, specifically in areas covering Mount Mantalingahan Protected Landscape (MMPL), most areas which are feasible and economical to support the objective of eNGP have already been developed into plantations. In fact, most of our new developed plantations in CY 2021 are already extended in areas with elevation ranging from 400-700 masl hence, monitoring and supervision of activities conducted by Family Beneficiaries gives difficulty not just to NGP personnel and Forestry Extension Officers but also to the members of Inspection and Acceptance Committee.

Potential areas for plantation establishment are located in the municipalities of Sofronio Española and Balabac which is outside the declared protected area but within the locally proclaimed watersheds and ICC areas. Claimants have also expressed and submitted their intent to become beneficiaries of NGP projects.

In view hereof, we are requesting to allow us to conduct SMP in these areas to be able to cater the request of the claimants, immediately rehabilitate the unproductive forest land areas and provide livelihood programs / activities. These areas are the only possibilities within our jurisdiction which per assessment is practical and for us to be able to accomplish the target which is already behind schedule. Also, may we know the commodities planned to be planted next year for the consultation and planning activity.

For her information and further instruction.



CONRADO M. CORPUZ