




Republic of the Philippines
Department of Environment and Natural Resources
Provincial Environment and Natural Resources Office

MIMAROPA Region

Bgy. Sta. Monica, Puerto Princesa City, Palawan

E-mail: penropalawan@denr.gov.ph

Telfax No. (048) 433-5638 / (048) 433-5638



MEMORANDUM

FOR : The Regional Executive Director
DENR MIMAROPA
1515 L&S Bldg., Roxas Blvd.
Ermita, Manila

FROM : The Provincial Environment and
Natural Resources Officer

SUBJECT : **REPORT ON THE CONDUCTED SEABORNE PATROL
WITHIN THE JURISDICTION OF EL NIDO-TAYTAY
MANAGED RESOURCE PROTECTED AREA (ENTMRPA) ON
JULY 14-15, 2022**


Forwarded is the memorandum dated July 29, 2022 of CENRO Taytay along with the report on the conducted seaborne patrol within the jurisdiction of El Nido-Taytay Managed Resource Protected Area (ENTMRPA) and Malampaya Sound Protected Landscape and Seascape (MSPLS) that serves as **Means of Verification (MOV)** to the target activity under Management of Coastal and Marine Resources/Areas of El Nido-Taytay Managed Resource Protected Area (ENTMRPA) – Maintenance and Protection – Patrolling.


Please be informed that on July 14-15, 2022, the PAMO-ENTMRPA personnel, together with CENRO Taytay and PAMO-MSPLS personnel, conducted a joint seaborne operation. The team patrolled a total distance of 116.038 kilometers (39.373 km in ENTMRPA and 76.665 km in MSPLS) based on locus map tracking and GIS projection. During the two-day operation, no illegal activities were observed or monitored in the marine areas of MSPLS and ENTMRPA.

For information and record.



"For and in the absence of the PENRO"


JOHNNY P. LILANG
Supervising ECOMS/TSD Chief
In-charge, Office of the PENRO

DENR-PALAWAN
PENRO-RECORDS
RELEASED
By: 
Date: 09 AUG 2022 CN 2022-1977



Republic of the Philippines
Department of Environment and Natural Resources
MIMAROPA Region
COMMUNITY ENVIRONMENT AND NATURAL RESOURCES OFFICE
By the National Highway, Poblacion, Taytay, Palawan 5312
Mobile: 0926-505-9335 TM 0912-171-3889 TNT
Email: cenrotaytay@denr.gov.ph

July 29, 2022

MEMORANDUM

FOR : The Provincial Environment and Natural Resources Officer- Palawan
Sta. Monica, Puerto Princesa City

FROM : The Community Environment and Natural Resources Officer
This jurisdiction

SUBJECT : **REPORT ON THE CONDUCTED SEABORNE PATROL WITHIN
THE JURISDICTION OF EL NIDO-TAYTAY MANAGED
RESOURCE PROTECTED AREA (ENTMRPA) ON JULY 14-20,
2022**

Respectfully forwarded is the memorandum on the above subject dated July 19, 2022 and acted by this Office on July 29, 2022 of Protected Area Superintendent (PASu) Mildred A. Suza being an accomplishment and **Means of Verification (MoV)** on the target Maintenance and Protection of Coastal and Marine Ecosystem- Patrolling under 001 Management of Coastal and Marine Resources/Areas activity for the month of July 2022 of El Nido-Taytay Managed Resource Protected Area (ENTMRPA), El Nido, Palawan.

Please be informed that PAMO-ENTMRPA patrolled a total distance of 116.038 kilometers during the conducted joint seaborne patrol with the CENRO Taytay personnel and PAMO-MSPLS in the vicinities of marine areas of ENTMRPA and MSPLS, wherein 39.373 kilometers is recorded within the jurisdiction of ENTMRPA.

Hence, this Office recommends to continuously conduct the patrol and monitoring in the marines areas of ENTMRPA and provide assistance to other station if needed. This activity will be included in the monthly and quarterly report.

For his information and record.

DENR CENRO
TAYTAY, PALAWAN
RELEASED
BY: He
AUG 01 2022 2175

ALAN B. VALLE

Cc: PAMO-ENTMRPA



Republic of the Philippines
Department of Environment and Natural Resources
MIMAROPA Region
Community Environment and Natural Resources Office
EL NIDO-TAYTAY MANAGED RESOURCE PROTECTED AREA
Calle Real, Bgy. Masagana, El Nido, Palawan 5313
Telephone No. 048-716-0674
Email: entmrpa@gmail.com


July 19, 2022

MEMORANDUM

FOR : The Community Environment and Natural Resources Officer
Taytay, Palawan

FROM : The Protected Area Superintendent
El Nido - Taytay Managed Resource Protected Area

SUBJECT : REPORT ON CONDUCTED SEABORNE PATROL WITHIN THE JURISDICTION OF EL NIDO-TAYTAY MANAGED RESOURCE PROTECTED AREA (ENTMRPA) ON JULY 14-20, 2022




Respectfully forwarded is the memorandum dated July 18, 2022 from Forest Ranger Herson Y. Caliao pertaining to the target 001 Patrolling under Maintenance and Protection of Coastal and Marine Ecosystems for El Nido-Taytay Managed Resource Protected Area (ENTMRPA), El Nido, Palawan.

Please be informed that the CENRO-Taytay and ENTMRPA-PAMO conducted a joint seaborne patrol within the jurisdiction of ENTMRPA and Malampaya Sound Protected Landscape and Seascape (MSPLS) and covered a total patrol distance of 116.038 kilometers. Based on the report, the 39,373 kilometers patrol distance is within the ENTMRPA based on locus map tracking and GIS projection.

This serves as Means of Verification (MOV) under Maintenance and Protection of Coastal and Marine Ecosystems for El Nido-Taytay Managed Resource Protected Area (ENTMRPA) for the Month of July 2022.

For information and record.



MILDRED A. SUZA



Republic of the Philippines
Department of Environment and Natural Resources
MIMAROPA Region

Community Environment and Natural Resources

EL NIDO-TAYTAY MANAGED RESOURCE PROTECTED AREA

Calle Real, Barangay Masagana, El Nido, Palawan, 5313

Tel No.: 048 716 0674 Email: entmrpa@gmail.com

July 18, 2022

MEMORANDUM

FOR : The Protected Area Superintendent
El Nido-Taytay Managed Resource Protected Area

FROM : Forest Ranger

SUBJECT : REPORT ON CONDUCTED JOINT SEABORNE PATROL
WITHIN THE JURISDICTION OF EL NIDO-TAYTAY
MANAGED RESOURCE PROTECTED AREA (ENTMRPA) AND
MALAMPAYA SOUND PROTECTED LANDSCAPE AND
SEASCAPE (MSPLS) ON JULY 14-15, 2022

This pertains to the target 001 Patrolling under Maintenance and Protection of Coastal and Marine Ecosystem for El Nido-Taytay Managed Resource Protected Area (ENTMRPA), El Nido, Palawan.

Please be informed that the undersigned along with Forest Technician Voltaire Delos Angeles, Forest Ranger Jonathan Arzaga, Forest Ranger Francis Bose and rangers of the two protected areas conducted joint seaborne patrol within the jurisdiction of El Nido-Taytay Managed Resource Protected Area (ENTMRPA) and Malampaya Sound Protected Landscape and Seascape (MSPLS) having covered a total patrol distance of 116.038 kilometers (39.373 km in ENTMRPA and 76.665 km in MSPLS) based on locus map tracking and GIS projection .

The patrol starts at about 11:47 in the morning of July 14, 2022 at Divers House, Barangay Corong-corong, El Nido, Palawan. At about 12:16 am, the team rescued one (1) motor boat off the coast of Barangay Bebeladan due to engine failure and towed to Barangay Liminangcong.

At the team proceeded at Tumbod Ranger Station of MSPLS at about 1:37 in the afternoon and continued surveillance and monitoring on possible illegal activities within the MSPLS Inner and Outer sound till 6:30 in the afternoon of July 15, 2022. On the way to the station, the team traversed the coast of Barangay Bebeladan, Pangulasian Island and Entalula Island.

The patrol ends at about 7:17 in the evening of July 15, 2022.

For information, record and further instruction.



HERSON Y. CALIAO
Forest Ranger

PHOTO DOCUMENTATION



CERTIFICATION

This is to certify that the above photos were true and correct and taken during the conduct of Joint Seaborne Patrol within the jurisdiction of ENTMRPA and MSPLS on July 14-15, 2022.


HERSON Y. CALIAO
Forest Ranger

PHOTO DOCUMENTATION



CERTIFICATION

This is to certify that the above photos were true and correct and taken during the conduct of Joint Seaborne Patrol within the jurisdiction of ENTMRPA and MSPLS on July 14-15, 2022.


HERSON Y. CALIAO
Forest Ranger

PHOTO DOCUMENTATION





CERTIFICATION

This is to certify that the above photos were true and correct and taken during the conduct of Joint Seaborne Patrol within the jurisdiction of ENTMRPA and MSPLS on July 14-15, 2022.


HERSON Y. CALIAO
Forest Ranger

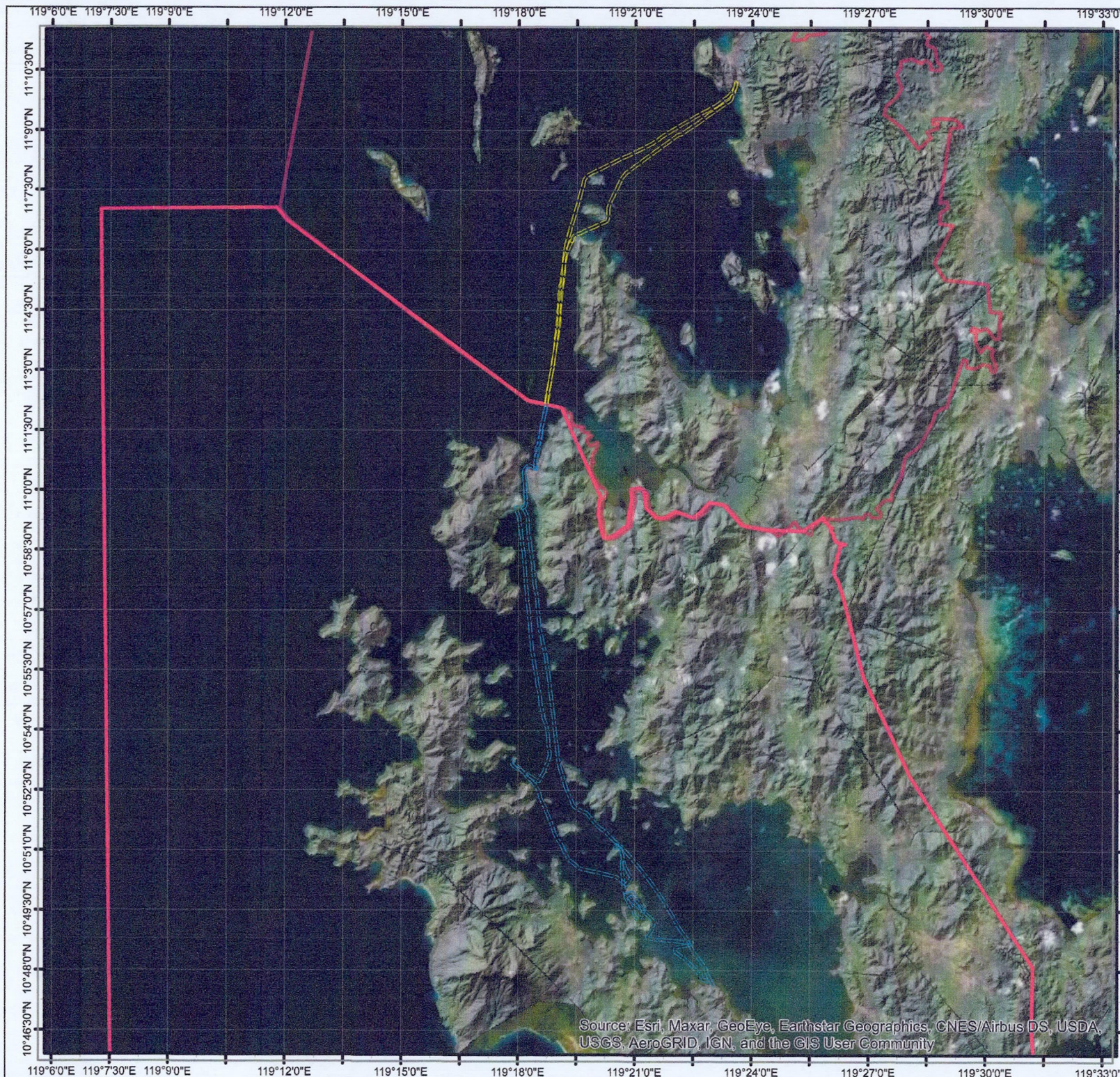
PHOTO DOCUMENTATION



CERTIFICATION

This is to certify that the above photos were true and correct and taken during the conduct of Joint Seaborne Patrol within the jurisdiction of ENTMRPA and MSPLS on July 14-15, 2022.


HERSON Y. CALIAO
Forest Ranger



SKETCH MAP

SHOWING TRACKS OF THE CONDUCTED
SEABORNE PATROL WITHIN EL NIDO-
TAYTAY MANAGED RESOURCE
PROTECTED AREA (ENTMRPA) AND
MALAMAPAYA SOUND PROTECTED
LANDSCAPE AND SEASCAPE (MSPLS)
DATED JULY 14-15, 2022

By DENR CENRO TAYTAY-EL NIDO

0 1,900 3,800 7,600 11,400 15,200
Meters

1:250,000

TOTAL PATROL DISTANCE
= 116.038 km

APPROXIMATE HECTARES
PATROLLED = 1,160.38 has.

Patrol Distance (ENTMRPA)
= 39.373 km

Patrol Distance (MSPLS)
= 76.665 km

Legend

- Seaborne Route MSPLS
- Seaborne Route ENTMRPA
- MSPLS
- Polygons

Coordinate System: WGS 1984 Web Mercator Auxiliary Sphere
Projection: Mercator Auxiliary Sphere
Datum: WGS 1984
False Easting: 0.0000
False Northing: 0.0000
Central Meridian: 0.0000
Standard Parallel 1: 0.0000
Auxiliary Sphere Type: 0.0000
Units: Meter

Source: Esri, Maxar, GeoEye, Earthstar Geographics, CNES/Airbus DS, USDA,
USGS, AeroGRID, IGN, and the GIS User Community