




Republic of the Philippines  
**Department of Environment and Natural Resources**  
Provincial Environment and Natural Resources Office  
Sta. Monica, Puerto Princesa City, Palawan  
E-mail: [denrpenropalawan@gmail.com](mailto:denrpenropalawan@gmail.com)  
Telfax No. (048) 433-5638



**MEMORANDUM**

**FOR :** The Regional Executive Director  
MIMAROPA Region  
1515 L&S Bldg., Roxas Blvd.,  
Ermita, Manila

**THRU :** The Chief, CDD and PMD

**FROM :** The PENR Officer  
Puerto Princesa City

**SUBJECT :** **REQUEST FOR REVISION/REDUCTION OF TARGET ACTIVITY UNDER MANAGEMENT OF COASTAL AND MARINE RESOURCES AREAS OF MALAMPAYA SOUND PROTECTED LANDSCAPE AND SEASCAPE (MSPLS), TAYTAY, PALAWAN**


Respectfully forwarded is an advance copy of the memorandum request of CENRO Taytay, Palawan re: above cited subject.

This request is being submitted since the approved target areas for Monitoring of Corals and Seagrass covered those outside the Protected Area. This was only realized after the PAMO conducted ground truthing. Hence, they requesting to reduce the target for corals from 962.62 hectares to 200 hectares while 50 hectares for seagrass.


For information, record and consideration.



“For and in the absence of the PENRO”

  
**JOHNNY P. LILANG**  
Supervising ECOMS/Chief, TSD  
Office-in-Charge

C.F. : The Planning Unit, PENRO

DENR-PALAWAN  
PENRO-RECORDS  
**RELEASED**  
By   
Date: 09 AUG 2022 2022/1972



Republic of the Philippines  
Department of Environment and Natural Resources  
MIMAROPA Region

**COMMUNITY ENVIRONMENT AND NATURAL RESOURCES OFFICE**

by the National Highway, Poblacion, Taytay, Palawan 5312

Mobile: 0926-505-9335 <sup>TM</sup> 0912-171-3889 TNT

Email: [cenrotaytay@denr.gov.ph](mailto:cenrotaytay@denr.gov.ph)

July 18, 2022

**MEMORANDUM**

**FOR :** The Provincial Environment and  
Natural Resources Officer  
Sta. Monica, Puerto Princesa City, Palawan

**FROM :** The Community Environment and  
Natural Resources Officer  
Taytay, Palawan

**SUBJECT :** **REQUEST FOR REVISION/REDUCTION OF TARGET  
ACTIVITY UNDER MANAGEMENT OF COASTAL AND  
MARINE RESOURCES AREAS OF MALAMPAYA SOUND  
PROTECTED LANDSCAPE AND SEASCAPE (MSPLS),  
TAYTAY, PALAWAN**

DENR PENRO  
PALAWAN RECC  
RECEIVED

BY:   
DATE: 07-21-2022 22:06:35

Respectfully forwarded is the memorandum dated July 18, 2022 of Protected Area Superintendent Clarissa P. Pador requesting for revision/reduction of target activity under management of coastal and marine resources areas of Malampaya Sound Protected Landscape and Seascape (MSPLS), Taytay, Palawan.

Please be informed that the target hectares for the monitoring of corals and seagrass stipulated in approved Work and Financial Plan (WFP) for FY 2022 was based on the result of the assessment conducted by the Western Philippines University last 2017-2018. The said assessment covered areas both outside and inside Protected Area (MSPLS) resulted to the larger target (hectares) as compared to the actual area of both ecosystem.

In view hereof, respectfully requesting for the reduction of the following targets, to wit:

| NO. | P/A/P                  | No. of Target indicated at WFP | No. of Target for revision |
|-----|------------------------|--------------------------------|----------------------------|
| 1   | Monitoring of Corals   | 962.62 hectares                | 200 hectares               |
| 2   | Monitoring of Seagrass | 1,267.867 hectares             | 50 hectares                |

For information, record and consideration.

DENR CENRO  
TAYTAY, PALAWAN  
RELEASED

BY:   
DATE: JUL 20 2022 2018

ALAN L. VALLE



**DEPARTMENT OF ENVIRONMENT AND NATURAL RESOURCES**  
**REVISED FY 2021 WORK AND FINANCIAL PLAN**  
(In Thousand Pesos)


| P/A/P   | Unit Cost | Performance Indicator | Province/<br>Municipality | Approved Physical Performance/Target (FY 2021) |             |    |    |       | Revised Physical Performance/Target (FY 2021) |    |         |        |         | Expense<br>Class | Approved Financial Performance/Target (FY 2021) |    |    |    |       | Revised Financial Performance/Target (FY 2021) |    |     |    |       |
|---|-----------|-----------------------|---------------------------|--|-------------|----|----|-------|---|----|---------|--------|---------|------------------|---|----|----|----|-------|--|----|-----|----|-------|
|   |           |                       |                           | Q1   | Q2          | Q3 | Q4 | Total | Q1  | Q2 | Q3      | Q4     | Total   |                  | Q1  | Q2 | Q3 | Q4 | Total | Q1   | Q2 | Q3  | Q4 | Total |
| Natural Resources Conserve and Development Program      |           |                       |                           |  |             |    |    |       |   |    |         |        |         |                  |   |    |    |    |       |  |    |     |    |       |
| Protected Area Management and Development Sub-Program   |           |                       |                           |  |             |    |    |       |   |    |         |        |         |                  |   |    |    |    |       |  |    |     |    |       |
| II. For proclaimed and Legislated Pas                   |           |                       |                           |  |             |    |    |       |   |    |         |        |         |                  |   |    |    |    |       |  |    |     |    |       |
| Protected Area Management and Development Sub-Program   |           |                       |                           |  |             |    |    |       |   |    |         |        |         |                  |   |    |    |    |       |  |    |     |    |       |
| Coastal and Marine Ecosystem Rehabilitation Sub-Program |           |                       |                           |  |             |    |    |       |   |    |         |        |         |                  |   |    |    |    |       |  |    |     |    |       |
| 1. Marine Protected Area Strengthening and Networking   |           |                       |                           |  |             |    |    |       |   |    |         |        |         |                  |   |    |    |    |       |  |    |     |    |       |
| a. Monitoring of corals, mangroves and seagrass per PA  |           | -corals               | Taytay                    |  |             |    |    |       |   |    |         |        |         |                  |   |    |    |    |       |  |    |     |    |       |
|   |           | -962.62 hectares      | MSPLS                     | 1  | 1           | 1  | 1  | 1     | 1   | 1  | 1       | 1      | 1       |                  | 15  | 70 | 45 | 35 | 165   | 15   | 70 | 45  | 35 | 165   |
|   |           |                       |                           | 418.31 has                                     | 481.31 has  |    |    |       |   |    | 150 has | 50 has | 200 has |                  |   |    |    |    |       |  |    |     |    |       |
|   |           |                       |                           |  |             |    |    |       |   |    |         |        |         |                  |   |    |    |    |       |  |    |     |    |       |
|   |           | -seagrass             | Taytay                    |  |             |    |    |       |   |    |         |        |         |                  |   |    |    |    |       |  |    |     |    |       |
|   |           | -1/267.867 hectares   | MSPLS                     | 1  | 1           | 1  | 1  | 1     | 1   | 1  | 1       | 1      | 1       |                  | 15  | 70 | 45 | 35 | 165   | 15   | 70 | 445 | 35 | 165   |
|   |           |                       |                           | 833.933 has                                    | 633.934 has |    |    |       |   |    | 50 has  |        | 50 has  |                  |   |    |    |    |       |  |    |     |    |       |


Prepared by:

Recommending Approval:

Approved:

  
**PRESY M. OBRIQUE**  
Forest Technician III/Planning Officer designate

  
**CLARISSA P. PADOR**  
Forester III/CDS Chief

  
**ALAN VALLE**  
CENRO





Republic of the Philippines  
Department of Environment and Natural Resources  
MIMAROPA Region  
**PROTECTED AREA MANAGEMENT OFFICE**  
MALAMPAYA SOUND PROTECTED LANDSCAPE AND SEASCAPE (MSPLS)  
Taytay-San Vicente, Palawan  
Barangay Old Guinlo, Taytay, Palawan  
Email add: [pamomspis@gmail.com](mailto:pamomspis@gmail.com)/Contact #: 0938-786-3728 (SMART)



July 18, 2022

**MEMORANDUM**

FOR : The Community Environment and Natural Resources Officer  
Taytay, Palawan

FROM : The Protected Area Superintendent  
Malampaya Sound Protected Landscape and Seascape (MSPLS)  
Taytay-San Vicente, Palawan


SUBJECT : **REQUEST FOR THE REVISION/REDUCTION OF TARGET  
ACTIVITY UNDER MANAGEMENT OF COASTAL AND MARINE  
RESOURCES AREAS OF MALAMPAYA SOUND PROTECTED  
LANDSCAPE AND SEASCAPE (MSPLS), TAYTAY, PALAWAN**

This pertains to the target activity on the monitoring of corals, mangroves, and seagrass of Coastal and Marine Ecosystems Rehabilitation Sub-Program under Management of Coastal and Marine Resources/Areas for Malampaya Sound Protected Landscape and Seascape (MSPLS), Taytay, Palawan.

Please informed that the target hectares for the monitoring of corals and seagrass stipulated in approved Work and Financial Plan (WFP) for FY 2022 was based on the result of the assessment conducted by the Western Philippines University last 2017-2018. However, as per review of the result of their assessment, the area covered include outside the Protected Area, hence resulted to the larger target (hectares) as compared to the actual area of both ecosystem. With this, we would like to request the reduction of the following target under the above mentioned subject.

| P/A/P                     | No. of target indicated<br>in WFP | No. of target for revision |
|---------------------------|-----------------------------------|----------------------------|
| 1. Monitoring of Corals   | 962.62 hectares                   | 200 hectares               |
| 2. Monitoring of Seagrass | 1,267.867 hectares                | 50 hectares                |
|                           |                                   |                            |

For information, consideration and record.

  
CLARISSA P. PADOR